

ELAN LINKS UPLAND SURVEY 2022/2023 PART 1: OVERVIEW



Report by: Trysor

For: Elan Valley Trust

December 2023



ELAN LINKS UPLAND SURVEY 2022/2023 PART 1: OVERVIEW

By

Jenny Hall, MCIfA & Paul Sambrook, MCIfA
Trysor

Trysor Project No. 2022/714
HER Event Record PRN – CPAT 164238

For: Elan Valley Trust

December 2023

38, New Road
Gwaun-cae-Gurwen
Ammanford
Carmarthenshire
SA18 1UN

www.trysor.net
enquiries@trysor.net



Cover photograph: Longhouse ID number 606, NPRN 277168, looking northeast towards the Claerwen Dam.

Er cof am
Dedicated to the memory of

Susan Hall
(06/01/1941 - 05/03/2022)

Mabli Hall
(27/09/2022 - 25/06/2023)

**Elan Links
Upland Survey 2022/2023
Part 1: Overview**

RHIF YR ADRODDIAD - REPORT NUMBER: Trysor 2022/714

EVENT RECORD HER PRN – CPAT 164238

DYDDIAD Rhagfyr 6ed 2023 **DATE** December 6th 2023

Paratowyd yr adroddiad hwn gan bartneriad Trysor. Mae wedi ei gael yn gywir ac yn derbyn ein sêl bendith.

This report was prepared by the Trysor partners. It has been checked and received our approval.

JENNY HALL MCIFA *Jenny Hall*

PAUL SAMBROOK MCIFA *Paul Sambrook*

Croesawn unrhyw sylwadau ar gynnwys neu strwythur yr adroddiad hwn.

We welcome any comments on the content or structure of this report.

*38, New Road,
Gwaun-cae-Gurwen
Ammanford
Carmarthenshire
SA18 1UN
01269 826397*

*82, Henfaes Road
Tonna
Neath
SA11 3EX
01639 412708*

www.trysor.net

enquiries@trysor.net

Trysor is a Registered Organisation with the Chartered Institute for Archaeologists and both partners are Members of the Chartered Institute for Archaeologists, www.archaeologists.net

Jenny Hall (BSc Joint Hons., Geology and Archaeology, MCIfA) had 12 years excavation experience, which included undertaking watching briefs prior to becoming the Sites and Monuments Record Manager for a Welsh Archaeological Trust for 10 years. She has been an independent archaeologist since 2004 undertaking a variety of work that includes heritage impact assessments desk-based appraisals and assessments, upland survey, building recording, evaluations & excavations and watching briefs.

Paul Sambrook (BA Joint Hons., Archaeology and Welsh, MCIfA, PGCE) has extensive experience as a fieldworker in Wales. He was involved with Cadw's pan-Wales Deserted Rural Settlements Project for 7 years. He has been an independent archaeologist since 2004 undertaking a variety of work including heritage impact assessments desk-based appraisals and assessments, upland survey, building recording, evaluations & excavations and watching briefs.

We'd like to acknowledge the help and support of Elan Valley Trust and the Elan Links staff during the project. Thanks also to David James and Vic Pardoe for providing valuable extra eyes on the ground. Martin Locock helped with proofreading and Phoebe and Zachary Hall helped getting the basic information into the database.

Event Record PRN – CPAT HER

PRN	CPAT 164238
Name	ELAN LINKS UPLAND SURVEY 2022
Type	FIELD SURVEY
NGR	SO0400150951
Easting	304001
Northing	250951
Summary (English)	In 2022-2023, Trysor carried out a field survey of over 68 square kilometres of the Elan Estate as part of the Elan Links Project, which was funded by the National Lottery Heritage Fund. The final dataset increased the number of known archaeological sites in the survey area from just over 700 to over 1500. © Trysor 2023
Crynodeb (Cymraeg)	Yn 2022-2023, roedd Trysor wedi ymgymryd ag arolwg maes dros rhyw 68 cilometr sgwâr o dirwedd Ystâd Elan fel rhan o Brosiect Elan Links, a ariannwyd gan Gronfa Dreftadaeth y Loteri Genedlaethol. Cynyddodd y set ddata derfynol nifer y safleoedd archaeolegol hysbys yn ardal yr arolwg o ychydig dros 700 i dros 1500. © Trysor 2023
Description	In 2022-2023, Trysor carried out a field survey of over 68 square kilometres of the Elan Estate as part of the Elan Links Project, which was funded by the National Lottery Heritage Fund. The final dataset increased the number of known archaeological sites in the survey area from just over 700 to over 1500. © Trysor 2023
Sources	Trysor, 2023, <i>Elan Links Upland Survey 2022/2023 Part 1: Overview</i>
Copyright	© Trysor 2023

Organisations and Terms mentioned in text

CAP – Cambrian Archaeological Projects

CPAT – Clwyd Powys Archaeological Trust

HER – Historic Environment Record

PRN – Primary Record Number issued by the regional Historic Environment Record held by Clwyd Powys Archaeological Trust

NMR – National Monuments Record

NPRN – National Primary Record Number issued by the National Monuments Record held by the Royal Commission on the Ancient and Historical Monuments of Wales

RCAHMW - Royal Commission on the Ancient and Historical Monuments of Wales

SM – Scheduled Monument

Archaeological periods

Palaeolithic	Before 10,000BC
Mesolithic	10,000BC to 4,000BC
Neolithic	4,000BC to 2,200BC
Bronze Age	2,200BC to 700BC
Iron Age	700BC to 43AD
Roma	43AD to 410AD
Early Medieval	410AD to 1086AD
Medieval	1086AD to 1536AD
Post Medieval	1536AD to 1900
Modern	1901 to the present

Definitions:

Heritage at Risk Database – Created for the Elan Valley Trust in 2016 as part of the scoping and preparatory work for the National Lottery Heritage Fund bid landscape bid

Elan Links Survey database – Created using the Heritage at Risk database as the starting point, from which the records within the 2022/2023 survey were extracted to form the baseline data.

Copyright: Trysor retain the copyright to this report. All photographs are copyright of Trysor unless otherwise stated.

CONTENTS

PART 1

1a	Crynodeb	1
1b	Summary	2
2.	Introduction	4
	2.1 <i>The Elan Links Surveys</i>	4
	2.2 <i>Study Area Location and Extent</i>	4
	2.3 <i>Altitude</i>	5
	2.4 <i>Land Ownership and Management</i>	7
	2.5 <i>Geology & Geomorphology</i>	7
	2.6 <i>Protected Landscapes: Statutory Designations</i>	9
	2.7 <i>Previous Fieldwork</i>	15
	2.8 <i>Methodology</i>	20
3.	Analysis of Sites Recorded in the Survey Area	23
	3.1 <i>Number of Sites recorded</i>	23
	3.2 <i>Summary of Sites by Broad Class</i>	27
	3.3 <i>Summary of Sites by Period</i>	30
	3.5 <i>Summary of Sites by Altitude</i>	33
4.	History and Archaeology Overview	34
	4.1 <i>Earlier Prehistory</i>	34
	4.2 <i>Later Prehistory</i>	34
	4.3 <i>Prehistoric Settlement</i>	44
	4.4 <i>Significance of Prehistoric Archaeology</i>	46
	4.5 <i>Roman and Early Medieval Archaeology</i>	58
	4.6 <i>Medieval Archaeology</i>	59
	4.7 <i>The Significance of medieval Archaeology</i>	68
	4.8 <i>Post Medieval Archaeology - Settlement</i>	82
	4.9 <i>Post Medieval Agriculture</i>	91
	4.10 <i>Post Medieval Industry</i>	98
	4.11 <i>Modern Archaeology</i>	112
5.	Conclusion	131
	Bibliography	134
	Appendix A – Site Type Summary	137
	Appendix B – Period Summary	190
	Appendix C – Sites for further work	242
	Appendix D – Sites for Scheduling	286
	Appendix E – Project Brief	293

PART 2 – Separate Document – Site Gazetteer

1a. Crynodeb

Mae Ardal Arolwg Dolenni Elan (Elan Links) yn canolbwyntio ar rannau isaf cymoedd Elan a Chlaerwen ym Mhowys. Mae ardal yr arolwg yn cynnwys llethrau'r dyffryn a'r ucheldiroedd cyfagos i fyny'r cwm o Bentref Elan, i Bont-ar-Elan yng Nghwm Elan ac Argae Claerwen yng Nghwm Claerwen. Mae'n ymestyn tua'r de i'r ffin rhwng Stad Elan a Chomin Abergwesyn. Yng nghalon ardal yr arolwg mae'r argaeau a'r cronfeydd dŵr hanesyddol a adeiladwyd ar ddiwedd y 19eg ganrif a dechrau'r 20fed ganrif gan Gorfforaeth Birmingham er mwyn sicrhau cyflenwad dŵr croyw i ddinas Birmingham. Ni chafodd yr argaeau a'r cronfeydd dŵr eu cynnwys yn yr arolwg.

Cynhaliwyd yr arolwg maes archaeolegol dros ardal o ryw 68km² yn ystod 2022 a gwanwyn 2023, fel rhan o brosiect Dolenni Elan, a ariannwyd gan Gronfa Dreftadaeth y Loteri Genedlaethol. Roedd yr arolwg yn cynnwys ardal fach o ychydig dros 3km² nad oedd wedi bod yn destun arolwg archaeolegol o'r blaen, ynghyd ag ardal lawer mwy o ryw 65km² a arolygwyd yn y gorffennol, ond y penderfynwyd bod angen ei hail arolygu i sicrhau cywirdeb y cofnod archaeolegol.

Seiliwyd yr arolwg maes ar adroddiad "Elan Links: Heritage at Risk", a baratowyd gan Trysor yn 2016 (Trysor, 2017). Nododd yr adroddiad hwn fod dros 700 o safleoedd archaeolegol o fewn yr ardaloedd arolwg arfaethedig ond bod angen dilysu llawer ohonynt yn y maes. Roedd y rhain yn amrywio o henebion angladdol Oes yr Efydd, i safleoedd tai canoloesol i nodweddion diwydiannol a milwrol yr 20fed ganrif. Amcan yr ymarfer oedd gwella gallu Ymddiriedolaeth Elan i reoli a gwarchod yr amgylchedd hanesyddol o fewn ei hystâd fynyddig helaeth yn y dyfodol.

Llwyddodd arolwg maes Elan Links i wirio a chywiro'r cofnodion a nodwyd yn yr adroddiad "Treftadaeth Dan Fygythiad" (Elan Links: Heritage at Risk). Ar ben hynny, fe wnaeth yr arolwg fwy na dyblu nifer y safleoedd a nodweddion archaeolegol sydd wedi eu cofnodi o fewn ardal yr arolwg, gan fwy na dyblu cyfanswm y safleoedd a gofnodwyd yn set ddata Dolenni Elan i 1520. Ymhlith y safleoedd a nodwyd am y tro cyntaf oedd henebion angladdol sylweddol Oes yr Efydd yn ogystal â chynyddu'n sylweddol y nifer y llwyfannau adeiladau canoloesol a llochesi suddedig, y credir eu bod yn debygol o ymwneud â gweithgarwch bugeiliol yn ystod y cyfnod canoloesol, pan oedd yr ardal yn rhan o faenor fynachaid a ddelir gan Abaty Ystrad Fflur. Bu cynnydd amlwg hefyd yn nifer y safleoedd diwydiannol ôl-ganoloesol, yn enwedig chwareli llechi a nodweddion sy'n gysylltiedig â mwyngloddiau metel yn ardal yr arolwg.

Mae canfyddiadau arolwg maes Dolenni Elan wedi'u cynnwys yn yr adroddiad hwn, a ategir gan restr o safleoedd ar wahân. Bydd y data yn cael ei rannu gyda Cofnod Amgylchedd Hanesyddol Powys a bydd archif y prosiect yn cael ei gadw yn y Cofnod Henebion Cenedlaethol, Aberystwyth.

1b. Summary

The Elan Links Survey Area is focused on the lower Elan and Claerwen valleys, to the west of Rhayader in Powys. The survey area includes the valley slopes and adjacent uplands upstream from Elan Village, to Pont-ar-Elan in the Elan Valley at SN9031871544 and the Claerwen Dam in the Claerwen Valley at SN8688463621. It extends southwards to the boundary between the Elan Estate and the neighbouring Abergwesyn Common at SN8894957805. At the heart of the survey area are the historic dams and reservoirs constructed in the late 19th and early 20th centuries by the Birmingham Corporation to supply the city of Birmingham with much needed supply of fresh water. The dams and reservoirs were not included in the survey.

An archaeological field survey of some 68km² area was undertaken here during 2022 and the spring of 2023, as part of the Elan Links – People, Nature and Water project, which was funded by the National Lottery Heritage Fund. The survey included a small area of just over 3km² which had not been previously subjected to archaeological survey, and a much larger area of some 65km² which had been surveyed in the past, but which was determined to require resurvey to ensure the accuracy of the archaeological record.

The field survey built on the Elan Links Heritage at Risk report, which had been prepared by Trysor in 2016 (Trysor, 2017). That report identified over 700 archaeological sites within the proposed survey areas, many of which required verification in the field as the records for them were demonstrably inaccurate to a degree that was of concern, see Appendix E. These ranged from Bronze Age funerary monuments, through medieval house sites to 20th century industrial and military features. The objective of the current project was to enhance the ability of the Elan Trust to manage and protect the historic environment within its extensive upland estate in future by revising the record to provide accurate Ordnance Survey grid references and site identification.

The 2022/2023 Elan Links survey has proved successful in not only verifying and correcting the records highlighted in the Heritage at Risk report, but it has added a significant number of records for archaeological sites and features within the survey area, more than doubling the total of sites recorded in the Elan Links dataset to 1520. Amongst the sites identified for the first time were Bronze Age funerary monuments and a significant increase in the number of medieval building platforms and sunken shelters, associated with pastoral activity during the period when the district formed part of a monastic grange held by Strata Florida Abbey. There was also a marked increase in the number of post-medieval industrial sites, particularly quarries and metal ore prospecting features in the survey area.

The findings of the Elan Links survey are included in this report, which is supported by a separate site gazetteer in Part 2. The report and project database will be shared with the Powys Historic Environment Record and the project archive will be deposited at the National Monuments Record, Aberystwyth. The results have been shared with the public at talks at Carad, Rhayader in 2022 and at the CPAT/CBA Cymru dayschool in Newtown in November 2023 as well as the Elan Links Heritage weekend in July 2023. Twitter and Facebook have been used to engage with an online audience during fieldwork.

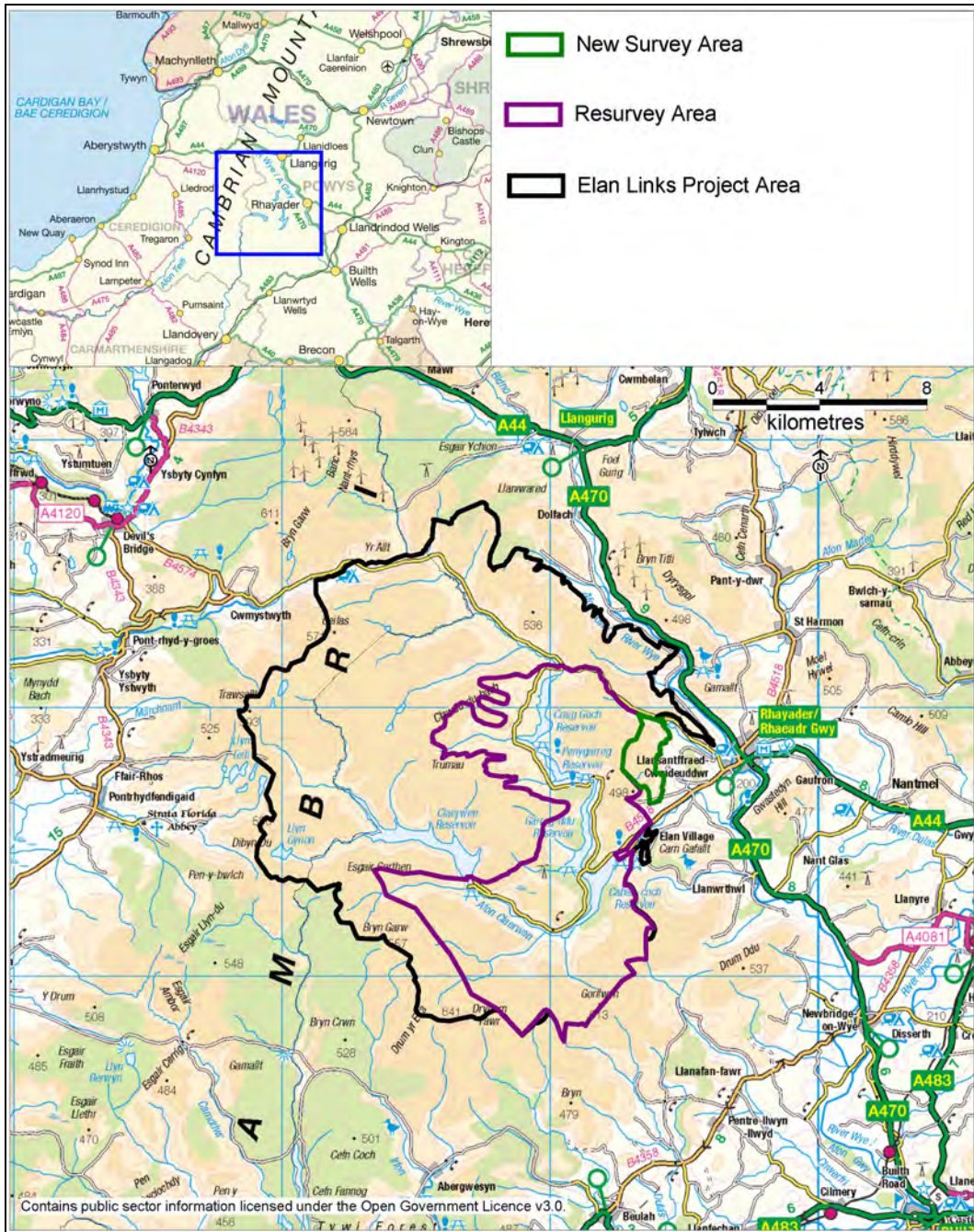


Figure 1: Location map showing the location of the NLHF funded Elan Links: People, Nature and Water project in black and the two archaeological field survey boundaries.

2. Introduction

2.1 The Elan Links Surveys

2.1.1 This field project and the related desktop research of select areas of the Elenydd uplands adjacent to the Elan and Claerwen valleys in Powys was part of Elan Links scheme developed by the Elan Valley Trust and funded by the National Lottery Heritage Fund (NLHF). After a tender process the Elan Links uplands survey was awarded to Trysor who undertook the fieldwork and subsequent report between 2020 and 2023.

2.1.2 The project was interrupted by the Covid-19 pandemic, which delayed fieldwork planned to be carried out in 2020 until 2022. Desktop research was begun during 2020 and resumed in 2022, whilst fieldwork was carried out over 55 days during 2022 and the spring of 2023.

2.2 Study Area Location and Extent

2.2.1 The field survey was designed to cover two separate areas (see Figures 1 & 2);

- An area of 3.2 square kilometres to the north of Elan Village, centred on SN9352068160, which was identified as not having been included in any previous archaeological field survey undertaken as part of the Uplands Initiative programme, which had been co-ordinated by the Royal Commission on the Ancient and Historic Monuments of Wales (RCAHMW) between 1987 and 2016, which was designed to ensure that all accessible land in Wales above the 244 metre contour was subject to archaeological field survey. This area is referred to as the New Survey Area.
- An area of 65 square kilometres, centred on SN9101066000, was a resurvey of areas to the west and south of the Elan Valley and south and north of the lower Claerwen Valley (excluding the Elan Valley dams and reservoirs). These areas had been covered by earlier Uplands Initiative surveys in the late 1990s or early 2000s at a time when early GPS systems used in field surveys were demonstrably inaccurate, creating issues around the correct location of known archaeological features.

2.2.2 The scope of the work on each site in the field was restricted to location, basic site details like vegetation, size, brief description, and a photograph. No detailed plans were proposed as part of the project.

2.2.3 The resurvey of these areas was designed to ensure that monuments were accurately plotted and that their records were updated to ensure that the descriptions and interpretation of these sites conformed to more recent thinking on the interpretation of monuments in the upland landscape. Both surveys were also designed to identify any management issues affecting monuments in the survey areas to enable future land management schemes undertaken by the Elan Trust to

account for and protect historic environment issues within their estate. This area is referred to as the Resurvey Area.

2.3 Altitude

The New Survey and Resurvey areas lie between the 244 metre and 600 metre contours, other than a small area to the north of Elan village, around Llanfadog, where the altitude declines to 216 metres. Within the Resurvey Area the landscape falls to the 244-metre contour just to the north of Elan Village and rises to 600 metres at the southeastern corner of the survey area. Within the New Survey Area, the land rises over 486 metres on Cefn Rhydoldog and falls to just above 330 metres at its southeastern corner.

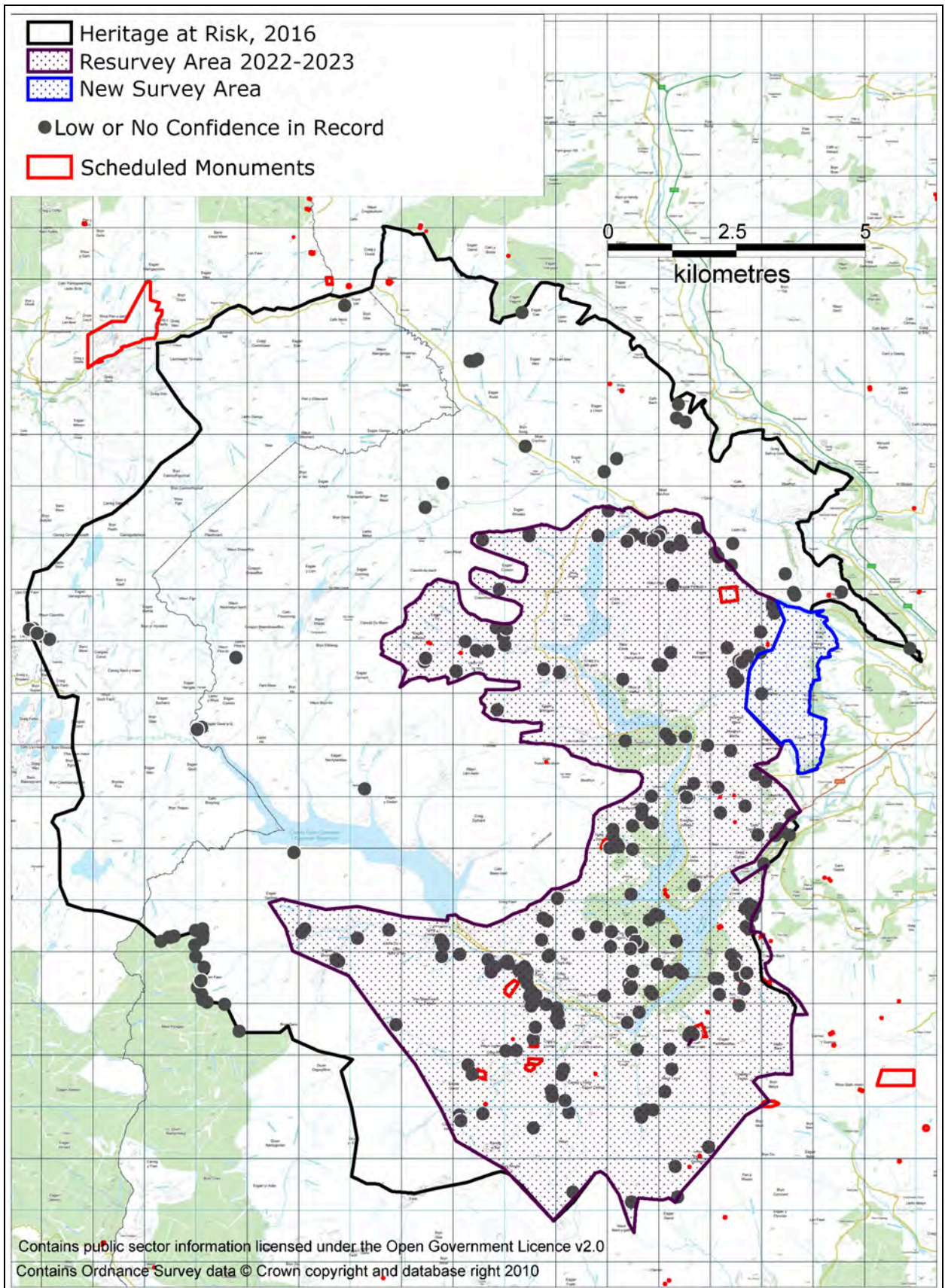


Figure 2: A map showing the location of the Resurvey Area (in purple) and the New Survey area (in blue) with the boundary of the Heritage at Risk project in 2016 (in black).

2.4 Land Ownership and Management

2.4.1 The survey areas fell entirely within the Elan Valley Estate, managed by the Elan Trust and consisted chiefly of unenclosed upland pastures above the Elan and Claerwen valleys as well as limited areas of enclosed farmland and afforested *fridd*¹ lands along the slopes of both valleys. This landscape was mostly Open Access Land.

2.4.2 The field surveys did not extend into enclosed, farmed fields under the management of the tenant farmers of the Elan Estate other than where public footpaths or bridleways made access possible.

2.4.3 Above the valley floors and the lower valley slopes most of the survey area had formerly been common land, but this status was lost when the Elan watershed landscape was taken into the ownership of the Birmingham Corporation by an Act of Parliament in 1892.

2.4.4 Large areas of the higher mountain pasture are characterised by moorland vegetation, dominated by a combination of upland grassland pasture and wetter areas which have been colonised by purple-moor grass (*Molinia caerulea*), with some areas of peat bog also encountered. Sheep continue to graze most of the landscape, but the reduction in grazing intensity across some parts of the area in recent decades has undoubtedly contributed to an increase in ground-covering vegetation such as bilberry and heather. Bracken is well-established on many valley slopes where the land has historically been improved by ploughing, liming or more concentrated grazing, leading to an enrichment of the soils.

2.5 Geology & Geomorphology

2.5.1 The geology of the Elan Valley is dominated by sedimentary rocks of Lower Silurian age, including mudstones, shales, sandstones and conglomerates, which form the upland dissected plateau which gives the area its character, see Figure 3. The Rhiwnant Anticline is a major geological feature at the southeastern corner of the Elan Valley Estate. The core of the anticline is composed of Upper Ordovician sedimentary rocks and the mineralisation of faults along the anticline has led to the formation of lead and silver ores which were mined in the 19th century at Cwm Elan, Dalrhiw, Nant y Car and Nant y Garw. The solid geology of the area at the southeastern corner of the survey area is also composed of Ordovician sedimentary rocks of Yr Allt Formation, which include mudstone, siltstone and sandstone formed between 449 and 443.8 million years ago.

¹ *Fridd* – hill pastures beyond the pen-clawdd, the large bank dividing the lower enclosed pastures from the unenclosed hill pasture (Austin, 2006).

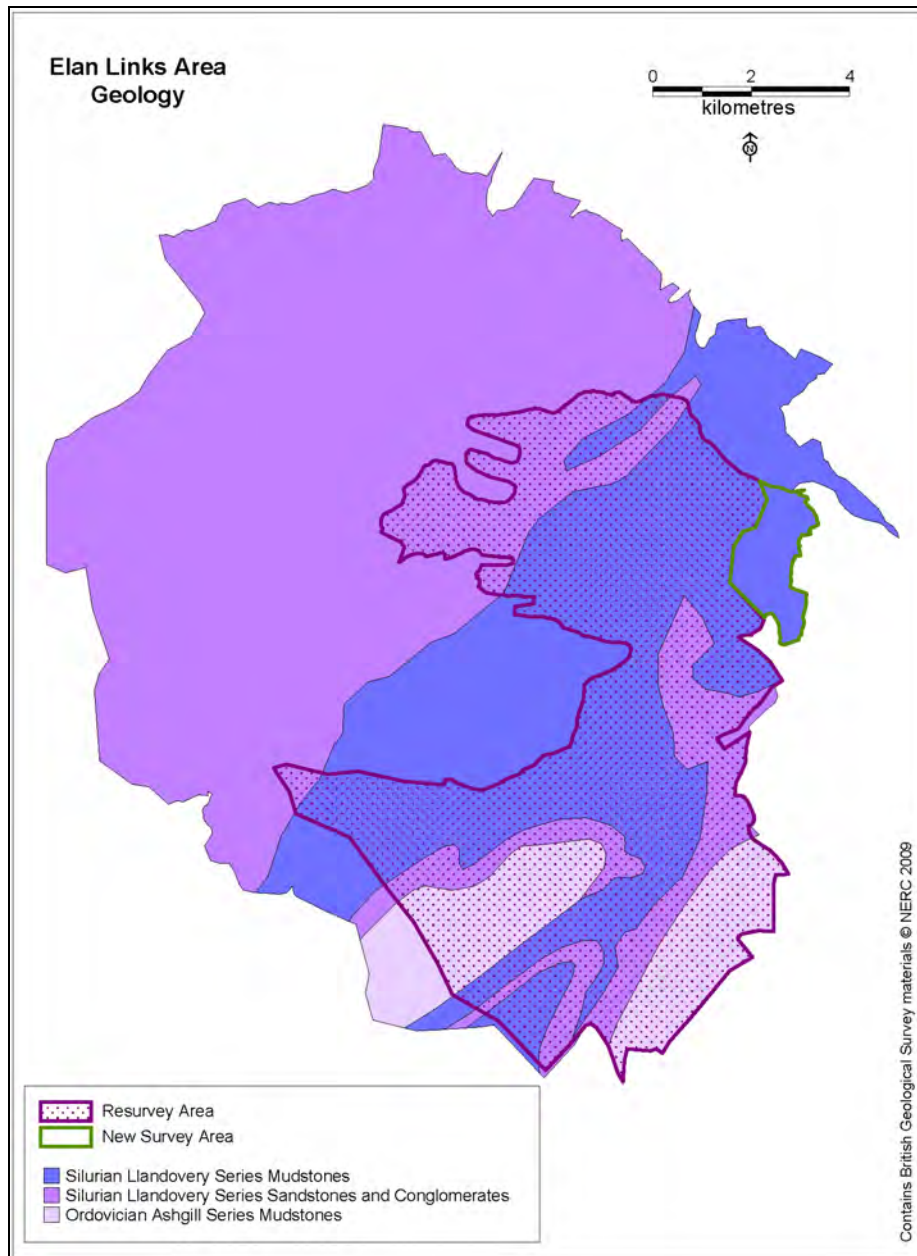


Figure 3: The geology of the Elan Links area showing the Resurvey and New Survey Areas.

2.5.2 Much of the landscape's solid geology is masked by deposits of glacial tills, formed between 116,000 and 11,800 years ago during the Quaternary period, most notable along the southern side of the Claerwen Valley.

2.5.3 The Elenydd hills are also well known for their extensive peat bogs, which have a high palaeoenvironmental importance. Some good examples of upland blanket peat bogs and smaller raised bogs are found within the survey area, including at Pantyllyn in the east, around Cnapiau'r Ferlen and Gorllwyn to the southeast, across the hills either side of the Rhiwnant valley to the southwest and at Gors Goch, to the north of the lower Claerwen valley.

2.6 Protected Landscapes: Statutory Designations

2.6.1 The Elenydd uplands, within which the survey areas are located, are dominated by extensive areas of upland grazing, with large areas covered with *Molinia* vegetation and several areas of blanket bog. These landscapes are of high environmental value and are protected by a series of environmental designations.

2.6.2 Sites of Special Scientific Interest (SSSIs) protect nearly 81% of the Elan Links project area. SSSIs are legally protected in the UK under the *Wildlife and Countryside Act 1981*. They have been chosen as areas that are important as they support plants, animals and habitats that are rare, declining or unique or because they include the best examples of the geology of Wales.

2.6.3 The Elenydd Site of Special Scientific Interest (SSSI Id. 1172) is an extensive upland area protected for its range of important upland habitats and bird species. It covers most of the Elan Links survey area (see Figure 4).

2.6.4 A number of small deciduous woodlands on the slopes of the Elan Valley are also designated as the Coetiroedd Cwm Elan / Elan Valley Woodlands Site of Special Scientific Interest (UK0030145) (see Figure 4 and Table 1).

<u>sssi_name</u>	<u>sssi_id</u>
Caban Lakeside Woodlands	1021
Cae Henfron	494
Caeau Hirnant	1506
Caeau Penglaneinon	889
Caeau Troed-Rhiw-Drain (Troed-Rhiw-Drain Meadows)	975
Coed yr Allt-goch	574
Coedydd Glannau a Cwm Coel	390
Cwm Gwynllyn	246
Elenydd	1172
Gweunydd Ty'n-y-Llidiart	995
Rhos yr Hafod	369

Table 1: The woodlands within the Elan Links area which are designated as SSSIs and SACs.

2.6.5 In the Elan Links project area 33% of the landscape is designated as the Elenydd Special Conservation Area (SAC No. UK0012928), valued as the largest tract of blanket mire, or bog, within the central Wales uplands. Most of the Elenydd SAC is located at the western side of the Elan Estate, but the upland block to the southeast of the Caban Coch reservoir forms part of the SAC and which lies within the Elan Links survey area (see Figure 5).

2.6.6 Nearly 80% of the Elan Links area lies within the Elenydd-Mallaen Special Protection Area (SPA No. UK9014111), which was designated as an area which is particularly important for breeding raptors and supports Merlins (*Falco columbarius*) and Red Kites (*Milvus milvus*). Special Protection Areas are designated specifically to conserve wild birds that are listed as rare and vulnerable in the Birds Directive. They can also include sites in Wales where migratory birds stop-off on their journeys across the planet. The diversity and quality of upland habitats here provide an abundance of suitable feeding and nesting sites, see Figure 6.



Plate 1: A view towards Craig Goch Dam and the northern end of the Elan Links Survey Area. Hirnant Farm is to the left. Viewed from Esgair Brithgwm, looking north.

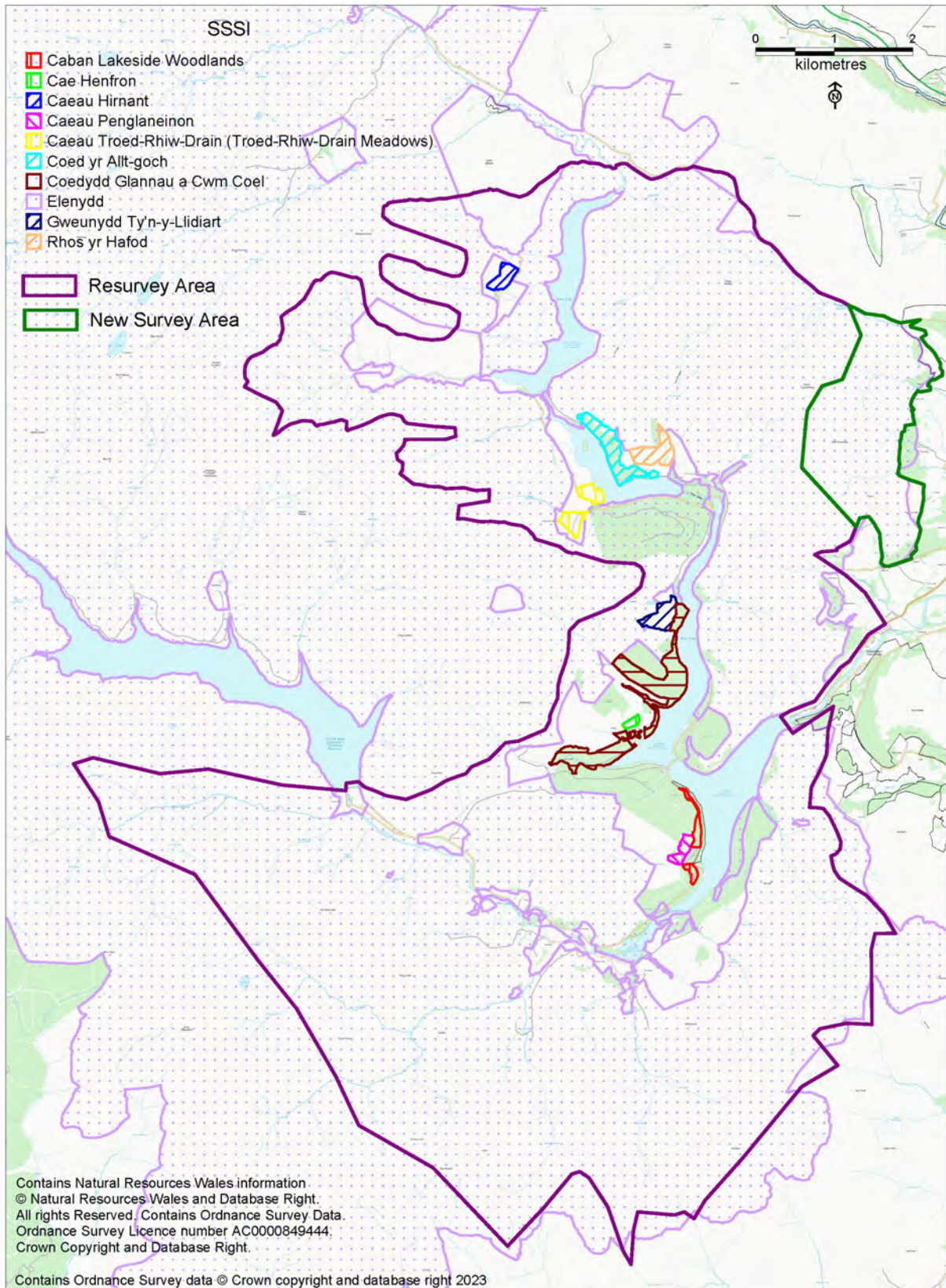


Figure 4: The SSSIs within the Resurvey and New Survey Areas.

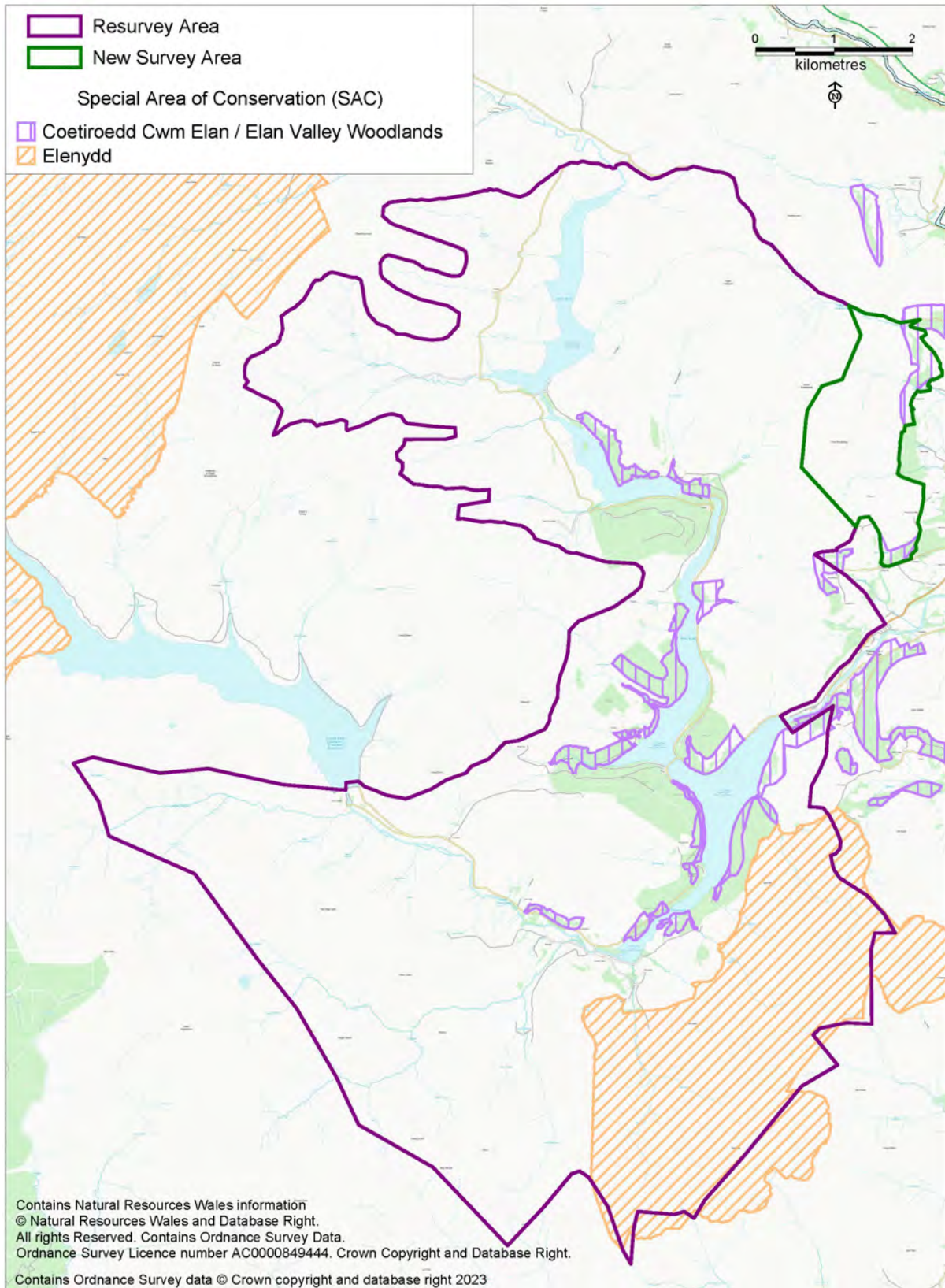


Figure 5: The SACs within the Resurvey and New Survey Areas.

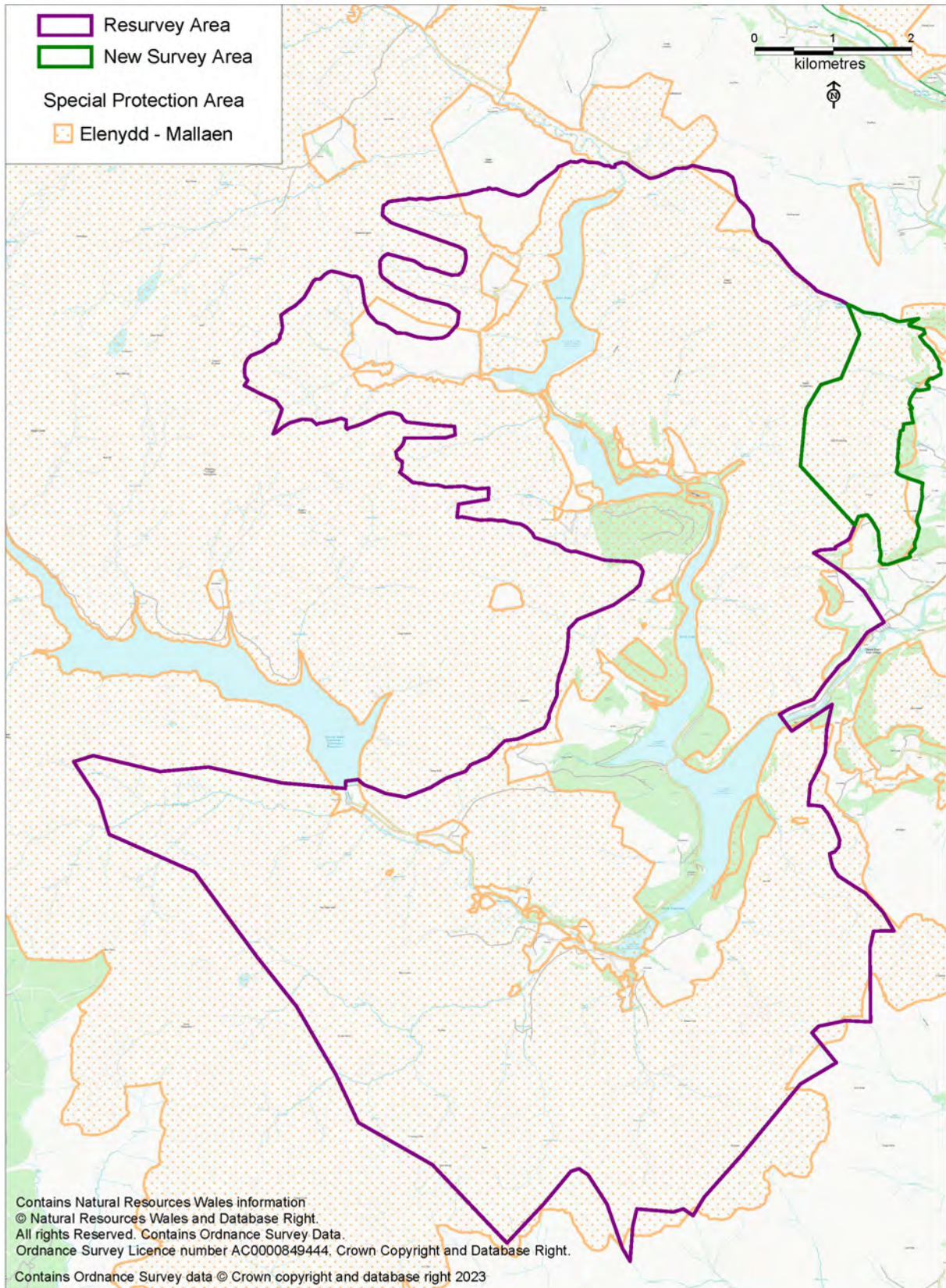


Figure 6: The Elenydd-Mallaen SPA against the boundaries of the Resurvey and New Survey Areas



Plate 2: A view towards Penygarreg Dam at the heart of the Elan Links Survey Area. Penygarreg Farm is to the right of the dam. Looking west-northwest.



Plate 3: A view of the heather-rich moorland of Carreg Bica and Y Foel, north of Caban Coch Reservoir/ The high ground to the south of the Claerwen is seen in the distance. Looking southwest.

2.7 Previous Fieldwork

2.7.1 Ground Surveys

The 2022-2023 field survey covers two areas, which have been united into a single area for reporting purposes, see Figure 2. Most of the land examined by the field survey was in fact a resurvey of terrain which had been covered by earlier field surveys. The resurveys were deemed necessary due to issues relating to the accuracy of locational data for historic assets within this area, derived from surveys undertaken either before the use of GPS or the use of early, inaccurate GPS systems in the late 20th century or early years of the 21st century.

2.7.2 Archaeological fieldwork has been carried out across most of the survey area prior to this project.

2.7.3 One of the earliest archaeological surveys was a relatively limited exercise undertaken by J.L. Davies and P. Webster in 1977, in association with plans being made to construct a new dam at Craig Goch which would have flooded the entire upper Elan Valley and created a super-reservoir (Davies & Webster, 1977). The "super-dam" was never constructed. The survey focused on the upper part of the Elan valley and the area around the existing Craig Goch dam and recorded only a relatively small number of archaeological features, many of which are located outside the Elan Links survey area.

2.7.4 All of the Resurvey Area had previously been surveyed by projects carried out as part of the RCAHMMW's Upland Initiative and its whole-landscape survey methodology, see Figure 7. This survey methodology aimed to identify and record all visible archaeological features within the project area by walking 30 metre or 50 metre transects across the landscape.

2.7.5 During 1993-1994, the Clwyd-Powys Archaeological Trust (CPAT) and the National Trust undertook a joint survey of some 14 square kilometres of upland terrain to the south of the lower Claerwen valley (Silvester, 1994). This was a pilot survey intended to enhance the fieldwork methodology of the RCAHMMW's Uplands Initiative project. The study area was mostly within the boundaries of the Elan Estate and therefore lies within the Resurvey area, but also extended into the National Trust's neighbouring property on Abergwesyn Common. Over 100 new archaeological sites were recorded by this survey.

2.7.6 In 2000-2001, Cambrian Archaeological Projects undertook an extensive Uplands Initiative survey for RCAHMMW along both sides of the Elan Valley from Pont ar Elan down to Elan Village (Cambrian Archaeological Projects, 2001).

2.7.7 In 2003-2004 Cambrian Archaeological Projects undertook a second Uplands Initiative survey along both sides of the lower Claerwen Valley, up to the Claerwen Dam (Cambrian Archaeological Projects, 2004).

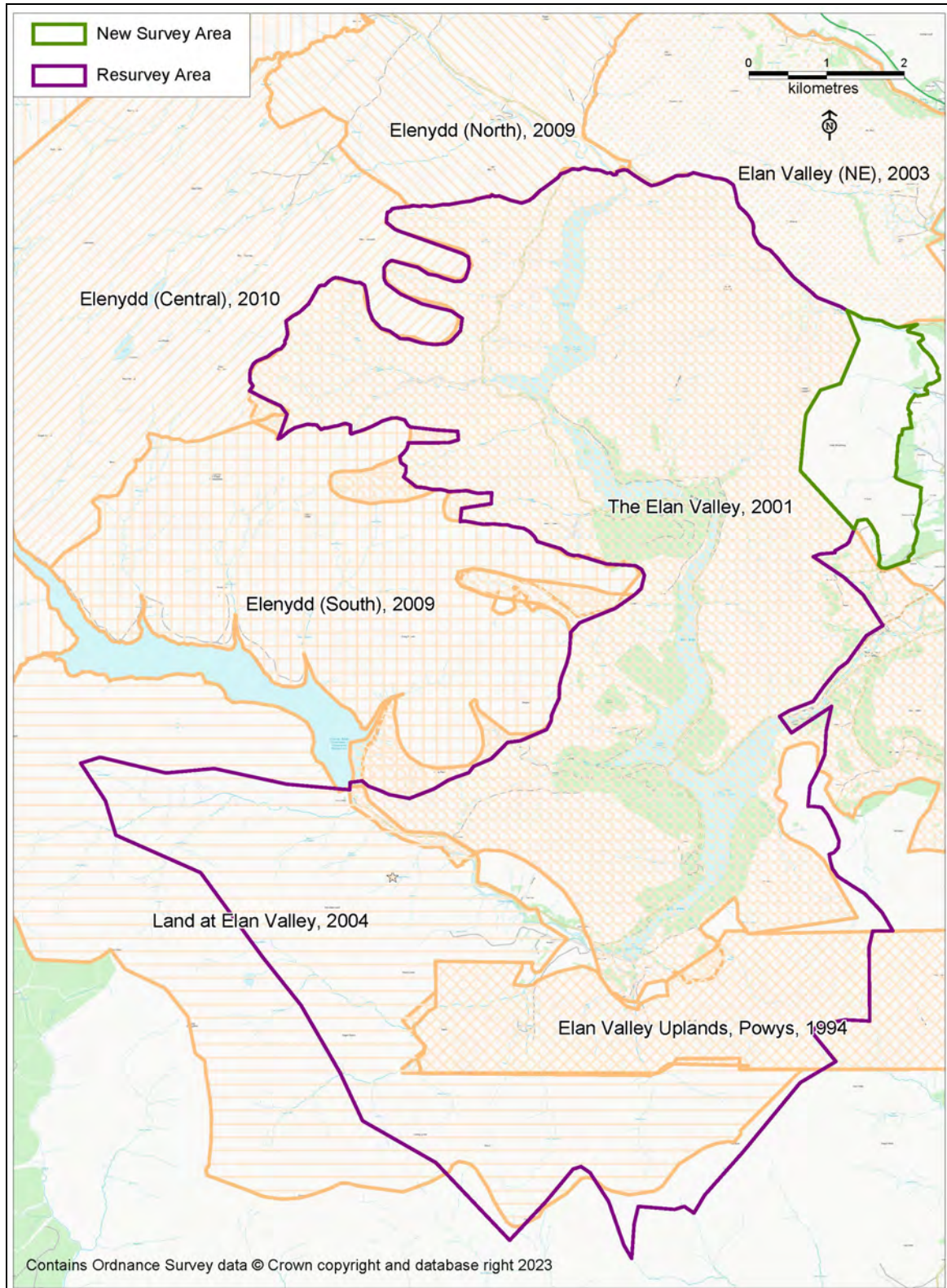


Figure 7: A key map showing the extent of former Upland Initiative survey areas and the Elan Links Resurvey and New Survey areas.

2.7.8 The previously listed field surveys were whole area surveys. A series of Cadw-funded scheduling enhancement surveys were also undertaken by CPAT during the 1990s and early 2000s and included work in the Elan Links survey areas. These thematic surveys included;

- The Prehistoric Funerary and Ritual Monuments Survey included field visits to a number of known prehistoric monuments across Powys and included sites within the Radnorshire and Breconshire portions of the Elan Links survey area. (Jones, 2004; Jones & Owen, 2006).
- In 2009, CPAT undertook another scheduling enhancement survey within the Elan Valley area, further analysing prehistoric and Roman sites in the district. This project examined a small number of sites within the Elan Links survey area. (Silvester & Hankinson, 2009).
- The Deserted Rural Settlement Survey, undertaken between 1997 and 2001, which looked at a selection of previously recorded former settlements, including long huts, longhouses and cottages across Powys, including some sites within the Elan Links survey area. (Silvester, 1997; Silvester, 2001).
- The Round Huts in Brecknock Survey included a small number of sites within the Elan Links survey area, most notably the Craig y Llysiau settlement (Hankinson, Owen, & Silvester, 2008).
- The Powys Metal Mines Ground Survey was undertaken in the mid-1990s and included surveys of the main metal mine complexes in within the Elan Links survey area (Jones & Frost, 1995).

2.7.9 There have also been a number of site-specific surveys within the Resurvey area. This includes CPAT's topographic survey of the Crugiau Bach Stone Circle (Jones, 2008). CPAT also undertook a topographical survey of Bwlch y Ddau Faen (Jones, 2011). Trysor have undertaken a site-specific evaluation of the Llest Abercaethon Enclosure (Trysor, 2021) as well as two watching briefs on consolidation work at Cwm Elan Mine (Trysor, 2020). Trysor also undertook a building record survey of the farm buildings at Cwm Clyd, Claerwen, in advance of conversion (Trysor, 2019).

2.7.10 CPAT also undertook research associated with the preparation of the CCW/Cadw/ICOMOS/ Register of Historic Landscapes in Wales. The Elan Links survey area falls within the Elan Valley Registered Historic Landscape and includes the Elan Valley Reservoirs Historic Landscape Character Area (HLCA 1131), the Cwm Elan Mine Historic Landscape Character Area (HLC 1134), the Dalrhiw Historic Landscape Character

Area (HLCA 1135) and parts of the Elenydd Historic Landscape Character Area (HLCA 1136).

2.7.11 Archaeological Excavation

There are few records of archaeological excavations having taken place within the survey areas. Trysor undertook an evaluation excavation on the Llest Abercaethon Enclosure in 2020, which produced no definitive evidence of the date or purpose of the feature (Trysor, 2021).

2.7.12 Palaeoenvironmental Surveys

There is no record of any palaeoenvironmental sampling having been undertaken which is of direct relevance to the survey area.

2.7.13 Historic Landscape Characterisation

From 1999, the Clwyd-Powys Archaeological Trust contributed to a pan-Wales project sponsored by Cadw and the Countryside Council for Wales (which was later absorbed into Natural Resources Wales) to create a Register of Historic Landscapes in Wales. Key historic landscapes were identified and defined across Wales, with 15 such Historic Landscapes within the Clwyd-Powys region included in the Register.

2.7.14 This desk-based work provides an important framework for any study of each of the Registered Historic Landscapes.

2.7.15 One of the Registered Historic Landscapes is the Elan Valley Historic Landscape (See Figure 8). CPAT described the essential historic landscape themes for this landscape, information which is available through the CPAT website [Clwyd-Powys Archaeological Trust - Projects - Historic Landscapes - The Elan Valley \(cpat.org.uk\)](https://cpat.org.uk/projects/historic-landscapes-the-elan-valley).

2.7.16 The Elan Valley Historic Landscape is subdivided into nine Character Areas, for each of which the historic background and key historic landscape characteristics were also researched and detailed and are also available through the CPAT website. The Elan Links survey areas included all of, or part of, five of the nine character areas:

- 1131 Elan Valley Reservoirs
- 1132 Elan Village
- 1134 Cwm Elan Mine
- 1135 Dalrhiw
- 1136 Elenydd

2.7.17 Four of the Elan Valley Historic Landscape character areas lie outside the Elan Links survey areas:

- 1133 Claerwen
- 1137 Cwm Dulas
- 1138 Carn Gafallt
- 1139 Deuddwr

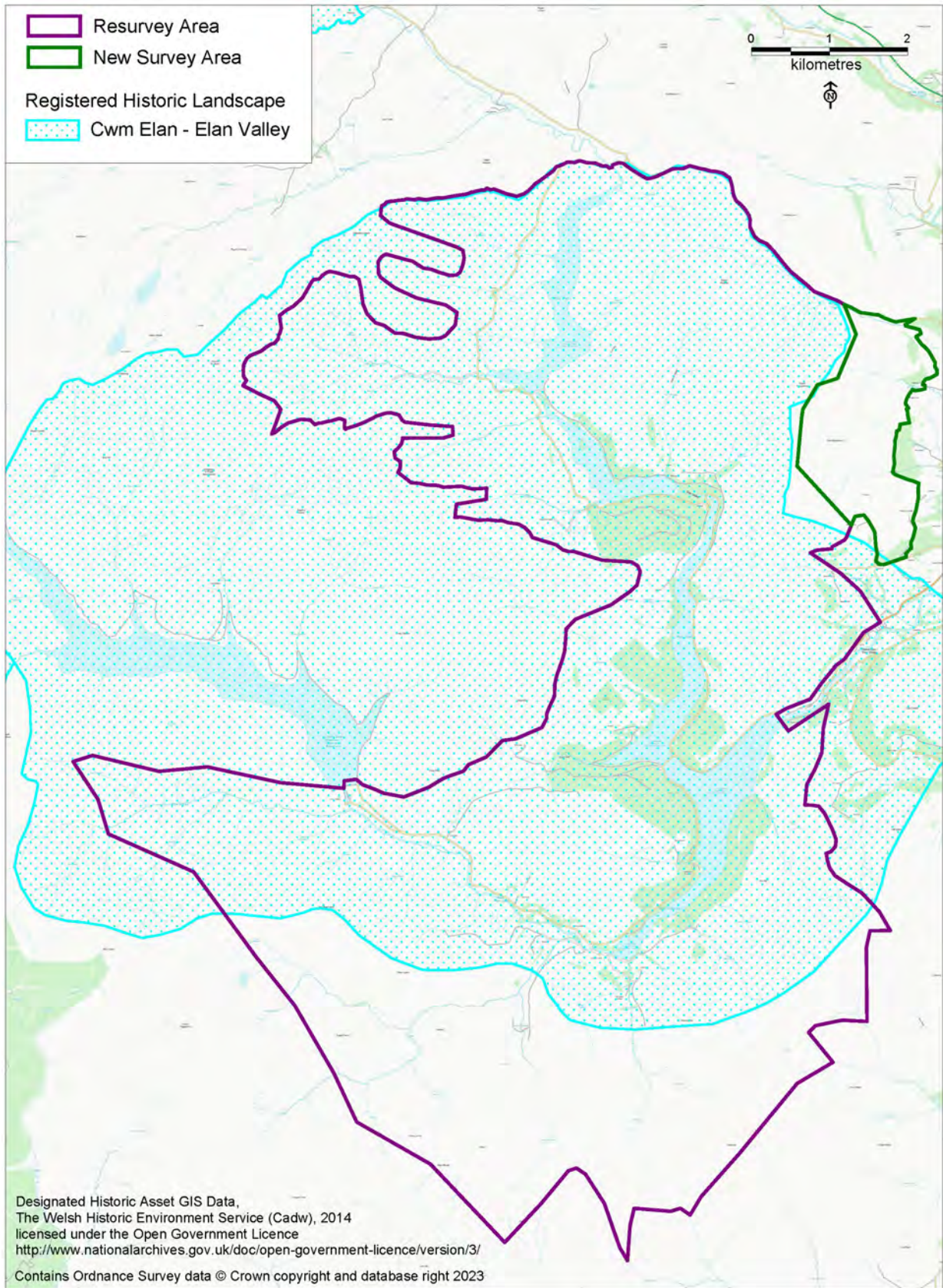


Figure 8: The area of the Elan Valley Historic Landscape, against the boundaries of the Elan Links survey areas.

2.8 Methodology

2.8.1 Trysor undertook a Heritage at Risk Survey for the Elan Links project in 2016 (Trysor, 2017). This survey identified archaeological sites at risk within the Elan Links area through a desk-based exercise using records from the RCAHMW and the regional Historic Environment Records to assess the last recorded condition of the sites, and possible threats, and whether the record for the site was likely to be accurately located.

2.8.2 As a result of the Heritage at Risk project a large area (65 sq km) was identified where Upland Initiative work had been undertaken in the late 1990s or early 2000s when early, inaccurate GPS signals or no GPS equipment was used to locate the sites. Comparison of these sites against aerial photographs and historic mapping made it clear that there was a low confidence in the accuracy of the site records for these areas and the case was made to undertake a resurvey of them. This was identified as the Resurvey Area.

2.8.3 The Heritage at Risk survey also identified a smaller area to the northeast of the Elan Valley (3.2 sq km) where no upland survey or similar work had been undertaken in the past. This was identified as the New Survey Area.

2.8.4 Through the NLHF funded Elan Links project, the resurvey and survey of these two areas was to be undertaken by Trysor in 2019 and 2020. This would allow for the checking and correction of existing records in the Resurvey Area, and the identification and recording of any new sites within the New Survey Area.

2.8.5 It was intended that two surveys would be undertaken separately, the Resurvey Area of 65 sq. km and the New Survey Area of 3.2 sq. km. Separate reports were to be prepared on each, with both Trysor partners undertaking the historic research, fieldwork, database entry, photo cataloguing, report writing and archiving.

2.8.6 Published material, aerial and ground photographs, historic mapping and manuscript sources relevant to the survey areas were to be consulted before and during the field survey.

2.8.7 The desktop survey made use of the Heritage at Risk dataset prepared by Trysor for the Elan Valley Trust to inform the Elan Links bid for funds, and checks were also made for new records created since 2016 in the NMR and regional HER.

2.8.8 The fieldwork element was guided by the RCAHMW brief for the 2013-2015 Uplands Initiative projects, as well as relevant Standards and Guidance from the Chartered Institute for Archaeologists.

2.8.9 A report on the resulting work was to be provided as two hard copies and a PDF copy to the Elan Valley Trust. The digital database/GIS fields created was to be provided to Elan Valley Trust in a useable format. The archive, including the project datasets and photographs, was to be deposited in the National Monuments Record.

2.8.10 The project was intended originally to be completed by July 2020. A combination of Covid-19 lockdowns and other factors, including bereavements suffered by both Trysor partners, saw completion delayed until November 2023, with the fieldwork running from the spring of 2022 into the spring of 2023.

2.8.11 Once the fieldwork was underway, it was quickly realised that a significant number of previously unrecorded archaeological sites were being encountered in the Resurvey Area where it had been assumed that previous surveys had identified most elements of the archaeological resource even if they were inaccurately located. The methodology was therefore amended to treat both the Resurvey Area and New Survey Area as a single survey area and to report on them as a single area. Prior to fieldwork access issues were discussed with the Elan Valley Trust that there are no issues with accessing to any part of the area.

2.8.12 Fieldwork was undertaken by a team of two experienced fieldworkers. A risk assessment of the overall field project was prepared in advance and reviewed on a daily basis to adapt to the conditions experienced in the field.

2.8.13 Field notes and sketches were recorded using proforma sheets. These have been scanned to create pdf documents and will be archived, along with the record sheets as a bound book as part of the project archive at the National Monuments Record.

2.8.14 All site records were recorded in a Microsoft Access database. The data structure reflects those of other Upland Initiatives surveys (as presented in Appendices 1, 3, 4, & 5 of AB12, Upland Initiative 2013-2015) with the additional fields included in the Heritage at Risk survey.

2.8.15 Digital photographs were catalogued in accordance with the requirements of Appendix 3 of AB12, Uplands Initiative 2014-2015.

2.8.16 The archive material including the report, the database and the paper archive created during research and fieldwork i.e., all written notes, field notes, proforma records, marked up field maps as required and digital photographs will be deposited with the National Monuments Record at the RCAHMW following RCAHMW digital archive guidance and ClFA Standard and guidance on archaeological archives.

2.8.17 The final report meets the requirements of 3.8 in AB12, Upland Initiative 2013-2015 as well as requirements in Chartered Institute of Archaeologists Standard and Guidance on Archaeological Field Evaluation. It includes an overview of the area and the sites recorded, with a breakdown by period. Key statistics are provided and a gazetteer of all sites is included in Part 2 of the report.



Plate 4: A view towards Dolmynach Reservoir and the lower Claerwen Valley. The buildings around Llanerch y Cawr are seen to the centre of the view. Looking west-northwest.

3. Analysis of Sites Recorded in the Survey Areas

3.1 Number of Sites

3.1.1 At the start of this survey, 713 records for archaeological sites were extracted from the Elan Links Heritage at Risk dataset. That dataset had been compiled in 2016 from records in the NMR, maintained by the RCAHMW, and from records in the regional HER managed by Clwyd Powys Archaeological Trust in order to provide information for the National Lottery application that the Elan Valley Trust was preparing and constituted the known sites at the start of the current survey.

3.1.2 Following the Elan Links field survey there are 1520 records within the Elan Links survey database. 84 of the original 713 records were discarded and removed from the Elan Links survey dataset as they could not be identified in the field. Table 2 below shows the numbers of each type of site record in the starting subset of the Heritage at Risk data and in the final Elan Links survey data with site types with a notable increase highlighted in bold. Appendix A expands this list to give each record for each site type and the site gazetteer in Part 2 gives full details of each record arranged by ID number.

Site Type	Before	After
ADIT	2	2
AGRICULTURAL BUILDING	5	3
AIR CRASH SITE	2	2
AQUEDUCT	1	1
BANK (EARTHWORK)	28	58
BANK (EARTHWORK)?; TRACKWAY?	0	1
BANK AND DITCH	2	1
BARN	16	23
BARN?	2	0
BENCH MARK	0	4
BIELD	0	1
BOREHOLE MARKER POST	1	6
BOUNDARY	1	1
BOUNDARY BANK	20	6
BOUNDARY BANK?	1	0
BOUNDARY MARKER	0	310
BOUNDARY STONE	3	0
BOUNDARY STONE?	1	0
BOUNDARY WALL	2	0
BRIDGE	7	7
BUILDING	11	10
BUILDING PLATFORM	1	4
BUNGALOW	1	1
CAIRN	32	88
CAIRN?	6	12
CAIRN CEMETERY	3	3
CAIRNFIELD	5	8

Site Type	Before	After
CART SHED	1	1
CHAMBERED CAIRN	0	1
CHAMBERED CAIRN?	1	0
CHAPEL OF EASE	0	1
CHURCH	1	0
CIST	1	2
CLEARANCE CAIRN	1	114
CLEARANCE CAIRN?	0	1
COMMEMORATIVE MONUMENT	1	2
COTTAGE	6	19
COTTAGE?	0	2
COW HOUSE	0	6
CRANE	1	1
CRUSHING MILL	0	2
CULTIVATION MARKS	1	13
CULVERT	2	1
CUP MARKED STONE	0	1
DAM	3	3
DESERTED RURAL SETTLEMENT	2	6
DITCH	7	6
DOSS HOUSE		0
DRAIN	0	5
DRAINAGE DITCH	3	2
DWELLING	1	0
EARTHWORK	1	1
ENCLOSURE	24	38
ENCLOSURE?	0	4
ENCLOSURE?;	1	0

Site Type	Before	After
HUT CIRCLE?		
ENCLOSURE?; RING CAIRN?	0	1
ENGINE PLATFORM	0	1
ENGINE PLATFORM?	0	1
FARMHOUSE	9	25
FARMSTEAD	18	18
FARMSTEAD?	1	0
FENCE	0	1
FIELD BARN	0	1
FIELD BOUNDARY	1	0
FIELD SYSTEM	4	3
FIELDWORK	1	11
FIELDWORK?	1	0
FINDSPOT	0	1
FOOTBRIDGE	7	7
FORD	1	2
GARDEN	1	3
GATE	1	0
GUN EMPLACEMENT	0	2
HAFOD	1	0
HOLLOW	1	1
HOME GUARD OBSERVATION POST	1	2
HORSE WHIM	1	1
HOSPITAL	1	0
HOUSE	42	14
HOUSE PLATFORM	1	0
HUT	8	0
HUT CIRCLE	1	3
HUT CIRCLE?	1	1
HUT CIRCLE?; CAIRN?	0	1
HUT CIRCLE?; RING CAIRN?	1	0
HUT CIRCLE?; SHELTER?	1	0
HUT PLATFORM?	0	2
HYDRAULIC TANK	1	0
ISOLATION HOSPITAL	0	1
LANDFORM	1	0
LEAD MINE	2	5
LEAT	5	13
LEAT?	1	0
LEVEL	2	2
LEVEL?	0	1
LINEAR EARTHWORK	2	0
LINEAR FEATURE	3	0
LINEAR CLEARANCE CAIRN	0	1
LODGINGS	0	1
LONG HUT	24	48
LONG HUT?	5	5
LONG HUT?; CAIRN?	0	1
LONG HUT?; COTTAGE?	0	1

Site Type	Before	After
LONG HUT?; NATURAL FEATURE?	0	1
LONG HUT?; SHEEP FOLD?	4	2
LONG HUT?; SHELTER?	0	2
LONGHOUSE	5	12
LONGHOUSE; LONG HUT	1	1
MAGAZINE	1	3
MAGAZINE?	0	1
MARCHING CAMP	1	1
MARKER CAIRN	7	16
MARKER CAIRN?	0	1
MARKER POST	0	4
MARKER STONE	0	1
MAST	0	2
METAL MINE	1	0
MILITARY CAMP	1	1
MINE	1	0
MINE BUILDING	1	1
MINE OFFICE	1	1
MINE SHAFT	0	7
MINING FEATURE	0	1
MISSION HALL	0	1
MONOLITH	1	2
MOUND	2	8
NATURAL FEATURE	13	20
NATURAL FEATURE?	2	8
NATURAL FEATURE?; CHAMBERED TOMB?	0	1
NON ANTIQUITY	1	1
ORE STORE?	1	1
OUTBUILDING	5	3
OUTHOUSE	1	0
OVEN	0	1
PEAT CUTTING	10	13
PEAT CUTTING?	0	3
PEN	0	1
PIGSTY	1	1
PILLBOX	4	4
PIPE	1	0
PIT	8	4
PLANTATION	0	5
PLATFORM	21	38
PLATFORM?	4	8
PLATFORM?; NATURAL FEATURE?	1	1
POND	1	2
POST	1	0
POTATO CLAMP	0	6
PRIVY	1	2
PRIVY?; OUTBUILDING?	0	1
PROSPECTING TRENCH	0	21

Site Type	Before	After
PROSPECTING TRENCH?	0	1
QUARRY	24	64
QUARRY?	1	1
QUARRY BUILDING	0	3
QUARRY SHELTER	0	7
RAILWAY	0	2
RAILWAY BRIDGE	0	3
RAILWAY CUTTING	1	2
RAILWAY HALT	1	0
RAILWAY JUNCTION	1	1
RAILWAY TERMINUS	0	1
RAIN GAUGE	4	9
RESERVOIR	1	1
RESERVOIR?	0	1
REVETMENT	0	3
RIDGE AND FURROW	1	0
RING CAIRN	2	6
RING CAIRN?	2	1
ROUND BARROW	11	2
ROUND BARROW?	4	0
ROUND CAIRN	3	0
SAW MILL	1	1
SETTLEMENT	3	4
SETTLEMENT?	1	0
SHAFT	6	0
SHAFT?	0	1
SHED	6	9
SHEEP DIP	2	2
SHEEP FOLD	15	15
SHEEP FOLD?	5	1
SHEEP FOLD; LONG HUT?	0	2
SHEEP WASH	0	2
SHELTER	29	33
SHELTER?	2	8
SHELTER?; LONG HUT?	0	2
SHELTER?; NATURAL FEATURE?	0	1
SLUICE	1	1
SPOIL HEAP	1	0
SPOIL TIP?	1	1
SPRING	5	4
SPRING?	0	1
STABLE	4	3
STABLE?	0	1
STANDING STONE	4	6
STANDING STONE?	2	5
STANDING STONE PAIR	0	2
STANDING STONE PAIR?	2	1
STONE	9	11
STONE ALIGNMENT	4	3

Site Type	Before	After
STONE ALIGNMENT?	0	1
STONE CIRCLE	1	1
STONE PILE	6	6
STONE SETTING	1	2
STONE SPREAD	1	2
STOREHOUSE	4	1
STRUCTURE	7	0
STRUCTURE?	1	0
SUNKEN SHELTER	3	19
SUNKEN SHELTER?	1	4
SURVEYING POINT	0	7
TELEVISION AERIAL	0	3
TERRACED GROUND	0	1
TRACKWAY	28	32
TRACKWAY?	1	0
TRIAL MINE	1	1
TRIANGULATION PILLAR	1	2
TUNNEL	0	1
TURF CUTTING	0	2
TURF CUTTING?	0	1
WALL	13	12
WALL?	0	1
WATER SUPPLY SITE	1	1
WATER TANK	2	6
WATER TANK?	0	1
WELL	3	3
WHEEL PIT	2	2
YARD	1	1

Table 2: Recorded sites by site type, with quantity of each site type before the survey (subset of Heritage at Risk database) and after survey (Elan Links database). Site Types in which there have been a considerable increase in numbers recorded are highlighted in bold.

3.1.3 There are 38 Scheduled Ancient Monuments within the survey areas, many of which are complexes rather than individual sites such as metal mines, cairn cemeteries, deserted rural settlements and prehistoric settlements.

3.1.4 There are 10 Listed Buildings within the survey area, only one of which is not connected to the water supply industry, the longhouse at Llannerch y Cawr, LB No 6175.

3.2 Summary of sites by Broad Class

3.2.1 The 1520 sites recorded by the project are categorised by Broad Class² in Table 3 and Figure 9. This shows very clearly that a much increased and high proportion of the sites recorded (34.5%) fall within the Monument <By Form> category, which includes a range of features such as boundary banks and walls that are directly related to pastoral agricultural activity and land management, as well as simple features such as a high number of stone clearance cairns and concrete boundary markers.

3.2.2 Agriculture and Subsistence is also a significant category, accounting for 23% of the total number of sites. This is indicative of the highly rural character of the survey area and including many features associated with cultivation and land management. Taking this into consideration with many of the sites recorded in the Monument <By Form> class, it is evident that the most significant group of sites, by Broad Class, are those associated with land agriculture and land management.

3.2.3 Two other Broad Class categories also stand out as being of significance. Industrial sites form a significant group (10.5% of the total). These include extractive industries such including at least four metal mine complexes and several slate quarries. There are also numerous peat cuttings or turbaries in the area, as well as stone quarries. In addition, the significance of the water industry, given the importance of the Elan and Claerwen dam schemes to the heritage of the district, is reflected in the number of sites recorded under the Water Supply and Drainage category (3.5% of the total).

3.2.4 The group of sites recorded as Domestic sites (9.5% of the total) includes medieval or later platforms, long huts, longhouses, cottages and other dwellings. This group has grown due to the addition of previously unrecorded earthwork platforms to the record by the Elan Links Survey.

3.2.5 Religious Ritual and Funerary monuments also account for a significant number of records (8% of the total), reflecting the widespread presence of Bronze Age monuments across the survey area, with particular and dense concentrations of features around Gro Hill, Crugiau Bach and Rhos y Gelynnen.

² Broadclass is used as defined by Historic England and RCAHMW in the heritage data thesaurus, <https://heritagedata.org/live/schemes/10/concepts/68921.html>

Broadclass	Before	After
Agriculture and Subsistence	215	352
Agriculture and Subsistence; Domestic	2	0
Agriculture and Subsistence; Religious Ritual and Funerary	1	0
Civil	3	7
Commercial	1	0
Commemorative	1	2
Communications	0	3
Defence	19	23
Domestic	108	143
Domestic?; Religious Ritual and Funerary?	0	2
Education	0	9
Gardens Parks and Urban Spaces	1	8
Health & Welfare	2	1
Industrial	83	160
Monument (By Form)	32	525
Object	1	0
Religious Ritual and Funerary	65	121
Transport	53	58
Unassigned	100	52
Water Supply and Drainage	26	54

Table 3: Broadclass before the 2022/2023 surveys and afterwards.

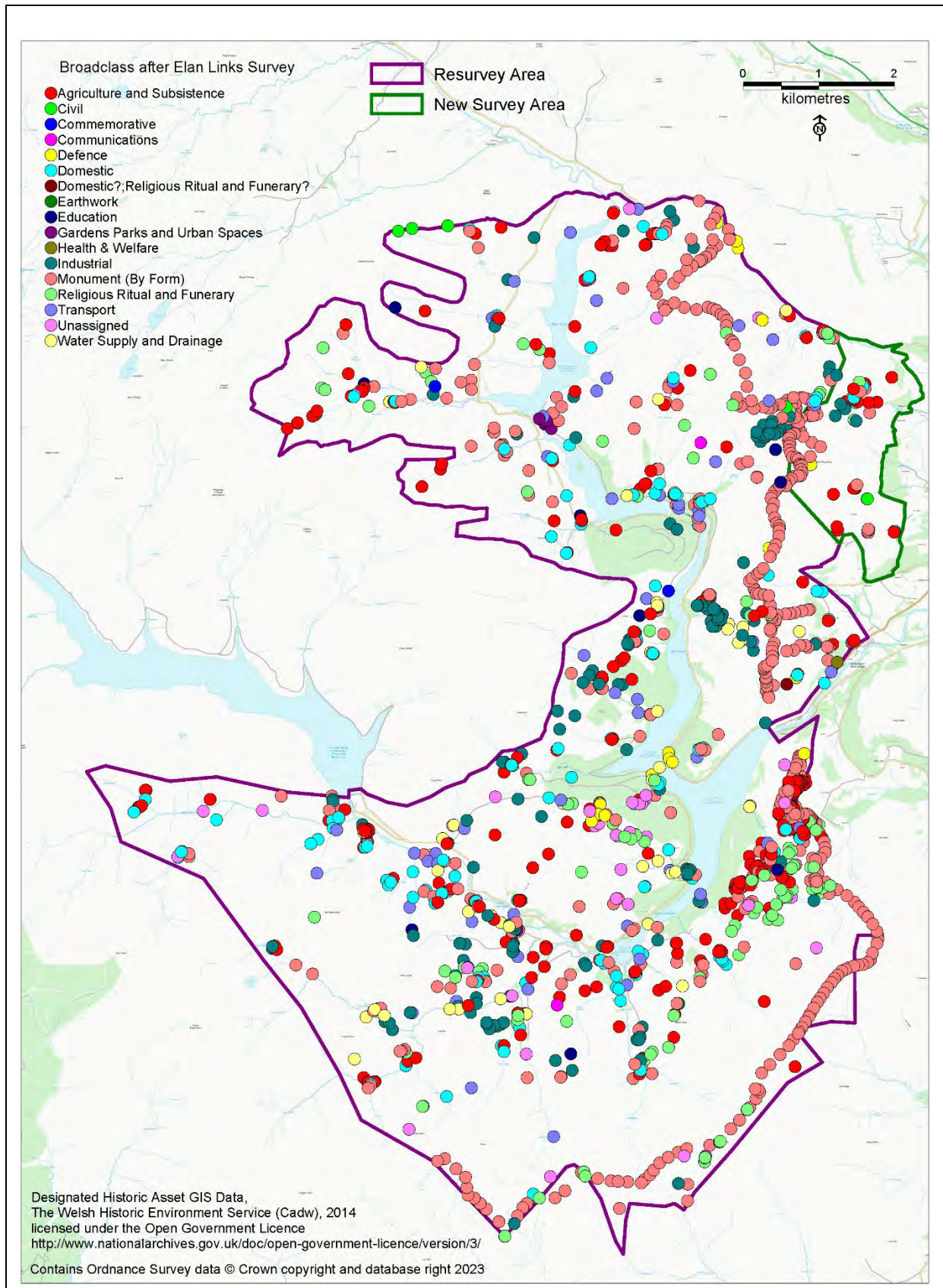


Figure 9: A map of the Resurvey and New Survey areas after the 2022/2023 surveys showing the distribution of sites by Broadclass

3.3 Summary of sites by Period

3.3.1 As Table 4 and Figure 10 demonstrate a significant number of sites, 119 (7.8%), are classed as certain or possible Bronze Age in date with a small number of other sites recorded as Prehistoric or Neolithic. This represents a relatively high percentage of prehistoric monuments across a large survey area and certainly reflect a high level of prehistoric activity. The vast majority of the prehistoric sites are Bronze Age funerary and ritual monuments, but a small number of possible prehistoric hut circles are also present, as well as a single Neolithic chambered cairn.

3.3.2 Over 300 sites (around 20%) are of likely or possible Medieval or early Post Medieval date. This group is mostly made up of settlement sites associated with pastoral farming and the medieval *hafod* tradition. These include platforms, longhouses and long huts which may be of Medieval origin but may have continued in use into the Post Medieval period. Many of these settlement sites could therefore belong to either or both periods, but cannot be dated with certainty.

3.3.3 A significant group of recorded sites are thought to be of Post Medieval date. This accounts for 498 or 33% of the total number and includes settlements, features associated with agricultural or land management activity and industrial features including slate quarries, metal mining sites and peat cuttings.

3.3.4 Another 448 sites (29.5%) were Modern in date. This group includes a large number of Elan Estate concrete boundary markers, as well as features such as triangulation pillars and television aerials, for which a modern date is certain, as well as a small number of military features. Some features associated with the water industry are also of 20th century date.

Period	Before	After
Bronze Age	50	113
Bronze Age?	19	6
Bronze Age?; Medieval?; Post Medieval?	0	1
General	17	34
General?; Prehistoric?	0	1
Medieval	46	0
Medieval; Post Medieval	9	3
Medieval?; Post Medieval	1	14
Medieval?; Post Medieval?	16	289
Medieval?; Post Medieval?; General?	0	1
Modern	24	448
Modern?	3	1
Neolithic	0	1
Neolithic?; Bronze Age?	1	
Post Medieval	410	498
Post Medieval?; Modern	1	
Post Medieval; Modern	2	6
Post Medieval?	4	3
Post Medieval?; Modern?	0	8
Prehistoric	3	6
Prehistoric?	1	6
Prehistoric?; Medieval?; Post Medieval?	0	2
Roman	1	1
Unknown	105	78

Table 4: Sites by Period before and after the 2022/2023 surveys

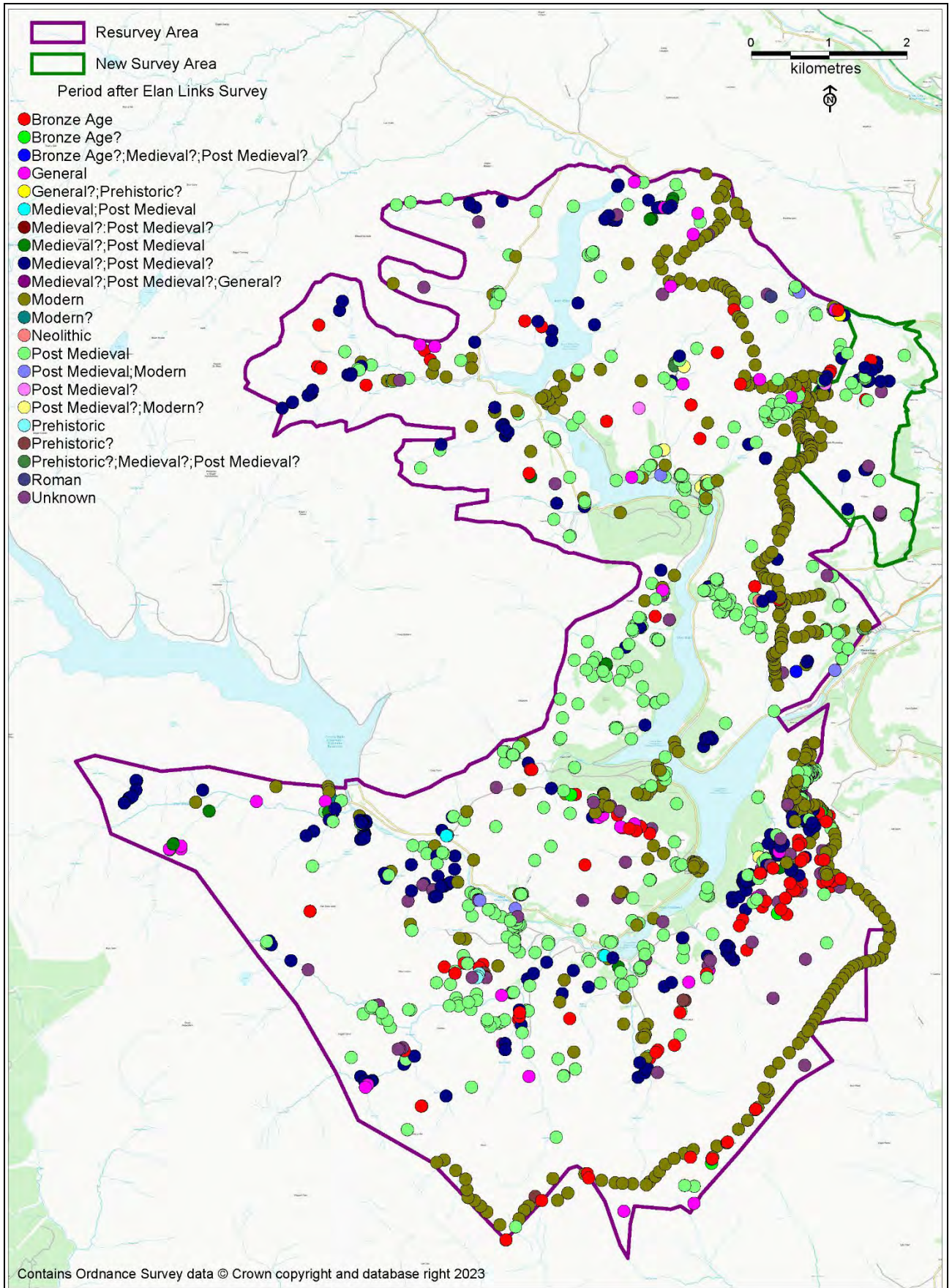


Figure 10: A map of the Elan Links Resurvey and New Survey areas showing the distribution of sites by Period

3.4 Summary of sites by Altitude

3.4.1 Table 5 shows the number of sites per 50 metre contour band.

3.4.2 A considerable range of altitudes exists in the area, with the lowest areas descending below 200 metres and the highest reaching over 600 metres .

3.4.3 The study area therefore includes 9 contour bands. The lowest band only accounts for a very small area around Llanfadog, near Elan Village, with 11 sites recorded within it.

3.4.4 Table 5 shows that the majority of recorded sites and features (61.5%) are found between the 300 metre and 500 metre contours, between which most of the survey area landscape lies.

3.4.5 The area above 500 metres is relatively small and therefore fewer sites are recorded at higher altitudes, with only a small area around Pen y Gorllwyn at the southern boundary of the study area lying above the 600-metre contour.

Contour band	Number of sites
200m to 249m	11
250m to 299m	109
300m to 349m	213
350m to 399m	251
400m to 449m	474
450m to 499m	290
500m to 549m	88
550m to 599m	71
600m to 649m	13
Total	1520

Table 5: Number of sites after 2022/2023 arranged by contour band

3.4.6 This is a fairly typical profile for sites recorded in the uplands

4. History & Archaeology Overview

The term survey area is used in the following text which consists of the 2022/2023 Resurvey and New Survey areas.

4.1 Early Prehistory (Before 4000 BCE)

4.1.1 Evidence for sites from early prehistory within the survey area is limited and no monuments or artefacts relating to the Palaeolithic or Mesolithic have been recorded during the Elan Links survey.

4.1.2 A single, residual flint microlith found by Trysor during an evaluation excavation at Llest Abercaethon in 2021 is the only known artefact of Mesolithic date in the survey area (Trysor, 2023). Dr Ian Brooks reported that the size and form of this artefact would suggest a Late Mesolithic date and as only a single knapped artefact was recovered this would suggest that it was a stray artefact, probably a hunting loss. The flint from which it was made was of high quality and the raw material for this artefact has been imported from a considerable distance (Brooks, I, 2023).

4.2 Later Prehistory (4000BC to AD43)

4.2.1 There is only one monument within the survey area which is thought to date to a period earlier than the Bronze Age. This is the Beddau Folau Chambered Cairn (ID number 311; SM RD202), a Neolithic burial site (4000BC to 2200BC).

4.2.2 The Bronze Age (2200BC to 700AD) is well-represented within the survey area, and a significant number of funerary and ritual monuments of this period are recorded. These are chiefly funerary cairns and barrows, as well as a smaller number of standing stones, stone rows and a single stone circle. Evidence of Bronze Age settlement is far scarcer, but the Elan Links survey has increased the number of hut circles or hut platforms which may date to the period.

4.2.3 The Craig y Llysiau Settlement (ID number 246; SM BR209), includes a group of circular enclosures thought to be round huts. This complex of features has been dated as Prehistoric by Cadw in its scheduling description but the site has not been excavated and a more precise date has not been established.

4.2.4 Prior to the 2022-2023 field survey, there were 54 recorded Bronze Age funerary and ritual monuments recorded within the survey area, see Table 7, as well as 19 possible Bronze Age sites, see Table 8 and Figure 11. By the end of the field survey there had been a significant change in this total, which now stands at 120 sites and monuments. Newly recorded Bronze Age and possible Bronze Age monuments are listed in Tables 9 &

10, and included in Figure 12. Records originally recorded as Bronze Age but subsequently reclassified in the dataset are marked in blue.

Project ID	NPRN	CPAT PRN	Name	Original Site Type	Revised Site Type
1	0	165110	CNWCH	CAIRN CEMETERY	CAIRN CEMETERY
2	0	165111	CRUGIAU BACH	CAIRN CEMETERY	CAIRN CEMETERY
36	0	16541	GARN LWYD, CAIRN II	CAIRN	CAIRN
53	0	87089	GRO HILL	CAIRN	CAIRN
54	0	83967	CRUGIAU BACH, CAIRN XI	CAIRN	CAIRN
55	0	50400	CRUGIAU BACH, CAIRN IV	CAIRN	CAIRN
82	0	87066	CRUGIAU BACH	CAIRN	CAIRN
84	0	13536	CRUGIAU BACH	CAIRN	CAIRN
86		13538	CNWCH	CAIRN	DELETED
108	261780	872	CRUGYN GWYDDEL	CAIRN	CAIRN
126	261800	44057;165416	WENRHYDD	CAIRN?	DELETED
159	304686	5501	WAUN	CAIRN	CAIRN
181	261589	43877	TRE-HESGLOG CIST; NANT Y LLYN CIST	CIST	CIST
182	261588	43876	TRE-HESGLOG STONE ROW	STONE ALIGNMENT	STONE ALIGNMENT
204	275625	16586	ESGAIR CEILIOG	RING CAIRN	RING CAIRN
219	275627	19314	ESGAIR HAFOD	ROUND CAIRN	CAIRN
230	261516	4087	CEFN GWAIR	CAIRN	CAIRN
243	261517	3735	CEFN GWAIR	CAIRN	RING CAIRN
251	261643	43927	ESGAIR CRAWNLLWYN	ROUND BARROW	CAIRN
271	261546	815	ESGAIR BEDDAU, CAIRN I	ROUND BARROW	CAIRN
278	261547	4004	ESGAIR BEDDAU, CAIRN II	ROUND BARROW	CAIRN
338	261704	43983	GLOG FAWR	ROUND BARROW?	CAIRN
352	261537	5496	GRO HILL CAIRN II	ROUND BARROW	CAIRN
353	261536	16544	NANT-Y-POSTAU CAIRN	CAIRN	CAIRN
366	261393	4332;43786	CRAIG CNWCH CAIRN III	CAIRN	CAIRN
394	261670	43950;165469	RHOS Y GELYNEN	ROUND BARROW	CAIRN
408	261819	43200	BRIDDELL FELEN STANDING STONE; NANTGWYNLLYN STANDING STONE	STANDING STONE	STANDING STONE
425	304682	808	CARNAU	CAIRN	CAIRN
455	261787	4203	RHOS Y GELYNEN	ROUND BARROW	CAIRN
456	261786	874	RHOS Y GELYNEN	STONE ALIGNMENT	STONE ALIGNMENT
502	261449	1648	CARREG BICA	ROUND BARROW	CAIRN
511	261530	87087	GRO HILL CAIRN I	ROUND BARROW	CAIRN
512	261618	4192	NANT CLETWR BARROW	ROUND BARROW	ROUND BARROW
523	261550	165197;4199	GLOG FAWR	ROUND BARROW	CAIRN
534	404132	19315;165214	ESGAIR HAFOD	ROUND CAIRN	CAIRN
535	277123	88934	CERRIG PLWM	CAIRN	CAIRN
597	277215	5503	GORLLWYN CAIRN I	CAIRN	CAIRN
601	277140	88935	FFOS RHESTR	CAIRN	CAIRN?
610	277148	88936;165123	ESGAIR GANOL	CAIRN	CAIRN
724	277225	165354	PEN GORLLWYN	CAIRN	STONE SPREAD

Project ID	NPRN	CPAT PRN	Name	Original Site Type	Revised Site Type
751	277181	88937	LLWYDNANT CAIRN II	CAIRN	CAIRN
767	66767	88902;165250	GORLLWYN CAIRN	CAIRN	DELETED
775	551	3363	WAUN LYDAN	STANDING STONE	STANDING STONE
831	277180		LLWYDNANT CIST	CAIRN	CAIRN?
1310	261399	5495;165564	GRO HILL	CAIRN	CAIRN
1347	261529	87094;165555	GRO HILL CAIRN II	ROUND BARROW	CAIRN
1509	275639	13522	CRUGIAU BACH STONE CIRCLE	STONE CIRCLE	STONE CIRCLE
1510	407505	50398	NANT Y GRO	CAIRN	DELETED
1511	408260	165711	GRO HILL	CAIRN CEMETERY	CAIRN CEMETERY
1512	408266	87088	NANT Y GRO	ROUND CAIRN	CAIRN

Table 7: Previously Recorded Bronze Age Sites, 54 in total, 4 of which were deleted during the project. Records in blue were removed from the Elan Links Survey dataset.

Project ID	NPRN	CPAT PRN	Name	Original Site Type	Revised Site Type
16	0	83006	NANT PARADWYS	CAIRN?	CAIRN?
34	0	4368	PEN Y GORLLWYN	STANDING STONE?	STANDING STONE?
50	0	87096	GRO HILL	MONOLITH	STANDING STONE?
51	0	87093	GRO HILL	MONOLITH	STANDING STONE
52	0	83968	GRO HILL, RING CAIRN	HUT CIRCLE?; RING CAIRN?	CLEARANCE CAIRN?
56	0	13524	CRUGIAU BACH	MONOLITH	STANDING STONE
78	0	80133	RHOS Y GELYNEN	STANDING STONE PAIR?	STANDING STONE PAIR
83	0	83002	CRUGIAU BACH	ENCLOSURE?; HUT CIRCLE?	ENCLOSURE
88		13540	CNWCH	CAIRN?	DELETED
127	261790	1643;165417	ESGAIR PEN Y GARREG STONES	STONE ALIGNMENT	STONE ALIGNMENT
202	304793	3362	PEN MAEN-WERN	STANDING STONE	STANDING STONE
215	261649	3736	CEFN LLANERCHI	STANDING STONE PAIR?	STANDING STONE PAIR
405	261671	43951;165469	RHOS Y GELYNEN	ROUND BARROW?	CAIRN
427	304685	4175;166025	BWLCH Y DAU FAEN, STONE CIRCLE	STONE SETTING	STONE SETTING
531	277018	16589	CRAIG RHIWNANT	CAIRN?	CAIRN
600	277152	88984	CARREG YR AST	STONE PILE	CAIRN?
615	414421	50406	CRUGIAU BACH	HUT CIRCLE?	ENCLOSURE?; RING CAIRN?
1422	415511	4337	CRUGIAU BACH	STANDING STONE?	STANDING STONE?
1533	261794		WAUN GEUFRON	RING CAIRN?	ENCLOSURE

Table 8: Previously recorded possible Bronze Age Sites, 19 in total, 1 of which was deleted during the project, marked in blue.

4.2.5 Whereas the survey increased the number of recorded Bronze Age monuments overall, some sites previously recorded as Bronze Age have now been re-evaluated and discarded as prehistoric sites since they are either natural features, later features or records created in error.

4.2.6 The most notable example of revised sites relates to a concentration of Bronze Age funerary monuments which were previously recorded around Waun Geufron, near Pont-ar-Elan in 2000 and entered into the National

Monuments Record. They had been grouped together as the “Waun Geufron Round Barrow” (ID number 1498, NPRN 261833), which was actually a record for a putative Cairn Cemetery. No such Round Barrow exists at the location given and had been dismissed by CPAT in 2001. Within this group were three putative Ring Cairns, including the Waun Geufron Enclosure (ID number 1530, NPRN 261606), which was recorded as a Bronze Age Ring Cairn in 2000, but concluded that it was a medieval or early post-medieval enclosure when visited by CPAT in 2002. Nearby was the Waun Geufron Ring Cairn II (ID number 1533, NPRN 261794), which had again been recorded as a Bronze Age monument in 2000 and suggested to be another medieval or early post-medieval enclosure when visited by CPAT in 2002. The Waun Geufron Ring Cairn III (ID number 5177; NPRN 261793) was also discounted as an archaeological feature when visited by CPAT in 2002. Nearby, to the east, are records for the Geufron Cairn (ID number 1534, NPRN 261791), recorded in 1980 and assessed to be an unstructured pile of boulders deposited through natural processes and not an archaeological site by Trysor in 2022, and the Blaen Fign Mound (ID number 1494, NPRN 261604), which Trysor interpreted as a natural peat mound or peat hag.

4.2.7 In reality, therefore, there are no Bronze Age funerary monuments which can be identified at Waun Geufron or its environs. CPAT corrected some of these errors at Geufron in the early 2000s, and this is reflected in the regional HER, although the NMR remains unchanged. This exemplifies some of the issues which made the resurvey of some of the Elan Valley landscape a matter of necessity. The 2022-2023 field survey has been able to reinterpret the previous archaeological record and will feed updated information to both the HER and NMR.

4.2.8 Ritual monuments previously known in the survey area included Stone Rows, Standing Stones and Standing Stone Pairs, all typically Bronze Age monuments. One of the most notable of the ritual monuments within the survey area is the Crugiau Bach Stone Circle (ID number 1509; SM No. BR274; Plate 5), which measures about 24 metres in diameter and consists of 21 small stones, 7 of which are still upright.

4.2.8 There are three Stone Rows; the scheduled Rhos y Gelynnen Stone Row (ID number 456; SM No RD195; Plate 6), the Trehesglog Stone Row (ID number 182; SM No RD197; Plate 7) and the damaged Esgair Penygarrreg Stone Row (ID number 127).

4.2.10 A small number of Bronze Age Standing Stones were previously known within the survey area. Some remain upright, including the scheduled Briddell Felen stone (ID number 408; SM No RD19; Plate 8), the relatively large scheduled Waun Lydan stone (ID number 775; SM BR210) and the unscheduled Pen Maen Wern stone (ID number 202; Plate 9).

4.2.11 Examples of recumbent standing stones that have fallen, or maybe were never upright, are also recorded, some over 3 metres in length. These include the 3.5 metre long Gro Hill stone (ID number 51; Plate 10), the 2.2 metres long Crugiau Bach stone (ID number 3196). The Pen y Gorllwyn stone (ID number 34; PRN 4368) is also a 3.5 metre long slab which appears to have packing stones in a hollow at one end and is thought to be a recumbent standing stone. The Esgair Crawnllwyn stone (ID number 514; Plate 11) has similar characteristics but is about 2.5 metres long.

4.2.12 There is a single Standing Stone Pair recorded at Rhos y Gelynnen (ID number 78; PRN 80133; Plate 12), consisting of a recumbent stone measuring 1.76 metres long, with a second stone standing at 0.62 metres high about 11 metres to its northwest.

4.2.13 The newly-recorded Bronze Age sites and monuments are listed in Table 3 below. As some previously recorded Bronze Age sites were discarded or had their interpretation amended during the Elan Links survey, the total of newly recorded Bronze Age sites is higher than the increase of 50 to the overall total of Bronze Age sites reflected in the present total of 118, compared to the pre-survey total of 58.

4.2.14 Amongst the newly-recorded sites there are several monuments which could be considered to be of National Importance, including a large round barrow discovered on Esgair Brithgwm during the field survey (ID number 3376; Plate 13). A denuded ring cairn lies within a field parcel at Penglaneinon (ID number 3066; Plate 14). It measures 10 metres in diameter and had been first noted by David James in 2021 (pers. comm, 2022).

4.2.15 There are smaller cairns which had not been previously recorded by field survey. Examples of such sites include Carn Mabli (ID number 3103; Plate 15) which is a denuded cairn with an Elan Valley concrete boundary post, (ID Number 3102) set into the mound, but otherwise appears to be undisturbed. A cairn, 3 metres in diameter with some quartz within it was found by David James and Vic Pardoe at Blaen Nant Hesgog (ID number 3115 PRN 132341; Plate 16) as was the 6-metre diameter Gurnos Cairn (ID number 5001; Plate 17).

4.2.16 Two cairns, both with exposed cists, 500 metres apart and within sight of each other, were recorded in the new survey area. Banc Treheslog Cairn had been reported previously to the regional HER by David James, Rhayader, overlooking the Nant Pant y Llyn looking south (ID Number 2019; Plate 18). A new cairn, Carn Susan, was recorded by the survey to the south of Nant Pant y Llyn (ID Number 2017; Plate 19).

4.2.17 Most of the newly-recorded cairns were small stone cairns measuring less than 3 metres in diameter, often around 2 metres in diameter, which are thought to be funerary cairns, including several in the area of Gro Hill (e.g. ID number 3284) and Crugia Bach (e.g. ID number 3282), where a significant number of Bronze Age funerary and ritual monuments were previously known. Similar small cairns were noted at widely scattered locations, including Craig y Llysiau, to the north side of the Rhiwnant valley (ID number 3363; Plate 20) and Nant Hesgog Cairn (ID number 3117; Plate 21).

4.2.18 Some of the newly recorded cairns are small satellite cairns close to larger cairns. The larger cairn had previously been recorded, some even scheduled, but the smaller cairn not identified and/or recorded. An example is a small, 2 metre diameter cairn (ID number 3253; Plate 22) close to Gro Hill Cairn II (ID number 352).

Project ID	NPRN	PRN	Site Name	Original Site Type	Revised Site Type
29		83003	LLWYDNANT, CAIRN I	CAIRN?	CAIRN
192	261316	43713	CRUGYN CI	NATURAL FEATURE	CAIRN?
274	261543	4193	ESGAIR GRIS	LONGHOUSE?	CAIRN
354	261535	882;165541	GARN LWYD	RING CAIRN	RING CAIRN
355	305032	3001	PEN-Y- GORLLWYN, CAIRN I	CAIRN	CAIRN
356	305033	3002	PEN-Y- GORLLWYN, CAIRN II	CAIRN	CAIRN
454	261801	16533;165477	ESGAIR GWAR- Y-CAE	CAIRN?	CAIRN
459	261668	43948;165479	RHOS Y GELYNEN STONE II	STONE	STANDING STONE
514	261645	43929	ESGAIR CRAWNLLWYN	NATURAL FEATURE	STANDING STONE?
2017			CARN SUSAN		CAIRN
2019		132339	BANC TREHESGLOG, CAIRN		CAIRN
3066			PEN-GLAN- EINION		RING CAIRN
3103			CARN MABLI		CAIRN
3105			CNWCH		CAIRN
3106			CNWCH		CAIRN
3108		165110	CNWCH		CAIRN
3115		132341	BLAEN NANT HESGOG		CAIRN
3117			NANT HESGOG		CAIRN
3192			TY'N Y PANT		RING CAIRN
3193			CRUGIAU BACH		CAIRN
3205			ESGAIR Y TY		CAIRN
3253			GRO HILL		CAIRN
3260			GRO HILL		RING CAIRN?
3274			CRUGIAU BACH		CAIRN
3275			CRUGIAU BACH		CAIRN
3276			CRUGIAU BACH		CAIRN
3281			CRUGIAU BACH		CAIRN
3282			CRUGIAU BACH		CAIRN
3284			GRO HILL		CAIRN
3340			FFOS LAS		CAIRN?
3341			FFOS LAS		CAIRN
3363			CRAIG-Y- LLYSIAU		CAIRN
3370			CERRIG PLWM		CAIRN
3376			ESGAIR BRITHGWM		ROUND BARROW
3385			WAUN LWYD		RING CAIRN
3386			ESGAIR GWAR- Y-CAE		CAIRN

Project ID	NPRN	PRN	Site Name	Original Site Type	Revised Site Type
4045		50403	CRUGIAU BACH CAIRN VII		CAIRN
4046		50401	CRUGIAU BACH CAIRN V		CAIRN
4047		50405	CRUGIAU BACH CAIRN IX		CAIRN
4048		50401	CRUGIAU BACH CAIRN VI		CAIRN
4049		50404	CRUGIAU BACH CAIRN VIII		CAIRN
4050		87090	GRO HILL		CAIRN
4051		87092	GRO HILL		CAIRN
4052		87091	GRO HILL		CAIRN
5001			RHOS Y GELYNEN		CAIRN
5014			GRO HILL		CAIRN
5016			GRO HILL		CAIRN
5017	407505	50399	NANT Y GRO		CAIRN
5018	407505	50398	NANT Y GRO		CAIRN
5064		54426	RHOS YR HAFOD		CIST
5071			TY'N-Y- LLIDIART		CAIRN?
5084		152091	CRAIG RHIWNANT CAIRN II		CAIRN
5142			BLAENCOEL		CAIRN
5143			BLAENCOEL		CAIRN
5166			LLWYNDNANT		CAIRN?

Table 9: Newly-recorded Bronze Age sites or sites that were reclassified to Bronze Age in the Elan Links survey database. The newly recorded sites are a mixture of sites found by Trysor during 2022/2023 survey, sites found by others after the Heritage at Risk database compiled and known sites which were broken down into component parts.

Project ID	NPRN	PRN	Site Name	Original Site Type	Revised Site Type
216	261648	43932;165377	CEFN LLANERCHI	ROUND BARROW (POSSIBLE)	CAIRN?
77		141884	CEFN LLANFADOG	LONG HUT	LONG HUT?; CAIRN?
3064			RHOS Y GELYNEN		STANDING STONE?
3107			CNWCH		CAIRN

Table 10: Newly-recorded possible Bronze Age Sites or sites that were reclassified to Bronze Age? in the Elan Links Survey database.

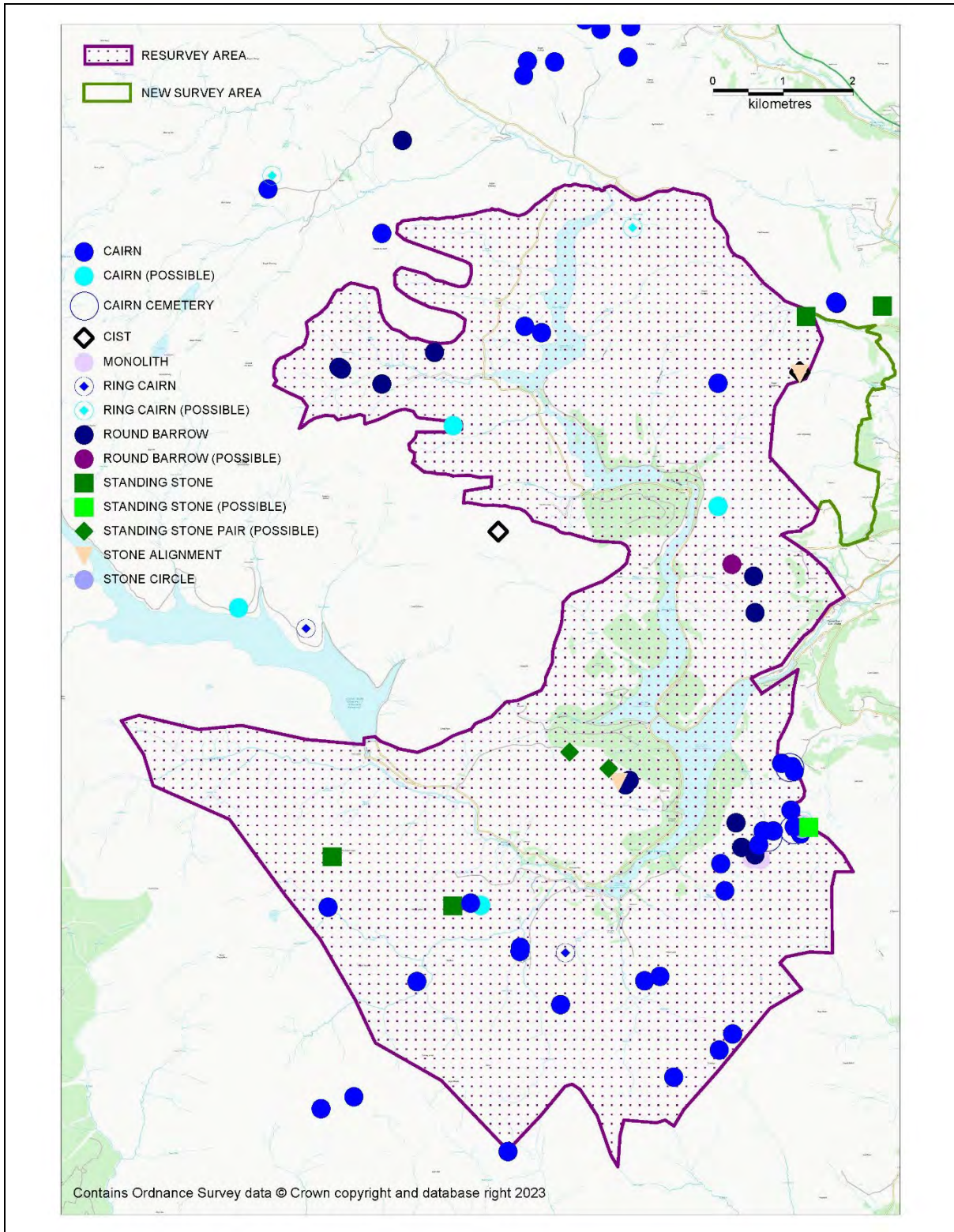


Fig 11: Distribution of Bronze Age and possible Bronze Age sites recorded before the 2022/2023 Elan Links surveys.

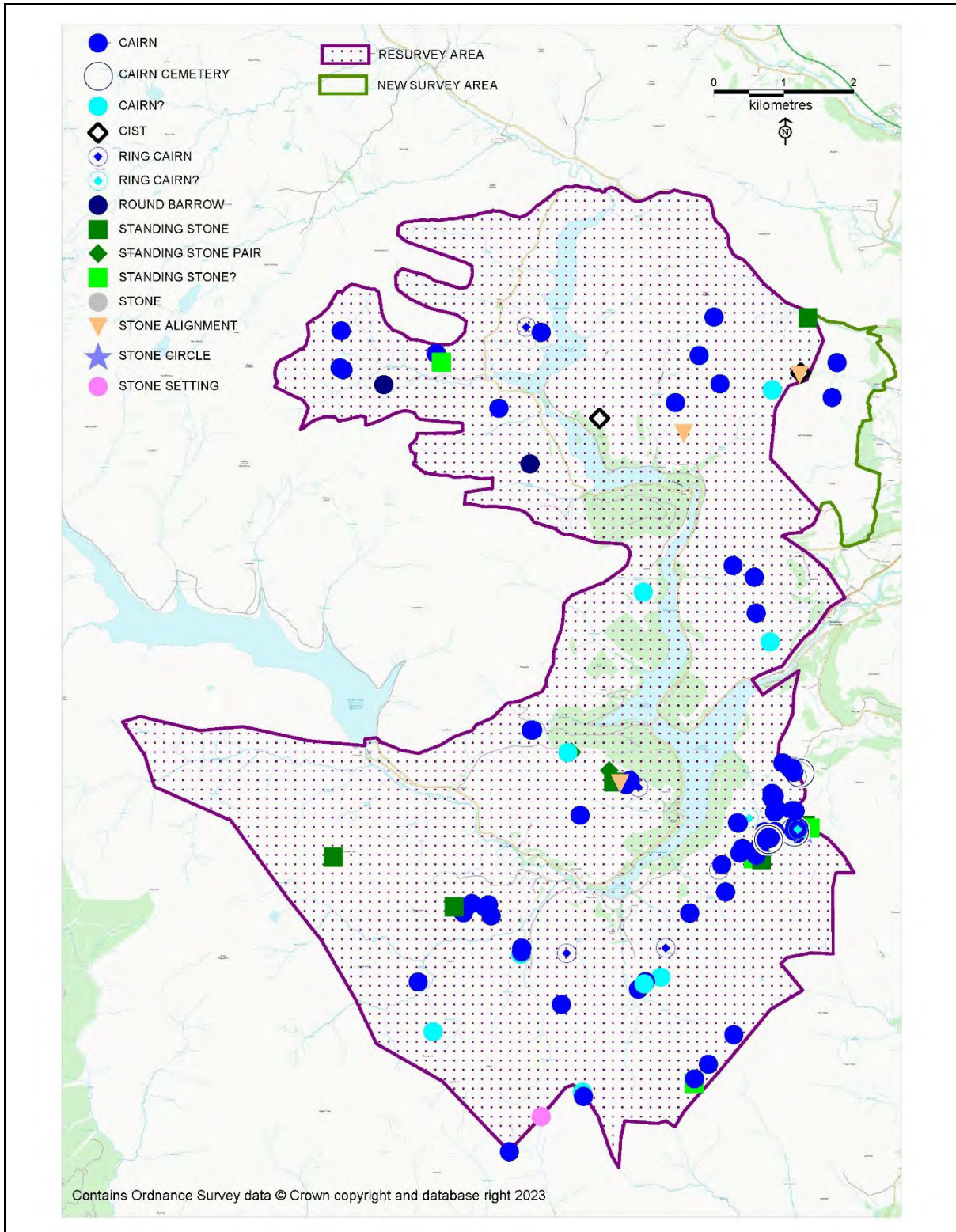


Fig 12: Distribution of Bronze Age and possible Bronze Age sites after the 2022/2023 Elan Links surveys

4.3 Prehistoric Settlement

4.3.1 The evidence for prehistoric activity in the survey area is dominated by funerary and ritual monuments and, in common with other upland areas, there is a dearth of evidence of settlement and domestic activity in the archaeological record.

4.3.2 Only one settlement complex thought to be of prehistoric date was known within the survey area prior to the Elan Links survey. This was the scheduled Craig y Llysiau Settlement (ID number 246; SM No. BR209), which includes a circular hut (ID number 3367; Plate 23), a circular enclosure (ID number 3366) and a square enclosure (ID number 1506). Craig y Llysiau has not been evaluated or excavated and its exact date is therefore unknown.

4.3.3 A further 4 possible hut circles were recorded in the area before the survey, all of them single sites. A scheduled subcircular feature on Crugiau Bach (ID number 615; SM No. BR422) measuring 13 metres by 11 metres and defined a low, stony, earth bank could be a hut circle or it may be more likely, given its location within a funerary landscape, that it is a ring cairn. On Crugiau Bach as well was another possible hut circle (ID Number 83, PRN 83002) and on nearby Gro Hill ID Number 52, PRN 83968.

4.3.4 The 2022-2023 field survey has identified a small number of sites which may relate to settlement activity during prehistory, but there is no firm dating evidence for any of these sites at present.

4.3.5 During fieldwork a single hut circle (ID number 3273; Plate 24) was recorded on Crugiau Bach, an area where numerous Bronze Age funerary and ritual monuments are found. The hut is defined by a low stony bank, about 6 metres in diameter, with a 1.5 metre gap on its eastern side. This apparent entrance suggests that the feature is a hut foundation rather than a ring cairn. Another possible hut circle (ID number 5012) had previously been identified close to the Crugiau Bach Stone Circle (ID number 1509). This hut was again defined by a low bank and about 6 metres in diameter but lay within an oval enclosure (ID number 615).

4.3.6 Two circular platforms (ID numbers 5004 & 5005; Plate 25) were noted on LiDAR after fieldwork had ended. These features were not seen in the field, but appear to be circular in plan, about 12 metres in diameter and differ in character compared to the rectilinear platforms typical of the medieval and early post medieval periods. They may well be the sites of prehistoric hut circles or roundhouses and will require further evaluation.

ID Number	NPRN	HER PRN	Site Name	Original Site Type	Revised Site Type
246	275626	19319; 166044	CRAIG-Y-LLYSIAU PREHISTORIC SETTLEMENT	SETTLEMENT	SETTLEMENT
3273			CRUGIAU BACH		HUT CIRCLE
3365	403390	16590; 50675	CRAIG-Y-LLYSIAU		HUT CIRCLE
3366	403389	16591; 50673	CRAIG-Y-LLYSIAU		ENCLOSURE
3367	403388	16592; 50674	CRAIG-Y-LLYSIAU		HUT CIRCLE

Table 11: Prehistoric settlement sites after the 2022/2023 Elan Links surveys.

ID Number	NPRN	HER PRN	Site Name	Original Site Type	Revised Site Type
725	277227	88959	BWLCH Y DDAU FAEN	STRUCTURE (POSSIBLE)	HUT CIRCLE?
1506	403391	166056; 50676; 16588	CRAIG-Y-LLYSIAU	HUT CIRCLE	ENCLOSURE
3383			WAUN LWYD		HUT PLATFORM?
3384			WAUN LWYD		HUT PLATFORM?
5012		119805	CRUGIAU BACH		HUT CIRCLE?; CAIRN?
5004			NANT HESGOG		PLATFORM
5005			NANT HESGOG		PLATFORM

Table 12: Possible Prehistoric settlement sites after the 2022/2023 Elan Links surveys.

4.4 Significance of the Prehistoric Archaeology

4.4.1 In terms of Prehistoric archaeology, this survey area has a significant concentration of Bronze Age funerary and ritual monuments, with a particularly important focus on the land to the east and west of the confluence of the Elan and Claerwen rivers.

4.4.2 In the Elan and Claerwen valleys and their adjacent upland areas there is an absence of the most commonly encountered prehistoric domestic and settlement site types, including burnt mounds and hillforts and defended enclosures.

4.4.3 Burnt mounds are often dated to the Bronze Age but can be associated with activity from earlier periods. They consist of mounds of charred stones and charcoal close to water sources and are generally interpreted as "cooking places" or "hearths", where stones were heated to heat water to cook food. For this reason, they are seen as being associated with domestic activity. They are often found in river valleys and the fact that the floors of both the Elan and Claerwen valleys have been significantly altered by the creation of reservoirs along much of their lengths may explain why no known examples have been recorded.

4.4.4 Hillforts and defended enclosures are typically of Iron Age date and are common across much of the country, but less often encountered in the more remote upland areas such as the Elenydd Hills. Their absence from the 2022/2023 upland survey areas is perhaps unsurprising.

4.4.5 Regardless of the virtual absence of evidence for prehistoric settlement in the survey area, the large number of Bronze Age funerary and ritual sites shows that there must have been settled Bronze Age communities close to the area, if not within it. These communities must have used the land, exploiting the upland pastures and the natural resources of the area and have established settlements. They would have viewed the Elan and Claerwen valleys as useful communications routes across the Elenydd uplands, and evidently saw the uplands as an integral part of their world, a place where the dead could be laid to rest and ritual monuments raised.

4.4.6 In addition to the funerary and ritual monuments, the potential prehistoric settlement sites and the palaeoenvironmental evidence preserved hidden within the peat bogs of Elenydd offer future opportunities for study and evaluation which can throw more light on the prehistoric people who once used and occupied this fascinating landscape.



Plate 5: *Crugiau Bach Stone Circle* (ID number 1509; SM BR274). Looking southeast.



Plate 6: *Rhos y Gelynnen Stone Row* (ID number 456; SM RD195). Looking east-southeast.



Plate 7: Trehesglog Stone Row (ID number 182; SM No RD197). Looking northwest.



Plate 8: Briddell Felen Standing Stone (ID number 408; SM No RD19). Looking south.



Plate 9: Pen Maen Wern Standing Stone (ID number 202). Looking north.



Plate 10: Gro Hill Stone (ID number 51). Looking northeast.



Plate 11: Esgair Crawnllwyn Stone (ID number 514). Looking west-northwest.



Plate 12: Rhos y Gelynnen Standing Stone Pair (ID number 78). Looking east-southeast.



Plate 13: Esgair Brithgwm Round Barrow (ID number 3376). Looking west.



Plate 14: Penglaneinon Ring Cairn (ID number 3066). Looking south.



Plate 15: Carn Mabli Cairn (ID number 3103) with a later Elan Valley concrete post inserted into it (ID number 3102). Looking southeast.



Plate 16: Blaen Nant Hesgog Cairn (ID number 3115). Looking northeast.



Plate 17: Gurnos Cairn (ID number 3115). Looking west-northwest. (Photo: © David James, Rhayader).



Plate 18: Banc Trehesglog Cairn (ID number 2019). Looking west-northwest.



Plate 19: Carn Susan Cairn (ID number 2017). Looking north-northwest.



Plate 20: Craig y Llysiau Cairn (ID number 3363). Looking south-southeast.



Plate 21: Nant Hesgog Cairn (ID number 3117). Looking north-northwest.



Plate 22: The small satellite cairn (ID number 3253) in front of the larger Gro Hill Cairn II (ID number 352). Looking northwest.



Plate 23: Craig y Llysiau Hut Circle (ID number 3367). Looking southeast.



Plate 24: Crugia Bach Hut Circle (ID number 3273). Looking south-southeast.

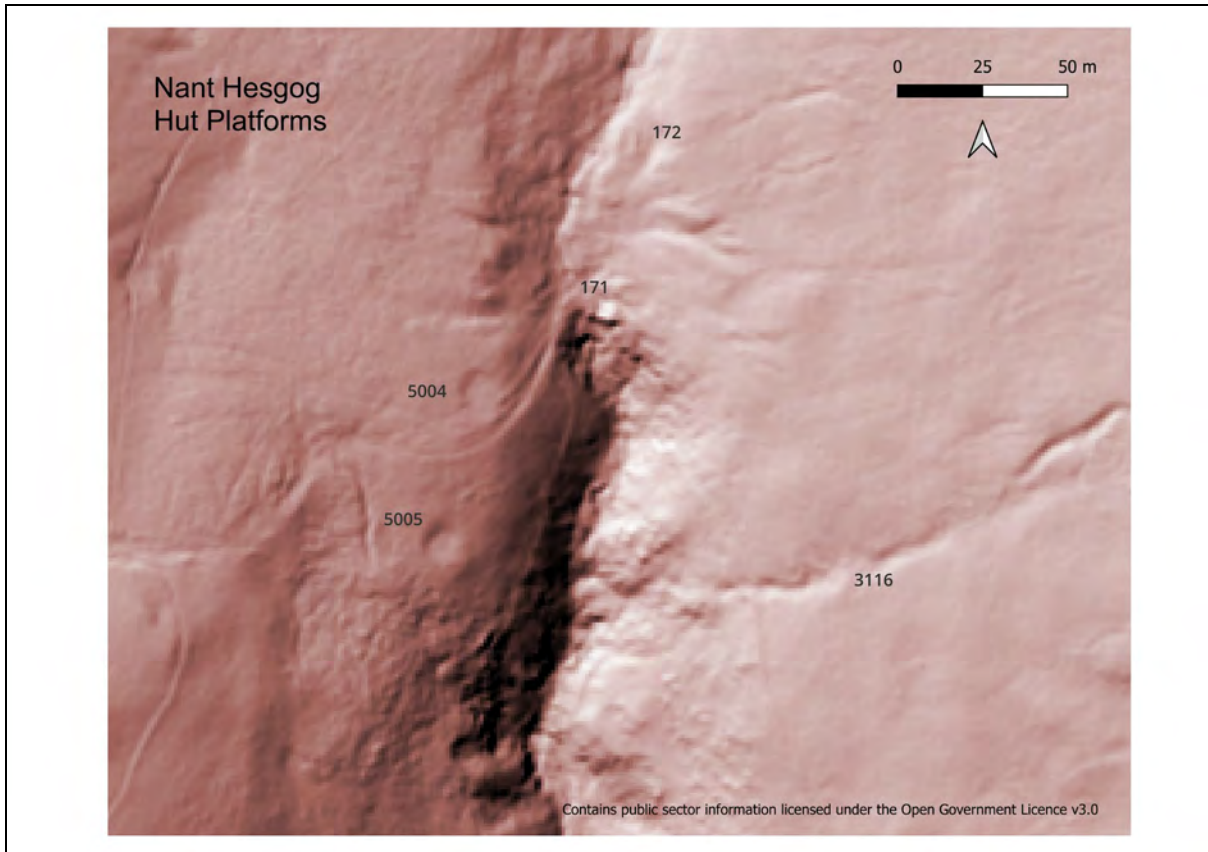


Plate 25: A LiDAR image showing the two circular platforms to the west side of Nant Heskog (ID numbers 5004 & 5005). Looking south-southeast.



Plate 26: An aerial view of the Esgair Perfedd Roman Marching Camp (ID number 157; SM No. 131). Looking south. (Photograph courtesy of Vic Pardoe, © Vic Pardoe)

4.5 Roman & Early Medieval Archaeology

4.5.1 Roman

The Roman period marks the beginning of the historic period in many ways, as some historic sources have survived from this distant time but nothing is documented about the Elan Links area. The Roman presence in the Elan Valley area appears to have been relatively light, with only a single monument dating to the period known at present even though the network of Roman military fortifications and roads is known to have extended across central Wales.

4.5.2 The Esgair Perfedd Marching Camp (ID number 157; SM No. RD131; Plate 26) sits in an elevated position to the south of the Nant Gwynllyn valley, and the modern Rhayader to Cwmystwyth road, at the northern edge of the study area. It is a Scheduled Monument and thought to date to the initial period of the Roman conquest of Wales, around AD74 to AD77. It seems probable that it was positioned as a suitable fortified point at the eastern end of the mountain pass between the Wye and the Ystwyth, during a period when the Romans were attempting to push westwards across the Cambrian Mountains. A marching camp could be rapidly built by a Roman force on campaign and would only serve for their protection whilst actively campaigning in the district. This explains its slight earthwork defences, which would have been strengthened by wooden palisade fencing. It is therefore probable that it was used only for a short period of time and would have been rapidly abandoned once the Romans had established control over the area. Further examples of marching camps from the conquest period are known in the wider district, including examples at St. Harmon (SM No. RD133) which lies 6 kilometres to the east-northeast.

4.5.3 Early Medieval

There are no recorded sites of Early Medieval date within the survey area. It is possible that the medieval parishes of Llansanffraid Cwmdeuddwr and Llanwrthwl, which are partially included in the survey area, had origins in this earlier period. The original parish churches of these two parishes being dedicated to the Celtic saints St. Ffraid and St. Gwrthwl. Christianity was a legacy of the Roman administration of Britain and the Early Medieval period is known as "The Age of the Saints" in Welsh tradition, reflecting the dominance of the growth of the church across the nation in this period.

4.5.4 The Bronze Age standing stone known as Maen Serth (RD043) stands on high ground just to the north of New Survey area and has a Christian cross inscribed on one face. It is of a style thought to place it in the 7th to 9th centuries AD. This appears to be an example of the Christianisation of a prehistoric monument and is proof of the existence of a Christian community in the area during the Early Medieval period, presumably focused on the Wye valley but using the Elenydd hills as upland pastures and a source of food and other resources. In local tradition the stone and

cross are said to commemorate the murder of a local chieftain, Einion Clud, during a fracas here in AD1177³.

4.6 Medieval Archaeology

4.6.1 The roots of the Cwm Elan estate lie in the medieval Grange of Cwmdeuddwr, which was one of the upland estates of Strata Florida Abbey (Williams, 2001, p.181). The grange falls mostly within the Elenydd Historic Landscape Characterisation Area (HLCA 1136) within the Elan Valley Historic Landscape, described by CPAT with reference to its medieval organisation thus;

“By the late 12th century most of the area fell within the Cwmteuddwr grange granted to the Cistercian abbey of Strata Florida. The principal resource derived from the extensive upland pastures upon which cattle and, increasingly, large flocks of sheep were grazed, most of the income from the grange probably arising from customary rents and dues from those with holdings in the area rather than by direct exploitation by the abbey itself. Upland pools on Elenydd also supplied eels and trout to the monastery.”

CPAT, Undated A.

4.6.2 The lowland portion of the Cwmdeuddwr grange fell outside the boundaries of the Elan Links survey, occupying the area between Elan Village and Rhayader where the Elan meets the Wye, but its history is relevant to the administration of the rest of the grange, as expressed in CPAT’s description of the Deuddwr Historic Landscape Characterisation Area (HLCA 1139);

“The area formed a major portion of the lowland of the early medieval commote of Cwmwd Deuddwr, and was included within the extensive grange granted by Rhys ap Gruffydd to the Cistercian abbey at Strata Florida in 1184. A grange centre was established on a fertile area of land in the Llanmadog area, to the north-east of Elan Village, which may have operated as an administrative centre for the grange and where cultivation was undertaken by or on behalf of the abbey. Traces of the grange chapel, known as Capel Madoc, are said to have been visible in the 19th and early 20th centuries. Tenanted and freehold farms emerged within the area probably emerged during the course of the Middle Ages, a number of new farms being created following the dissolution of Strata Florida abbey in 1539 and the subsequent sale of its lands.”

CPAT, Undated B

³ <https://cadwpublic-api.azurewebsites.net/reports/sam/FullReport?lang=en&id=1923>

Capel Madoc is believed to have been to the south of the Elan Valley Hotel, 350 metres to the east of the Elan Links Resurvey area where earthwork features can be seen.

4.6.3 The land to the south of the Elan and Claerwen rivers, however, lay outside the monastic Grange of Cwmdeuddwr (Williams, 2001, Maps VI & VII). Now within the parish and community of Llanwrthwl, this area is in Breconshire and was historically part of Cwmwd Inan, within the Lordship of Buellt or Builth. It is likely that medieval society in this area was also modelled on Welsh custom and law and organised in a similar manner to the grange lands to the north of the Claerwen and Elan.

4.6.4 Within the survey area, it would therefore be expected that there would be archaeological evidence of settlement and agricultural activity relating to both monastic and secular organisation.

4.6.5 Throughout the medieval period, most of the area would have been used for upland grazing, conforming to the medieval *Hafod and Hendref* system enshrined in Welsh law and custom. Herdsmen would have lived in scattered huts on the mountain pastures, the *hafod* lands, watching the stock animals of the grange throughout the summer months. During the winter months, the herdsmen would move with the animals back to the shelter of lower ground, to the *hendrefi*, which may have been along the lower ground in the Elan and Claerwen valleys. Local placenames such as Dôl y Mynach (Monk's Meadow) may recall the ancient ties to the abbey.

4.6.6 Historical sources for the area are scant. The written, historical record for the Elenydd area begins some 800 years ago, when the first few references come into our view. These descriptions relate directly to Strata Florida Abbey and its lands. The earliest is a brief description of the Elenydd uplands by Giraldus Cambrensis (Gerald of Wales), who visited Strata Florida in 1188. He refers to the hills by their Norman name of *Moruge*, as well as the Welsh version, *Ellennith* (Elenydd), which is still used today (Wright, 1863, 433). Looking east from the hills above Claerddu, Giraldus saw a wilderness where animals grazed, but gave little detail of what he saw.

4.6.7 A more detailed description of life in the Elenydd hills was given of the landscape around the upper Claerddu valley, to the west of the Elan Links survey area, by the antiquarian John Leland around 1538 (Toulman-Smith, 1906). He had visited the abbey and made a valuable record about meeting herdsmen who lived in huts close to the Claerddu river. The huts were the *somer dairies* or *hafotai* which characterised the seasonal settlements that were scattered across the hills, huts which survive today as long huts.

4.6.8 The survival of these early sources gives tremendous time depth to the cultural value of the Elan Links landscape, as we can revisit the paths

trod by these early figures and look at the landscape through their eyes. Leland's description, for example, is sufficiently detailed to allow us to retrace his steps and find the ruins of the cottages where his informants lived all those centuries ago, which now survive as long huts. This suggests that the long huts found across the survey area belong to the medieval period, founded as *hafotai*, possibly continuing in use as the shepherding cottages of the post-medieval period.

4.6.9 It is important to state that there is still a lack of clarity as to whether many sites, such as longhouses, long huts and enclosures, are solely of Medieval date or continued in use into the early post-medieval period. For this reason, many such sites have been recorded in the Elan Links survey database as being of "Medieval?; Post Medieval?" date.

4.6.10 Before the 2022-2023 field survey, the Medieval period was relatively well represented in the archaeological record of the survey area. This evidence was generally reflected in the presence of long huts, longhouses and some earthwork platforms, see Table 13 and Figure 13. Many of these are thought to have been the seasonal dwellings of the herdsmen who frequented the upland pastures during the summer months. Some may represent permanently occupied dwellings on lower ground, in the sheltered Elan and Claerwen valleys.

Medieval - 38 sites before 2022/2023 survey					
ID Number	NPRN	HER PRN	Site Type	Original Site Type	Revised Site Type
143	261634	4127	ESGAIR RHIWLAN LONGHOUSE	LONG HUT	LONG HUT
144	261633	55466	ESGAIR RHIWLAN PLATFORM	PLATFORM	PLATFORM
160	261549	165437;6243	DOLFOLAU	LINEAR EARTHWORK	BANK (EARTHWORK)
213	82007	67130	CAE-LLAITH	HOUSE	FARMHOUSE
234	15024	4328;165380	CERRIG LLWYDION	LONG HUT	LONG HUT
269	15034	80835;166045	NANT Y WERN, LONG HUT III	HUT	LONG HUT
342	261431	165534	NANT GWYLLT DITCH	DITCH	DITCH
441	261694	7922	COED Y FOEL	ENCLOSURE	ENCLOSURE
526	277151	165219	RHIWNANT	SHELTER	SHELTER
527	277014	16581;165220	RHIWNANT	SHELTER (POSSIBLE)	SUNKEN SHELTER
568	277171	80807	NANT Y GATH	LONG HUT	SHEEP FOLD
574	277176	165131	ESGAIR GANOL	PLATFORM	PLATFORM?
576	277177	165132	ESGAIR GANOL	SHELTER	NATURAL FEATURE?
577	277178	165133	ESGAIR GANOL	SHELTER	NATURAL FEATURE?

578	277137	165127	FFOS RHESTR	ENCLOSURE	ENCLOSURE
580	277136	165126	FFOS RHESTR	LONG HUT	LONG HUT
591	277165		CRAIG CWPLAU WALL	WALL	WALL
595	277212		NANT YR IAU	QUARRY	NATURAL FEATURE
596	277213		NANT YR IAU	LONGHOUSE (POSSIBLE)	LONGHOUSE
602	277164	80820	CRAIG CWPLAU	LONG HUT	LONG HUT
604	277166	80810	GARREG FELEN LONGHOUSE	LONGHOUSE	LONG HUT
606	277168		CRAIG FELEN LONGHOUSE	LONGHOUSE	LONGHOUSE
612	277150	165125	RHIWNANT	SHELTER	SUNKEN SHELTER
625	277135	165170	FFOS RHESTR	BANK (EARTHWORK)	PROSPECTING TRENCH
632	261663	56131	ESGAIR FUCHES	SUNKEN SHELTER	SUNKEN SHELTER
661	277207		NANT YR IAU, LONG HUT II	LONG HUT	LONG HUT?
672	277206		NANT YR IAU, LONG HUT I	LONG HUT	LONG HUT
676	277210		NANT YR IAU	SPOIL HEAP	NATURAL FEATURE
677	277211		NANT YR IAU	LONGHOUSE	LONG HUT
739	277200	80809	CRAIG CWPLAU	LONG HUT	LONG HUT
757	81107	34370	CILOERWYNT	FARMHOUSE	FARMHOUSE
766	261321	55115;165249	LLANERCH Y CAWR	QUARRY	QUARRY
781	277308		NANT GARREGFELEN	LONG HUT	LONG HUT
807	277008	16555	MARCHNANT	SHELTER	SHELTER?
808	277009	16556	MARCHNANT	SUNKEN SHELTER	SUNKEN SHELTER
810	277011	16558	MARCHNANT	STRUCTURE	SHELTER
821	277010	16557	MARCHNANT	LONG HUT	LONG HUT
833	277240	165268	CERRIG LLWYDION LONG HUT VII	LONG HUT	LONG HUT

Medieval;Post Medieval – 8 sites before 2022/2023 survey

ID Number	NPRN	HER PRN	Site Type	Original Site Type	Revised Site Type
61		44054	WAUN GEUFRON	PLATFORM	PLATFORM
62		81271	WAUN GEUFRON	LONG HUT	LONG HUT
74		130051	WERNHYDD	LONG HUT	LONG HUT
77		141884	CEFN LLANFADOG	LONG HUT	LONG HUT?; CAIRN?
457	308846		ESGAIR GWAR- Y-CAE	SETTLEMENT	SETTLEMENT
830	277179		LLWYDNANT	WALL	SHELTER?; NATURAL FEATURE?
1306	15541	166040	PANTYLLYN	DESERTED RURAL	DESERTED RURAL

				SETTLEMENT	SETTLEMENT
1312	261397		NANT Y GRO	BANK (EARTHWORK)	ENCLOSURE
Medieval?;Post Medieval – 1 site before 2022/2023 survey					
ID Number	NPRN	HER PRN	Site Type	Original Site Type	Revised Site Type
428	261586		PANT Y LLYN, LONG HUT II	LONG HUT?; SHEEP FOLD?	LONG HUT
Medieval?;Post Medieval? - 13 sites before 20223/2023 survey					
ID Number	NPRN	HER PRN	Site Type	Original Site Type	Revised Site Type
13		16595	RHIWNANT	LONG HUT	LONG HUT
17		16571	NANT PARADWYS	LONG HUT	LONG HUT
19		16575	NANT DYRYS	LONG HUT (POSSIBLE)	LONG HUT?; NATURAL FEATURE?
20		16574	NANT DYRYS	SUNKEN SHELTER (POSSIBLE)	SUNKEN SHELTER
21		16573	NANT DYRYS	LONG HUT	LONGHOUSE
23		16568	CRAIG LLANERCH CAWR	FIELD SYSTEM	CULTIVATION MARKS
39		80829	LLWYDNANT	LONGHOUSE	LONGHOUSE
40		80821	CERRIG CWPLAU	LONG HUT	LONG HUT
41		80822	CERRIG CWPLAU	SUNKEN SHELTER	SUNKEN SHELTER
49		80806	NANT YR ENETH	LONG HUT	LONG HUT
172	261639	53004	NANT HESGOG	LONG HUT?; SHEEP FOLD?	LONG HUT
247	261625	55915	CEFN CWM- BACH	RIDGE AND FURROW	CULTIVATION MARKS
376	261415	16531	MOELFRYN	LONG HOUSE	LONGHOUSE

Table 13: Sites recorded as Medieval or possibly Medieval in the Elan Links Heritage at Risk Database which was used as the baseline data for the 2022/223 survey. There were 60 sites in total which had Medieval or Medieval? as the term in period field.

4.6.11 A significant number of long hut type sites were already recorded before the Elan Links field survey with 5 longhouses⁴, 2 possible longhouses, 24 long huts⁵ and a further 7 possible long huts. Some are found in groups or complexes where the remains of multiple long hut and/or longhouse type buildings were found in association with ancillary

⁴ <http://purl.org/heritagedata/schemes/10/concepts/104173>

Longhouse: A byre and dwelling under one roof, with a cross passage between them (or step down)

⁵ <http://purl.org/heritagedata/schemes/10/concepts/500318>

Long Hut: A rectangular building of stone-faced walls or stony banks, which may have one or more compartments and an entrance, or opposing entrances, in the long walls.

structures such as enclosures, folds, shelters and sunken shelters⁶. Three scheduled Deserted Rural Settlements were recorded at Hafod Rhiwnant (ID number 528; SM no. RD199), Cerrig Llwydion (ID number 760; SM no. BR287) and Esgair Gwar-y-cae (ID number 457; SM no. BR216).

4.6.12 There are further complexes that are not scheduled, including a significant Deserted Rural Settlement grouping at Waun Geufron (ID number 5168), at the northern end of the survey area. Here platforms⁷, long huts, enclosures, folds and sunken shelters are found within an area measuring approximately 900 metres by 100 metres to the south of the Nant Lwyd stream, along with evidence of cultivation ridges across over 4.5 hectares of the slopes to the west of the settlement (ID number 5169) as well as smaller areas along the lower slopes above the southern edge of Waun Geufron.

4.6.13 One of the most impressive Deserted Rural Settlements sites in the area is at Pantyllyn (ID number 1306; Plate 27) had been partially recorded by CPAT in the past, as an enclosure and platform (PRNs 3741 & 4089), but was found by the Elan Links survey to include two enclosures (ID numbers 2002 & 2004; Plate 29), three house platforms (ID numbers 2005, 2003 & 5163; Plates 28 & 30), a sunken shelter (ID number 2001; Plate 41) and two areas of ridge and furrow cultivation ridges (ID number 5164 & 5165; Plate 31).

4.6.14 At the conclusion of the Elan Links survey the high number of Medieval and Post Medieval sites records makes their tabulation within the body of this report unhelpful. A table of sites arranged by Period is however included in Appendix B of this report.

4.6.15 A total of 64 long huts and some 17 longhouses, including possible long huts or longhouses, are now recorded within the survey area, see Table 14 and Figure 14. Many of these were previously recorded sites, although they may have been part of a complex that had not had separate elements recorded in the Heritage at Risk dataset. The totally new records form 25% of the total of these site types now recorded.

⁶ <http://purl.org/heritagedata/schemes/10/concepts/507866>

Sunken Shelter: A structure that has been constructed with a floor sunken beneath ground level. Possibly intended as root vegetable stores (or for dairying products).

⁷ <http://purl.org/heritagedata/schemes/10/concepts/70401>

Unspecified. Use specific type where known. (Trysor - a platform is a levelled area of ground usually created by cutting into the slope and pulling material forward. It is usually assumed that a building once occupied the level area.)

Site Type	Total in Heritage at Risk dataset	Total after Elan Links survey	Totally new records
Longhouse	5	12	3
Longhouse?	2	1	1
Long Hut	24	48	13
Long Hut?	7	16	3

Table 14: Numbers of longhouses or long huts in the Heritage at Risk database used as the source data for the survey project and the numbers of those site types after the 2022/2023 survey. The final column shows how many of these were unrecorded previously in any form.

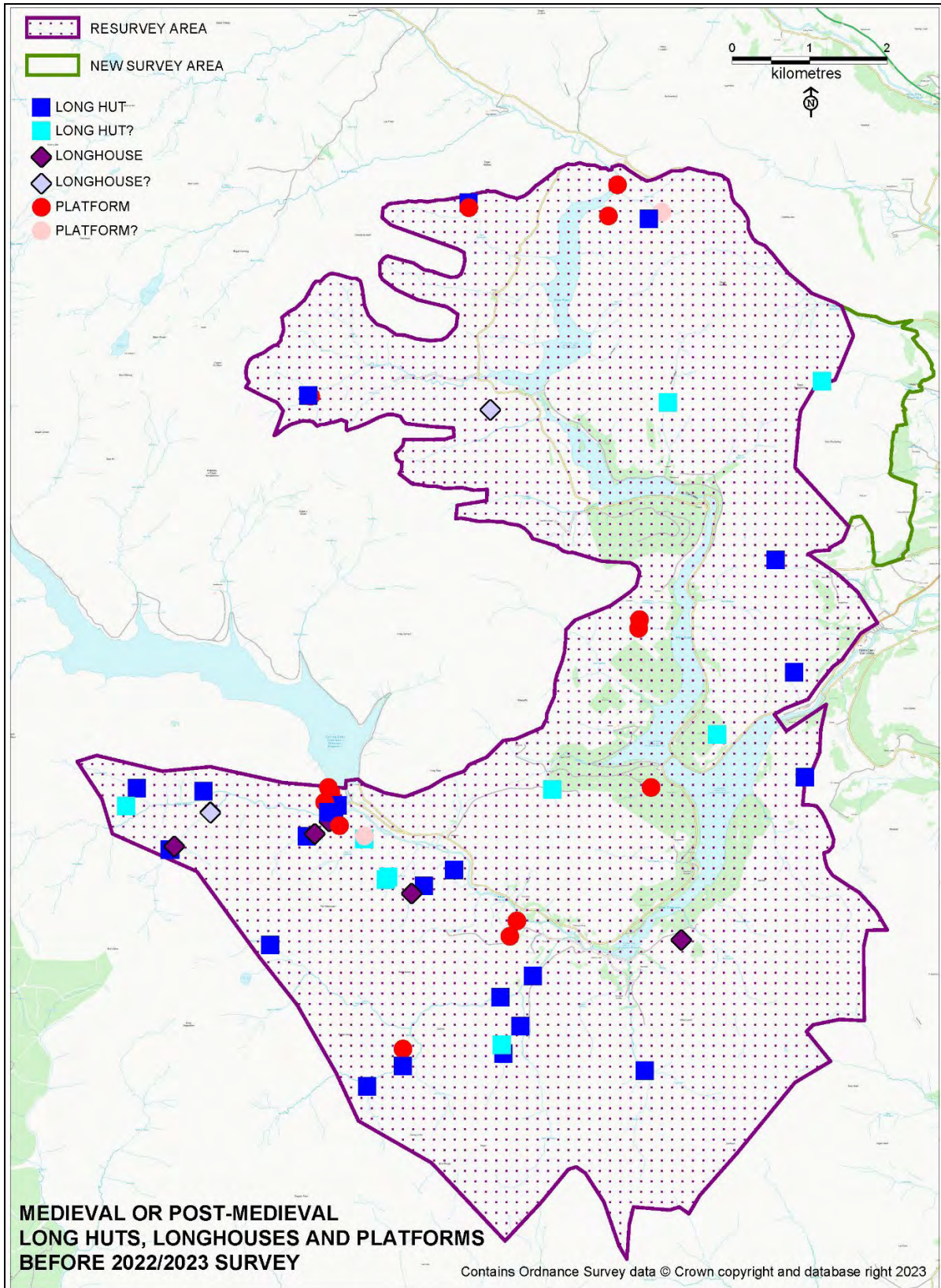


Fig 13: The distribution of sites recorded as Long Hut, Longhouse or Platform in the Heritage at Risk database before the Elan Links 2022/2023 survey was undertaken.

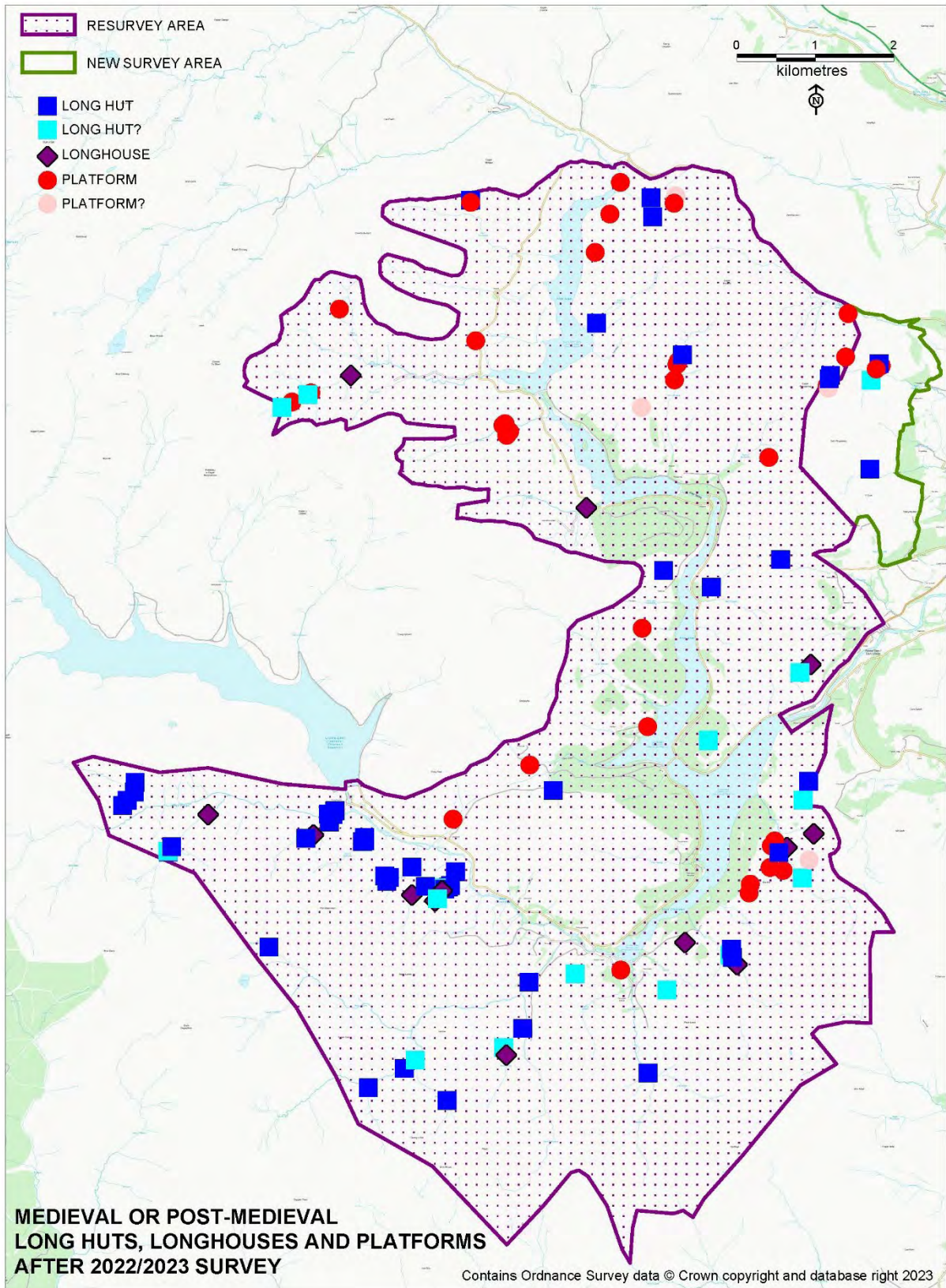


Fig 14: The distribution of sites recorded as Long Hut, Longhouse or Platform in the Heritage at Risk database after the Elan Links 2022/2023 survey was undertaken.

4.7 The Significance of the Medieval Archaeology

4.7.1 A major success of the Elan Links survey was the increase in the number of earthwork platforms with 37 platforms and 9 possible platforms now recorded. This is an increase of 117% in area and has added an important element in the settlement history of the district into the archaeological record. The platforms were created as the foundations for timber-framed buildings and are likely to represent dwellings occupied during the Medieval period when sufficient mature woodland was available locally to construct timber houses. They may well be the sites of dwellings occupied during the period that Llansanffraid Cwmdeuddwr was a monastic grange of Strata Florida abbey.

PLATFORM - 17 sites before 2022/2023 survey					
ID Number	NPRN	HER PRN	Site Name	Original Site Type	Revised Site Type
61		44054	WAUN GEUFRON	PLATFORM	PLATFORM
144	261633	55466	ESGAIR RHIWLAN PLATFORM	PLATFORM	PLATFORM
173	261638	53005	NANT ADERYN PLATFORM	PLATFORM	NATURAL FEATURE?
223	277190	165359	NANT Y CAR PLATFORM III	PLATFORM	EARTHWORK
298	261732	110351	TY'N-Y-FFALD	PLATFORM	PLATFORM
314	261728	165506	CRINGWM	PLATFORM	SPOIL TIP?
541	277197		CERRIG CWPLAU	PLATFORM	ENGINE PLATFORM?
574	277176	165131	ESGAIR GANOL	PLATFORM	PLATFORM?
624	277250		NANT PARADWYS	PLATFORM	NATURAL FEATURE
737	277198		CLAERWEN DAM	PLATFORM	QUARRY
738	277199		CRAIG CWPLAU	PLATFORM	NATURAL FEATURE
782	277309	143580; 165237	AFON CLAERWEN	PLATFORM	TERRACED GROUND
798	261667	166041	NANT Y FFRWD, HUT I	PLATFORM	PLATFORM
802	261608		WAUN GEUFRON	PLATFORM	PLATFORM
816	277115		NANT Y CAR LEAD MINE	PLATFORM	PLATFORM?
1299	261802	7046	GRAIG GOCH	PLATFORM	PLATFORM
1532	261795	43894	WAUN GEUFRON	PLATFORM	NATURAL FEATURE
PLATFORM (POSSIBLE) - 2 sites before 2022/2023 survey					
ID Number	NPRN	HER PRN	Site Name	Original Site Type	Revised Site Type
543	277188	165358	NANT Y CAR PLATFORM I	PLATFORM (POSSIBLE)	PLATFORM?
609	277146	165122	NANT Y GARW	PLATFORM (POSSIBLE)	SHELTER?

Table 15: Sites recorded as Platform or possibly Platform? in the Elan Links Heritage at Risk Database which was used as the baseline data for the 2022/2023 survey. There were 19 sites in total which had Platform or Platform? as the term in Site Type field, not all of which are Medieval or Early Post-medieval in date.

ID Number	NPRN	PRN	Site Name	Before	After
61		44054	WAUN GEUFRON	PLATFORM	PLATFORM
144	261633	55466	ESGAIR RHIWLAN PLATFORM	PLATFORM	PLATFORM
298	261732	110351	TY'N-Y-FFALD	PLATFORM	PLATFORM
543	277188	165358	NANT Y CAR PLATFORM I	PLATFORM (POSSIBLE)	PLATFORM?
574	277176	165131	ESGAIR GANOL	PLATFORM	PLATFORM?
798	261667	166041	NANT Y FFRWD, HUT I	PLATFORM	PLATFORM
802	261608		WAUN GEUFRON	PLATFORM	PLATFORM
816	277115		NANT Y CAR LEAD MINE	PLATFORM	PLATFORM?
1299	261802	7046	GRAIG GOCH	PLATFORM	PLATFORM
2003			CRAIG DDU/ PANT Y LLYN		PLATFORM
2058			NANT CAETHON		PLATFORM?; NATURAL FEATURE?
2060			NANT GWYNLLYN		PLATFORM
2061			PANT Y LLYN		PLATFORM
3009			PANT Y LLYN, PLATFORM		PLATFORM
3010			PANT Y LLYN, PLATFORM (POSSIBLE)		PLATFORM?
3021			LLUEST CWM BACH		PLATFORM
3029			WAUN GEUFRON		PLATFORM?
3030			WAUN GEUFRON		PLATFORM?
3042			PEN CWMYRHAFOD		PLATFORM?
3070			CILOERWYNT		PLATFORM
3202			ESGAIR CRAWNLLWYN		PLATFORM
3249			NANT Y GRO		PLATFORM
3258			GRO HILL		PLATFORM
3279			CRUGIAU BACH		PLATFORM?
3286			NANT Y GRO		PLATFORM
3323			LLANERCH Y CAWR		PLATFORM
3335			GRO HILL		PLATFORM
3337			GRO HILL, PLATFORM		PLATFORM
3351			NANT CLETTWR		PLATFORM
3379			NANT GRIS		PLATFORM

ID Number	NPRN	PRN	Site Name	Before	After
3380			NANT GRIS		PLATFORM
3381			NANT GRIS		PLATFORM
5004			NANT HESGOG		PLATFORM
5005			NANT HESGOG		PLATFORM
5006			NANT HESGOG		PLATFORM
5019			NANT OFFEIRIAD		PLATFORM
5028			GRO HILL		PLATFORM
5070			TY'N-Y-LLIDIART		PLATFORM
5090			NANT GRIS		PLATFORM
5091			NANT GRIS		PLATFORM
5092			NANT GRIS		PLATFORM
5108			MOELFRYN MAWR		PLATFORM
5137			CARPENTER MEADOW		PLATFORM
5141			BLAENCOEL		PLATFORM
5146			DOLYMYNACH		PLATFORM
5163			PANTYLLYN		PLATFORM
5175			LLANERCH CAWR		PLATFORM

Table 16: Sites recorded as Platform or possible Platform? in the Elan Links Database after the 2022/2023 survey. These are all Medieval or Early Post-medieval in date.

4.7.2 Among the best examples of platform groups recorded in 2022-2023 was a group of five platforms and an enclosure along the Nant Gris valley (ID numbers 3379-3382 & 5089-5091; Plate 32-33) which may represent the dwellings within a medieval *hafod*. A platform pair found at Nant y Gro (ID numbers 3249 & 3286) included one of the largest platforms encountered (ID number 3249; Plate 34-35), measuring 24 metres in length by 9 metres wide. Another pair of platforms on the western side of Gro Hill (ID numbers 3335 & 3337; Plates 36 & 37) measured 18 metres by 7 metres and 20 metres by 8 metres respectively.

4.7.3 A large earthwork platform (ID number 3323; Plate 38) was recorded in a pasture field less than 225 metres southeast of the 15th century farmhouse of Llannerch y Cawr (ID number 350) at Dol y Mynach in the Claerwen valley. It was not an obvious feature when seen during the summer, when the field was under long grass, but its details are discernible on LiDAR coverage. It measures 28 metres in length overall. A smaller platform (ID number 5175, Plate 39) was also noted in a separate pasture field less than 100 metres to the east of Llannerch y Cawr. These platforms may represent the sites of medieval dwellings predating the listed farmhouse. Another example of a single platform, measuring 18 metres by 9 metres, was recorded at the east end of Esgair Crawllyn (ID number 3202; Plate 40), adjacent to the modern road near Hirnant farm.

4.7.4 One of the signature site-types associated with pastoral farming in the uplands during medieval and early post-medieval is the sunken shelter. These structures were used to store perishable foodstuffs such as milk cheese and butter in subterranean spaces. They survive as earthwork cuts into the slope, usually with evidence of stone lining inside the cut, sometimes with robust stone revetment and upstanding stone walls. It is presumed that they once had reed-thatched covers. They are often 6 metres to 10 metres long, a metre or more deep, and can be 2 metres to 4 metres or more in width. The downslope end of the cut is always left open and sometimes curved or offset as if to keep light and warmth out of the buried chamber. At the outset of the Elan Links survey there were 3 recorded examples and one possible example, see Figure 15. By the conclusion of fieldwork there were 19 confirmed examples and 4 possible examples spread across the uplands of the survey area, see Figure 16. This marks a major increase and solidifies the evidence for medieval transhumance in the uplands of the district. Examples include the Pantyllyn Sunken Shelter (ID number 2001; Plate 41), which is an earthwork, and the Nant y Gro Sunken Shelter (ID number 3278; Plate 42), which is a drystone structure.

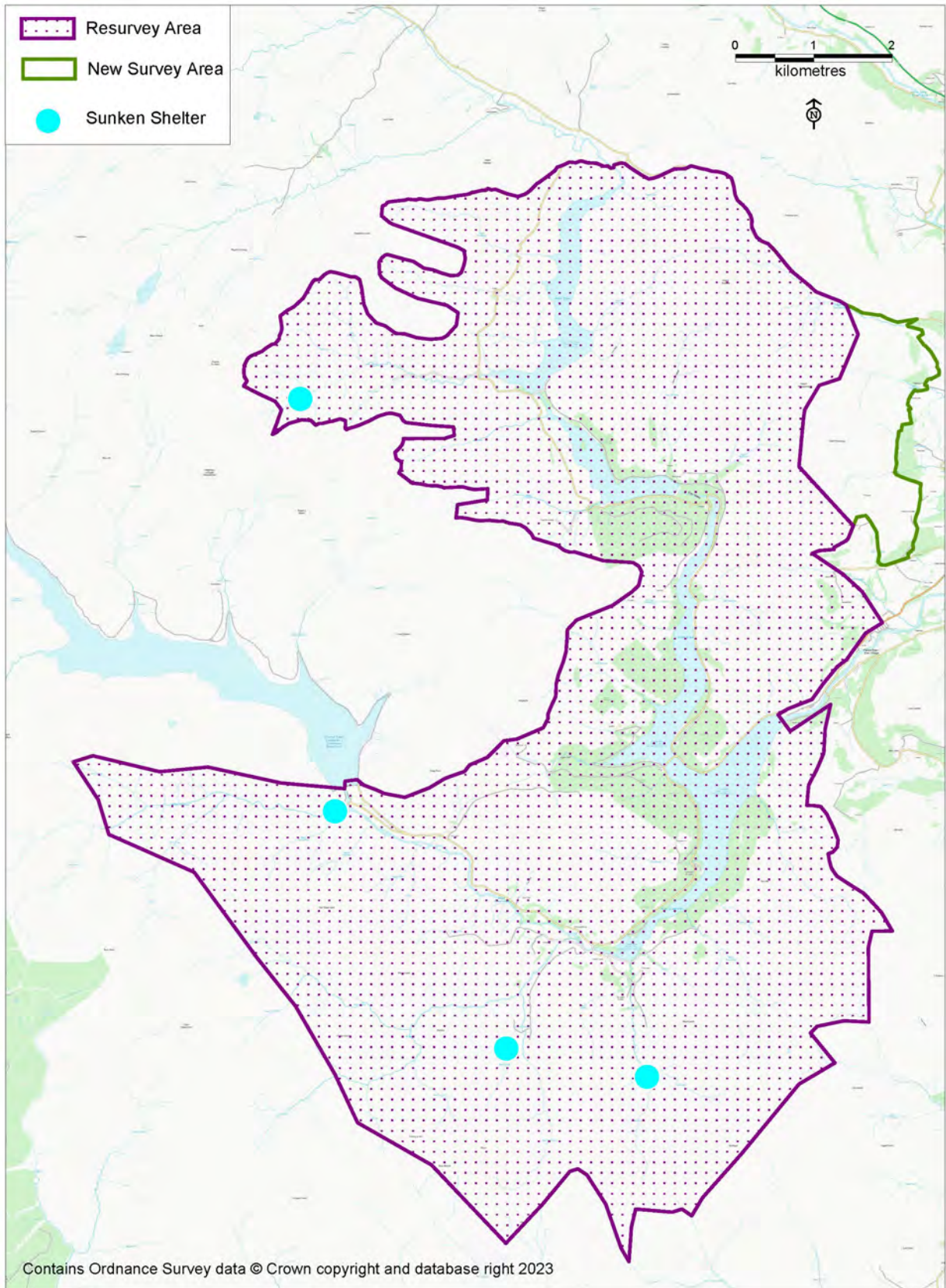


Fig 15: The distribution of recorded Sunken Shelters before the 2022/2023 Elan Links survey.

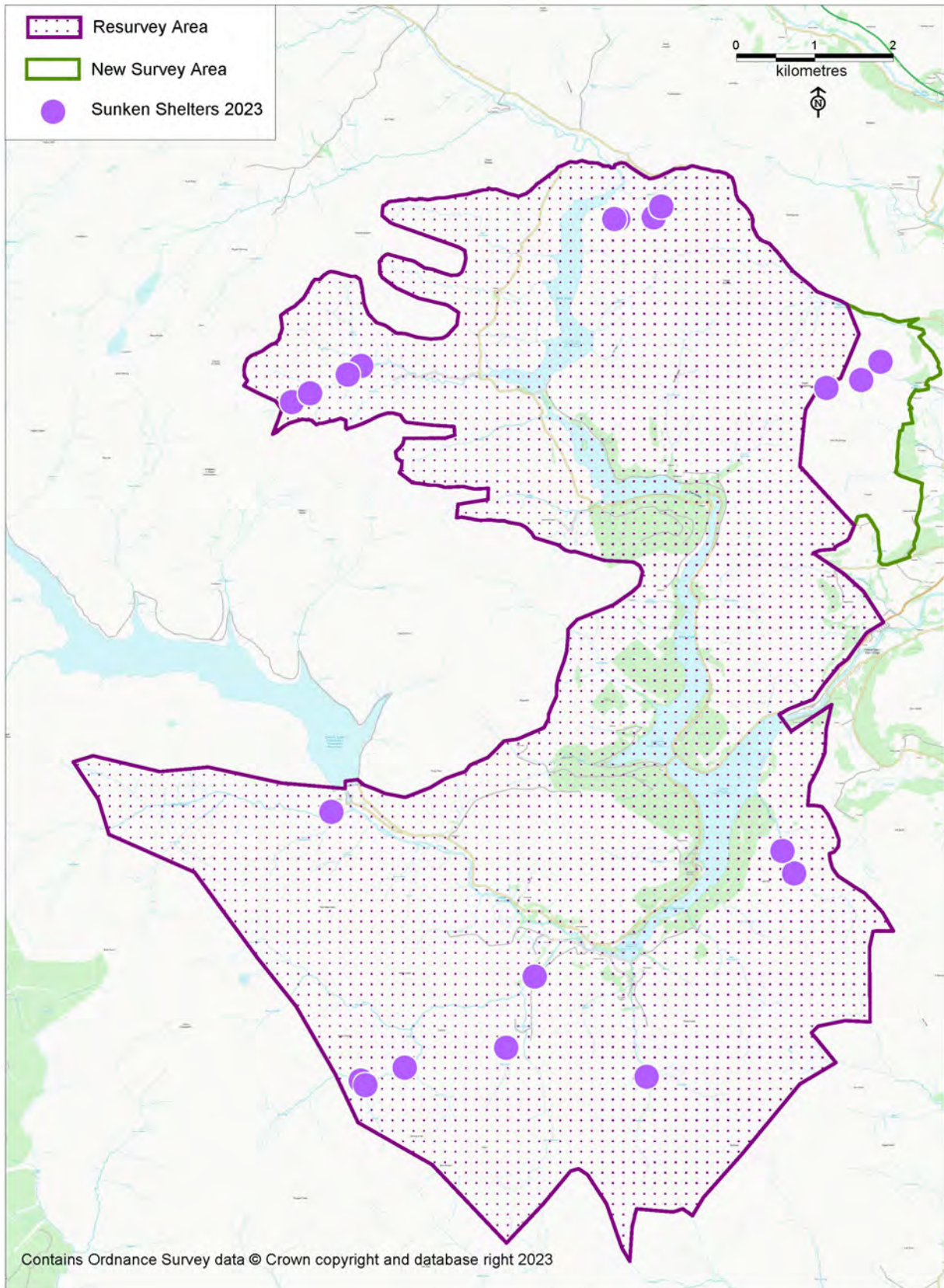


Fig 16: The distribution of recorded Sunken Shelters after the 2022/2023 Elan Links survey.



Plate 27: The Pant y Llyn Deserted Rural Settlement complex (ID number 1306). Sunken Shelter, ID number 2001, is front left and Enclosure, ID number 2002, is at the centre of the image. Looking south.



Plate 28: The Pant y Llyn Platform ID number 2003 showing the thick bracken hiding the landscape around the settlement. Looking west-northwest.



Plate 29: The Pant y Llyn Enclosure ID number 2002 at the centre of the image, with Enclosure, ID number 2004, beyond it to the upper left and Platform, ID number 2005, between them. Looking west.



Plate 30: The Pant y Llyn Platform (ID number 2005). Looking south.

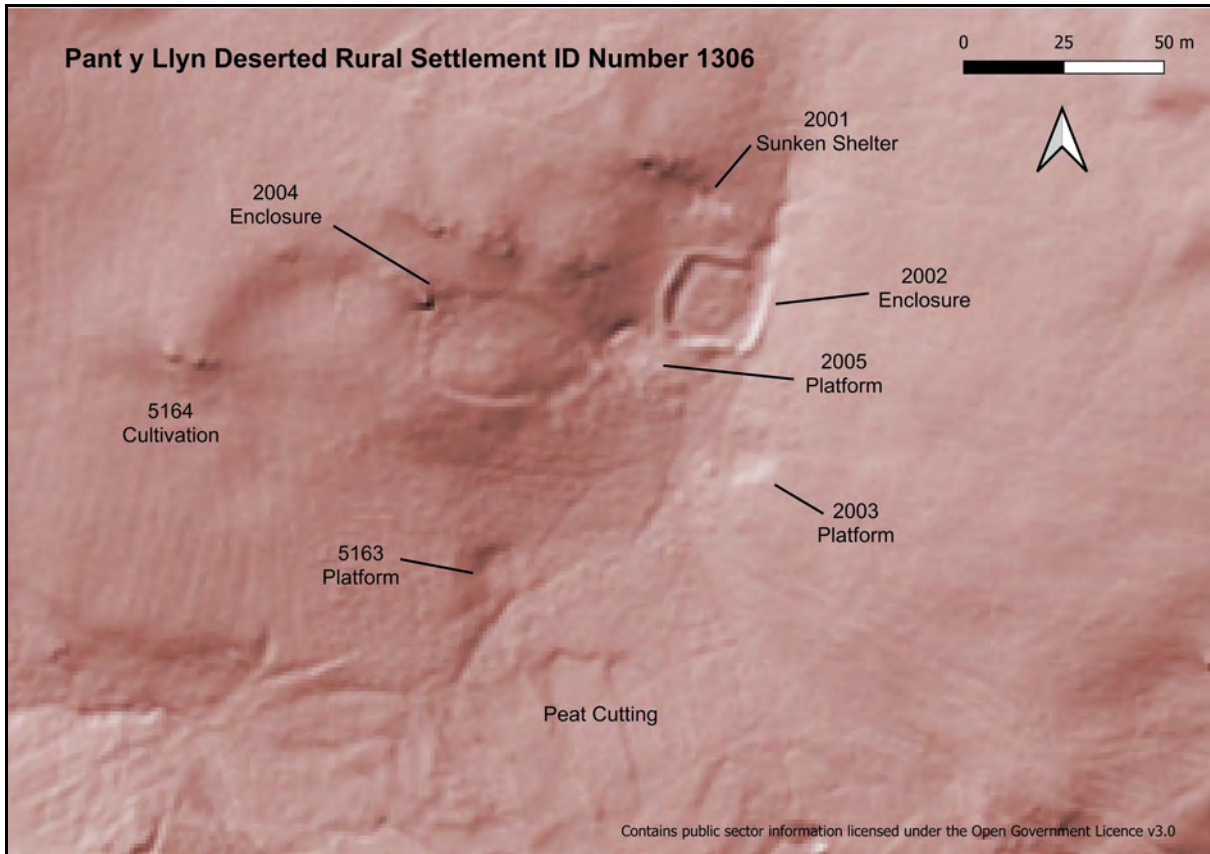


Plate 31: A LiDAR image of the Pant y Llyn Deserted Rural Settlement (ID number 1306).

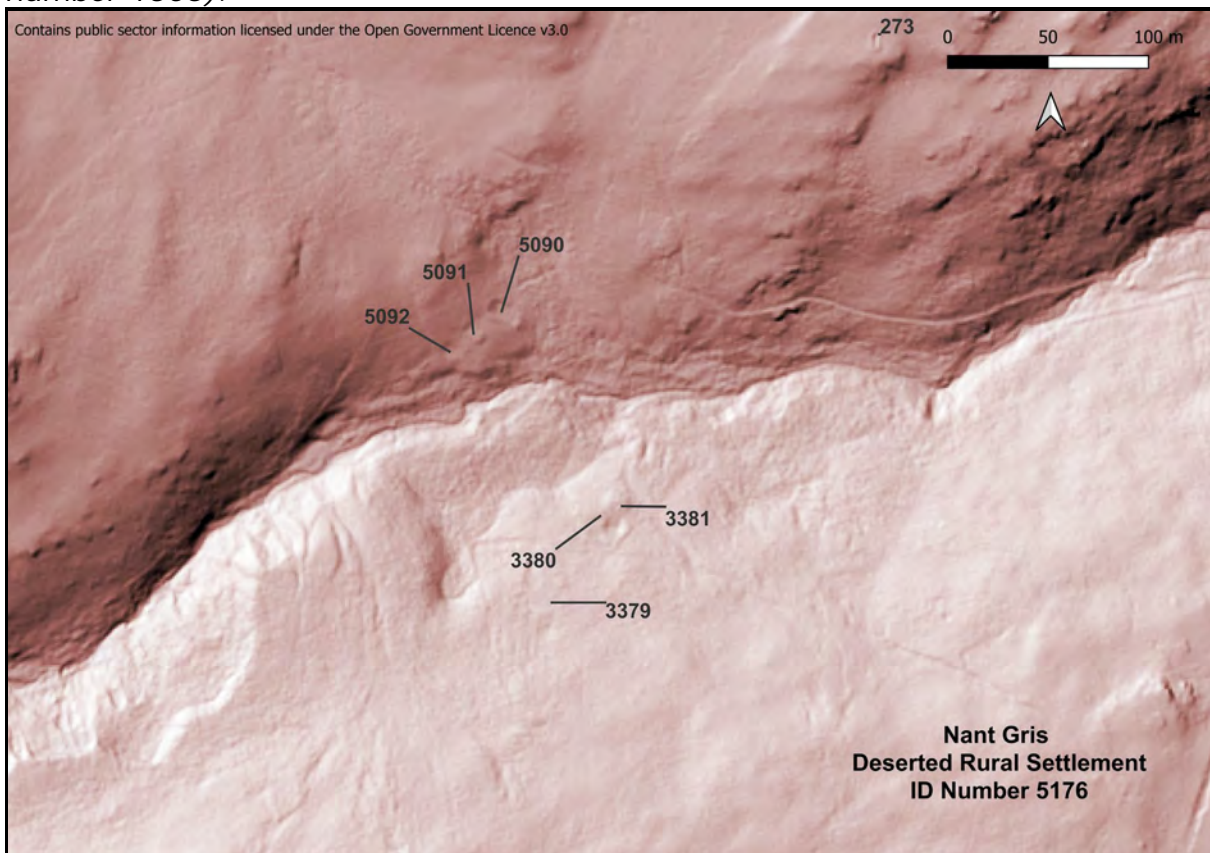


Plate 32: A LiDAR image of the Nant Gris Deserted Rural Settlement (ID numbers 5169).



Plate 33: Nant Gris platform ID number 3381. Looking north-northwest.



Plate 34: Nant y Gro platform ID number 3286, with the larger platform ID number 3249 further downslope to the northeast, see Plate 35. Looking northeast.



Plate 35: Nant y Gro platform ID number 3249. Looking southwest.



Plate 36: Gro Hill platform ID number 3335. Looking southwest.



Plate 37: Gro Hill platform ID number 3337. Looking southwest.



Plate 38: The dark patch to the centre of the image is the Llannerch y Cawr platform ID number 3323. Looking north-northeast.



Plate 39: Llannerch y Cawr platform ID number 5175. Looking south.



Plate 40: The Esgair Cawnllwyn platform ID number 3337. Looking southwest.



Plate 41: The Pant y Llyn Sunken Shelter (ID number 2001). Looking southeast.



Plate 42: The Nant y Gro Sunken Shelter (ID number 3278) with an Elan Valley concrete post (ID Number 4074) inserted at its southern end. Looking south-southwest.

4.8 Post-Medieval Archaeology

4.8.1 With some 33% of the sites recorded in the project database ascribed a post-medieval date, and further 20% which are thought to possibly cross over into the post-medieval from either the Medieval or Modern periods, this period is dominant in the archaeological record for the Elan Links survey area. It includes a wide range of historic assets relating to settlement, farming and industrial activities within the landscape.

4.8.2 Post-Medieval Settlement

4.8.3 In 1539, at the end of the medieval period, Strata Florida abbey was closed under the Act of Dissolution. The Grange of Cwmdeuddwr was initially put under the control of John York, a former monk at Strata Florida, who acted as a bailiff for the Crown (Williams, 1962, 368). The land was passed through the hands of a number of tenants until 1577, when Cwmdeuddwr Grange was granted to Sir James Croft (1518-1590) of Croft Castle and his son-in-law Thomas Wigmore of Shobdon, Herefordshire (Winchester & Straughton, 2009, 3).

4.8.4 A second estate, known as Cwmdeuddwr, also developed in the Wye valley, in the area to the west of Rhayader which included the church and hamlet of Llansanffraid Cwmdeuddwr and extended up onto the eastern flanks of the hills to the north of the present Elan Village.

4.8.5 In the 1580s, Croft and Wigmore sold off several of the farms within Cwmdeuddwr Grange, which saw the Powell family acquire 20 holdings as they began to develop a private estate which included Nantgwyllt and other holdings in the area. In 1597, Jeremiah Powell of Nannerth became the manorial lord of the Cwmdeuddwr Grange. The Grange Manor stayed with his family until the lordship was purchased by Thomas Grove of Wiltshire in 1792. Grove used Cwm Elan House as the heart of his Cwm Elan estate.

4.8.5 A Lancastrian, Robert Peel, purchased the manor and estate in 1815 and held it for 20 years. A series of different owners held the estate until 1875, when ownership came to Robert Lewis Lloyd of Nantgwyllt. He held the estate until the Birmingham Corporation took over much of the land by Act of Parliament in 1892 in advance of the dam scheme.

4.8.6 This early administrative history is interesting as it gives some insight into the higher status settlements of the area in the early post medieval period, including the mansions of Cwm Elan House and Nantgwyllt. Manorial records indicate that the pattern of farmsteads in the area which is shown on 19th century maps was already in place by the 1690s, some of which may have originated as stock farms on the medieval monastic grange (Winchester & Straughton, 2009, 3).

4.8.7 The homes of the common people in this thinly-populated district, such as agricultural labourers and shepherds, are not evident in the early post-medieval records. We can surmise that some of the medieval upland settlements on the *Hafod* lands continued in use as shepherding stations, known as *llestau*, scattered across the mountain pastures. Due to an absence of excavated archaeological evidence, it is not possible to gauge how many or which of the long huts or long houses of the district continued in use into the 16th century and beyond.

4.8.9 As discussed in 4.7.9 above, is often difficult to distinguish post-medieval and medieval settlements based on field survey. It is likely that some medieval settlements would have continued in use into the early post-medieval period. There is evidence from other parts of Wales that this was so. Lewis Morris, as Deputy Steward of the Manor of Perfedd in north Ceredigion, documented this in 1744 when he recorded a tradition known to shepherds on the slopes of Pumlumon that, before living memory, their shepherding cottages or *llestau* had only been occupied during the summer grazing season, indicating that they were originally *hafotai* on the mountain pastures (Fychan, 1966).

4.8.10 Examples of a similar process are known from within or close to the Elan Links survey area. The modern farm of Aberglanhirin in the upper Elan valley, is recorded in a late 16th century source as a “summer house” whilst, during the same period, the now-lost farmstead of Brithgwm had a summer house called “y Clettwr mawr”, redeveloped as the Llest Abercaethon farmstead during the 19th century (ID number 276; Plate 43). Brithgwm itself may correspond to the newly-discovered Nant Brithgwm Longhouse - ID number 5009 (Winchester & Straughton, 2009, 8). The shepherding station at Llest Trehesglog (ID number 506; Plate 44), appears to be a later post-medieval cottage (Named as *Llest Penrhiw-wen* on 19th century maps), but may also have origins in medieval or earlier post-medieval period.

4.8.11 There are other examples of undoubtedly medieval houses continuing in use into the post-medieval period. Although it lies outside the Grange, the present farmhouse at Llannerch y Cawr (ID number 350; Plate 45) in the Claerwen valley is listed for its 15th century origins. Another farmhouse which once stood in the Claerwen valley but inside the Grange was the longhouse of Ciloerwynt (ID number 757). The building was dismantled and re-erected at St. Fagans National Museum of History near Cardiff during the late 1950s. It too retained late medieval fabric.

4.8.12 There are dwellings within the survey area which are undoubtedly of post-medieval date, representing the cottages of the labouring classes who worked on the local estates, farmsteads and industries during the period.

4.8.13 Some of these were located in the shelter of the valley floor along the Elan valley and were lost as a result of the creation of the Elan reservoirs in the late 19th century. Amongst the losses were the church, school, Baptist chapel and corn mill which served the community and are shown on the 1888 Ordnance Survey map, a short time before the plans to flood much of the valley were announced. Their sites lie now below the waters of the reservoirs and outside the scope of this survey.

4.8.14 Some cottages were abandoned as a response to the construction of the Elan dams, although their sites still remain above the water line. Examples include the completely demolished Pen-Hendren (ID number 361) close to the present Nantgwyllt church, and the ruins of Bryn Iago (ID number 815; Plate 46) in the Claerwen valley.

4.8.15 Other dwellings were abandoned due to the social and economic changes of the late 19th and early 20th century, which increasingly drew people away from the countryside. This process was delayed for a short period by the employment opportunities offered by the Elan dams' scheme. Their ruins now stand in the forestry plantations and *fridd* slopes of the district, such as at Pant (ID number 1335) and Pant Tawel (ID number 364) in the Claerwen valley and Esgair Brithgwm (ID number 261) and Pen-cae-mynydd (ID number 756; Plate 47) in the Elan valley.

4.8.16 Some of the post-medieval dwellings recorded in the area were linked closely to industrial development in the 19th century, before the advent of the dams' scheme. These include former dwellings close to the lead mines of the area, such as Penygwaith at the Nant y Car mine (ID number 3304; Plate 48). The ruins of Llwyn-dale (ID number 14; Plate 49) still stand in the Rhiwnant valley. This cottage was occupied during the 19th century when the Dalrhiw, Nant y Car (south) and Nant y Garw lead mines were working further up the valley and outlived them all, but itself became abandoned by the mid-20th century. Pant-y-cerdin Cottage (ID number 505; Plate 50) stands above the Dolfolau slate quarry complex and may have been connected with these workings.

4.8.17 A large number of temporary dwellings were built to house the workers engaged in the construction of the Elan dams in the 1890s and 1900s. These were timber houses which were most notably used to construct the workers' settlement at Elan Village, accompanied by the buildings which provided the services needed by this late Victorian community which appeared from nowhere once dam construction had begun, including a school, hospitals, isolation hospital (ID number 349), doss house (ID number 769), police station and church. Elan village was not the only such settlement, as workers were also housed in smaller settlements further up the valley, including at Penygarreg (ID number 421; Plate 51) and Craig Goch (ID number 5068; Plate 52), which are now only identifiable as earthwork sites. The timber buildings were all dismantled

and sold at auction once the dams were completed (Birmingham Daily Mail May 2 1907) and the communities they housed largely moved away to find work elsewhere. Elan Village itself was not included in the 2022-2023 field survey, but the earthwork platforms which mark the sites of some of the timber houses erected near the Penygarreg and Craig Goch dams were identified and recorded for the first time by this survey. The sites of former office buildings at Penygarreg (ID number 5067) were also recorded for the first time, only one of which, "The Engineers' House" (ID number 1222; Plate 53) still stands.



Plate 43: The ruined farm building range at Llest Abercaethon (ID number 276). Looking north-northeast.



Plate 44: The ruins of Lluest Trehesglog (ID number 506), with Enclosure, ID number 178, beyond the cottage. Looking southeast.



Plate 45: Llannerch y Cawr farmhouse (ID number 350), which has some 15th century fabric inside. Looking southwest.



Plate 46: The ruins of Bryn Iago cottage (ID number 815) are seen on the south bank of the Afon Claerwen. Looking northwest.



Plate 47: The site of Pen-cae-mynydd (ID number 756), which was an agricultural labourer's cottage during the 19th century. Looking northwest.



Plate 48: The site of Penygwaith (ID number 3304), a cottage occupied during the 19th century alongside the Nant y Car metal mine (ID number 3304). Looking south.



Plate 49: The ruins of Llwyndale cottage (ID number 12), which was occupied during the 19th century when the nearby Dalrhiw and Nant y Car South mines were working. Looking southwest.



Plate 50: The ruins of Pant y Cerdin (ID number 505), close to the early 19th century slate quarries at Nant Dolfolau. Looking south.

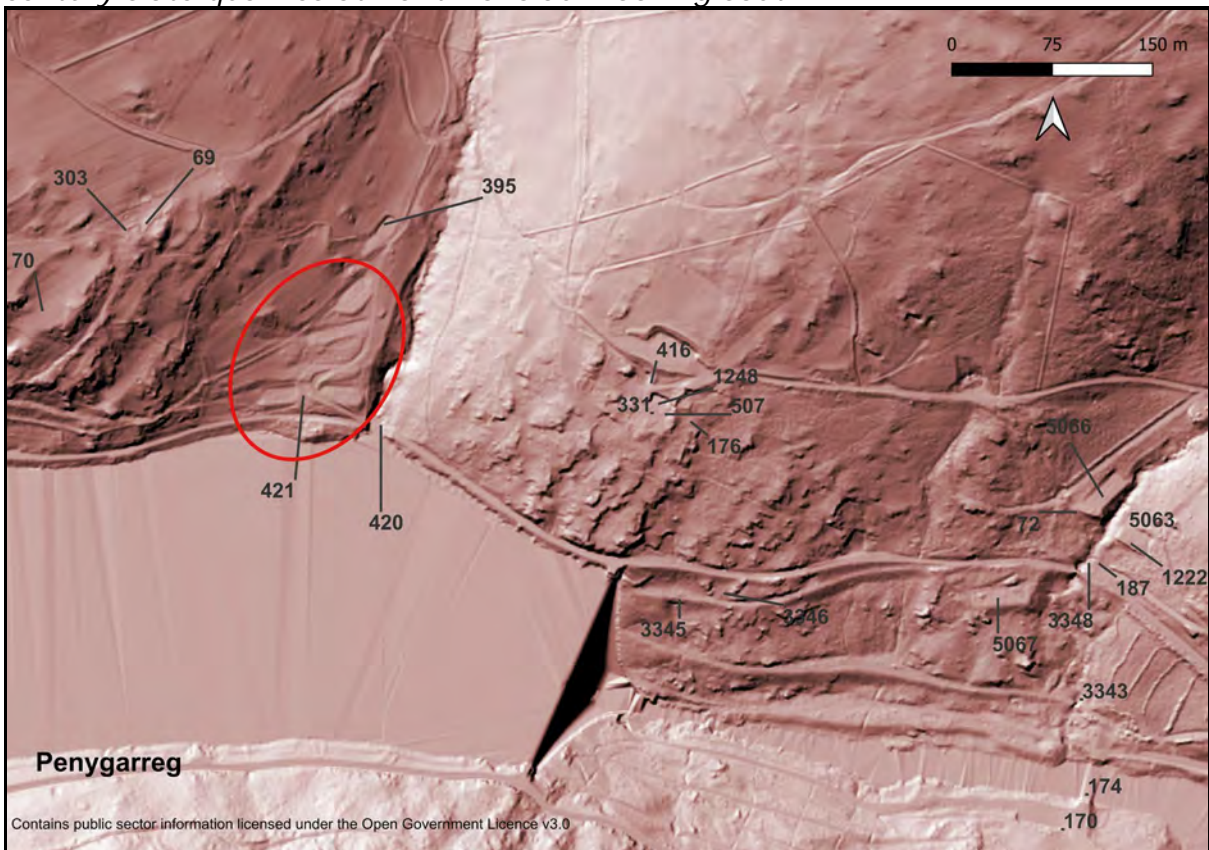


Plate 51: A LiDAR image showing the earthwork platforms where dam builders houses (ID number 421) stood near the Pen y Garreg Dam in the late 19th century.

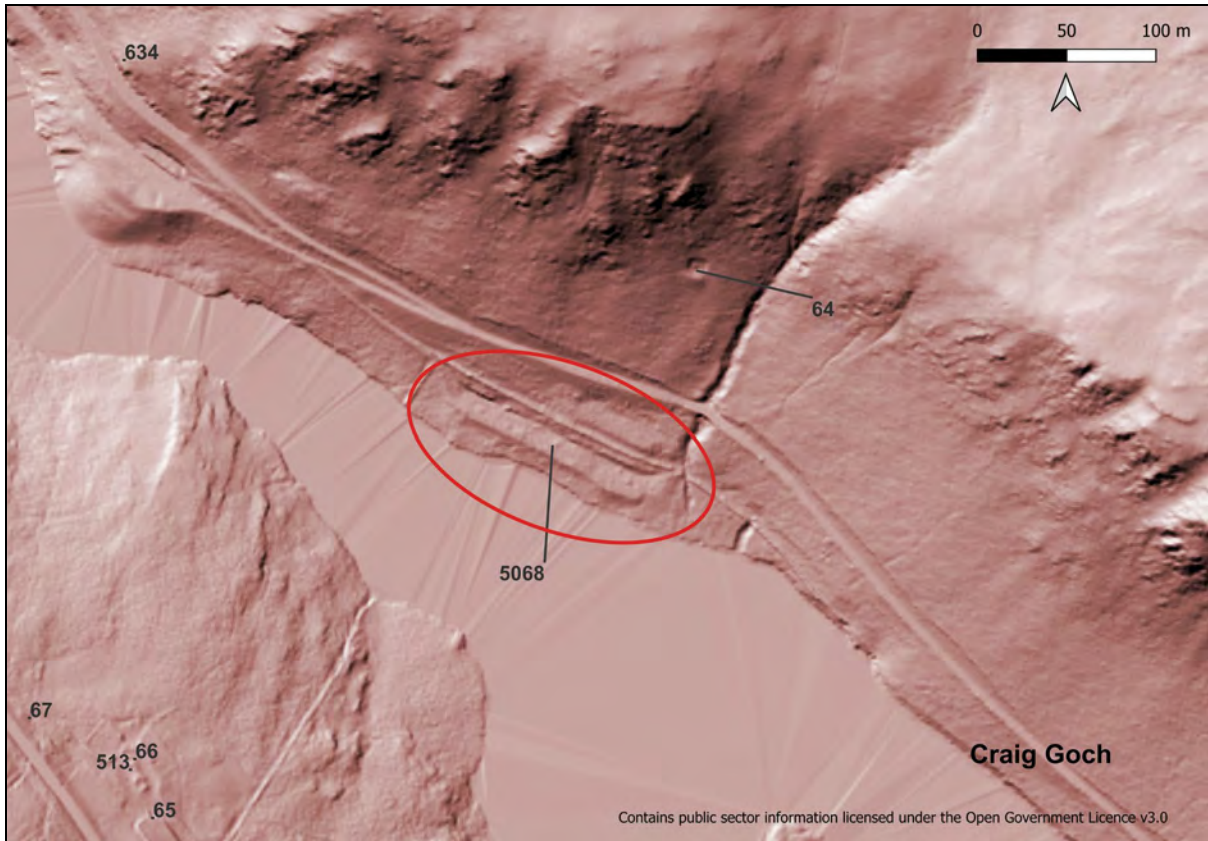


Plate 52: A LiDAR image of the earthwork platform where dam builders' houses (ID number 5068) stood near the Craig Goch Dam in the late 19th century.



Plate 53: The Engineers House (ID number 1222) is the last of the late 19th century Dam Builders houses and offices standing in its original position. Looking north.

4.9 Post-Medieval Agriculture

4.9.1 The farms and cottages of the survey area sit within a complex post-medieval landscape. Contemporary stone clearances, boundary banks, drainage ditches and other ancillary features, including agricultural buildings, are all present in the landscape. On the whole, the 2022-2023 field survey did not survey farmstead complexes, but did record significant features such as select boundary banks or structures such as field barns or constructed drainage systems. Features such as drainage channels or minor banks and post and wire fences were not included in the survey.

4.9.2 The record for the survey area now includes around 70 records for features such as earthwork banks. These are largely elements of the post-medieval field systems of the area and appear on mid-19th century tithe maps or later 19th century Ordnance Survey maps. Their origins and significance are often obscure, although future research could improve our understanding of the development of the local fieldscape. They include banks defining the common boundary or "Clawdd Mawr" which may have early post-medieval origins. An example of this is the boundary which separates the enclosed farmland from the open common to the south of Dol y Mynach Reservoir, part of which is recorded as bank ID number 371 which runs between the Nant Ddu and Nant Rhyd Goch streams for 570 metres.

4.9.3 A rather different boundary bank is encountered at Blaencoel, where a substantial earthwork bank (ID number 3073; Plate 54), which is stone-faced in places stands up to 1.8 metres high and encloses a large area around the former farmhouse. This bank may be of late medieval or early post-medieval origin and represent an early enclosure and settlement of the mountain wastes and merited inclusion in the project record.

4.9.4 Another seemingly-significant earthwork boundary bank was recorded to the west of the Dolfolau quarries. This bank (ID number 160; Plate 55) can be traced for about 1.4km between Nant y Dolfolau and a minor stream to the north of Cefn Llan-fadog to the east. It appears to be associated with an area of ridge and furrow cultivation (ID number 5173) extending over 2 hectares to the north side of Nant y Dolfolau, but there is no obvious settlement site recorded in association with either the boundary or cultivation ridges.

4.9.5 Farm buildings or structures associated with farming and shepherding are sometimes found away from the main focus of the farmstead, with features such as sheepfolds and field barns located well away from the farmyard. Examples of sheep folds in relatively remote locations, such as those at Esgair Hafod in Nant Paradvys (ID number 18; Plate 56) and Rhiwnant (ID number 529; Plate 57) show how shepherds throughout the post-medieval period gathered their flocks into folds out on the open common in the past, a practice which has largely ended, although

some modernised sheep folds, such as that at Esgair Perfedd (ID number 336) remain in use today.

4.9.6 Over 20 barns or field barns were also recorded, with relatively intact examples still standing at locations such as Rhiwnant (ID number 780), Blaencoel (ID number 758; Plate 58), Pant y Gwartheg (ID number 191) and Hafod (ID number 793). Derelict or ruined barns were also encountered, such as Allt-goch (ID number 303), Cae Sgubor (ID number 362; Plate 59) and Moelfryn (ID number 375).

4.9.7 Clearance Cairns are encountered in groups or cairnfields in those areas where the land has been destoned for agricultural purposes. It seems likely that these reflect early post-medieval arable encroachment onto the pasture commons, although an earlier date cannot be ruled out. Notable cairnfields are found at Gro Hill (ID number 369; Plate 60), where a group of some 37 small clearance cairns which are defined to the north by a stony bank (ID number 3339) and appear to be associated with a small area of ridge and furrow cultivation (ID number 5055). It may be significant that two medieval or early post-medieval house platforms exist nearby (ID numbers 3335 & 3337). At Banc Gwyn, further up the Claerwen valley, a smaller group of 11 clearance cairns (ID number 5171), associated with a denuded bank (ID number 3135; Plate 61) may represent an early post-medieval attempt to de-stone a relatively level and accessible slope close to the valley floor, but this group has no clear relationship with any nearby settlement or cultivation. The rocky hill at Cnwch, to the north of Gro Hill is the site of a large number of small clearance cairns, which have not been recorded as a single cairnfield due to the extent and complexity of this group (see Plate 62). Along the southern side of Cnwch, the cairnfield seems to become mixed with a group of Bronze Age funerary cairns and a separate group of 7 clearance cairns (ID number 5172) associated with the post-medieval cottage (ID number 3262) and field system of Ty'n y Pant (ID number 3263-3266). This latter example is thought to be an early post-medieval encroachment onto the historic commons.

4.9.8 There are a large number of drainage features within the survey area, which is unsurprising given the high rainfall levels onto an upland area with relatively poor natural drainage, the occupants of which have striven to improve the land for the expansion of pastoral and agrarian agriculture over the centuries. A small number of drainage ditches had been recorded before the Elan Links survey, and the new survey did not set out to focus on low value features of this nature. However, during fieldwork a constructed drainage system was discovered at Pant Dolfolau, which seems likely to be contemporary with the nearby Dolfolau quarry complex. The drainage system consists of several neatly constructed channels (ID numbers 3457-3459, 3461 & 3462; Plate 63), some of which are partly subterranean, some with coping stones along their upper edges.

Some of the drains appear to be infilled (ID numbers 3458, 3459 & 3461), which may suggest that they are French land drains feeding into the main drainage channel. The system ultimately feeds into the Nant y Dolfolau stream to the north. A connection to activity at the Dolfolau slate quarries is suggested by the fact that a clapper bridge (ID number 3448) was constructed across drain ID number 3457 to give access to one of the quarry workings (ID number 3449).

4.9.9 "Potato Clamps" are interesting ancillary features found close to many deserted settlement sites in the uplands and proof of post-medieval activity, as potatoes did not become available in the Welsh countryside until the 17th century or later. They are linear hollows where seed potatoes were buried over the winter months, interlayered with bracken for insulation. They can sometimes be quite ephemeral features. These clamps are often found in dry locations, close to abandoned dwellings. Previously unrecorded examples were found at sites such as Pantyllyn (ID numbers 2009, 2010 & 2012) and Pencaemnydd (ID number 3007; Plate 64).



Plate 54: The boundary wall at Blaencoel (ID number 3073). Looking north-northeast.



Plate 55: The western part of the boundary bank at Dolfolau (ID number 760). Looking west.



Plate 56: The Esgair Hafod Sheep Fold (ID number 18). Looking southwest.




Plate 57: The Rhiwnant Sheep Fold (ID number 529). Looking southwest.



Plate 58: The Blaenocoel Barn (ID number 758). Looking south.



Plate 59: The Cae Sgubor Barn (ID number 362). Looking north-northeast.



Plate 60: Gro Hill Cairnfield (ID number 369). Looking southwest.



Plate 61: Banc Gwyn Cairnfield (ID number 3135). Looking north-northwest.



Plate 62: A clearance cairn (ID number 4029) within the extensive Cnwch cairnfields. Looking southwest.

4.10 Post-Medieval Industry

4.10.1 The Water Industry: Evidence of the impact of the water industry during the last decade of the 19th century is relatively limited within the area surveyed during 2022-2023. Much of the evidence lies beneath the waters of the Elan reservoirs as the working areas during the construction phase of the Elan dams were mainly on the valley floor in areas which have since been flooded by the reservoirs. The existence of house and building platforms associated with the construction phase, where workers, engineers and site managers temporarily lived in the valley, has been mentioned in the previous section of this report. Features such as the dams and the associated infrastructure of buildings, roads and road bridges have not been included in the Elan Links survey.

4.10.2 Perhaps the most significant remains of that construction period are the beds of the railways which were laid down along the Elan and lower Claerwen valleys, connecting them to the main line in the Wye valley to the east. Some branches of the network of lines built to the dam sites have disappeared beneath the reservoirs, but the higher lines of Railway No. 4 (e.g. ID numbers 3344 & 3346) have survived and are now in use as paths and cycleways along the valley to its terminus at Craig Goch dam (ID number 212). Along these lines there are some interesting features which have survived since the late 19th century, including a number of railway bridges (e.g. ID numbers 420, 3343 & 3348). Other features such as two railway cuttings at "Devil's Gulch" (ID number 1231) & Pant Tawel (ID number 5144) also survive.

4.10.3 Metal Mining The survey area has five metal mine complexes, which were all operating during the 19th century and had ceased operations by the close of the century. Four of which are scheduled monuments; Cwm Elan (ID number 332; RD153; Plate 65), Nant y Garw (ID number 199; BR233; Plate 66), Dalrhiw (ID number 200; BR231; Plate 67), Nant y Car (South) (ID number 210; BR232; Plate 68). These scheduled complexes were all well known before the 2022-2023 field survey and were not resurveyed by the Elan Links survey as their remains have been surveyed in detail by CPAT in the past, see Figures 17 & 18.

4.10.4 A number of features outside the scheduled areas of these mines were examined in the field, such as the explosives magazine (ID number 804; Plate 69) at the Nant y Garw mine and a now ruined dam on the stream to the north of the same mine (ID number; Plate 70), as well as examples of prospecting workings in the wider landscape.

4.10.5 The fifth mine complex is Nant y Car (ID number 584; Plate 71), in the Claerwen valley, which is not scheduled. The Nant y Car mine was less well represented in the archaeological record and the Elan Links survey has therefore given individual records to its component elements, including its

wheel pits (e.g. (ID number 524; Plate 72), adits, shafts and leat system for water power (ID numbers 5046, 5047 & 5075-5077). The Nant y Car leat system has been fully identified in the field for the first time and found to draw water from the Claerwen at a point 1.5km upstream to the northeast and to include a water tank (ID number 225) and small reservoir (ID number 5045; Plate 73).

4.10.6 Other new discoveries of relevance to the metal mining industry include a possible new mining site at Cefn Llanerch Ty-newydd (ID number 3353; Plate 74), less than 800 metres northeast of the Cwm Elan mine site and possibly associated with it, see Figure 18. A 140-metre-long linear cut (ID number 3353) across the slope here appears to have been created by mining activity, either cut as a long prospecting trench or as an open working to exploit lead ore just beneath the surface. Some spoil from this cut is spread downslope, but a broad earthwork bank which runs parallel to the cut on its downslope side, is undoubtedly formed from material dug out of the cut. A second cut (ID number 3313), upslope of ID number 3353 has a more prominent spoil tip. At the northeastern end of cut ID number 3353, in a small, wooded parcel near Cringwm, there is evidence of another spoil tip, originally recorded as a "platform" (ID number 314). The material tipped here appears to have been spread across some sections of field boundary. Two smaller trenches were recorded higher up the slope (ID numbers 3311 & 3312; Plate 75), which had also produced some spoil.

4.10.7 Further examples of previously unrecognised earthworks, probably associated with the search for metal ores in the 19th century, were noted in locations scattered across the survey area. Previously unrecorded prospecting trenches were recorded above Dalrhiw mine (ID numbers 3356, 3357 & 5081-5083). Examples further afield were originally misidentified. For example, two prospecting trenches at Ffos Rhestr (ID number 625 & 5087; Plate 76) had been previously mistakenly recorded as "Medieval Banks." Prospecting activity (ID number 5078) may also have caused past damage to the Carreg yr Ast cairn (ID number 600), where white quartz is visible on the surface. Another significant area of prospecting is visible on the high ground of Disgwylfa, to the northwest of Henfron farm and within 500 metres south-southwest of the Cwm Elan mine. LiDAR and aerial photographs show three discrete groups of pits and linear cuts (ID numbers 5138-5140). This is likely to be evidence of prospecting activity associated with Cwm Elan mine.

4.10.8 Stone and Slate Quarrying Both stone and slate have been quarried within the Elan Links survey area during the past 200 years, ranging from minor quarries worked to obtain building stone to larger complexes where roofing slate was quarried, probably before the mid-19th century to extensive quarries providing stone during the building of the dams.

4.10.9 The earliest and most impressive quarry complexes are the slate quarries at Crugyn Ci (ID number 121; Plate 77). This is a relatively large quarrying complex worked into the Silurian Rhayader Mudstone Formation and includes up to 14 separate workings and associated spoil tips and quarry shelters, which have been recorded individually for the first time by the Elan Links survey. The Dolfolau slate quarry complex (ID number 5170; Plate 78) consists of some 20 separate quarry workings of various sizes, working mainly into the Silurian Gafallt Shales Facies. The quarry workings extending along the rocky and steep Nant Dol-folau stream valley from Graig Dolfolau to the west to Pant Dolfolau to the east. Within some of the workings, the ruined remains of shelters and working areas are still present.

4.10.10 Peat Cutting In the later post-medieval period, a time when the natural woodlands had largely been lost from the Elan and Claerwen valleys and the age of the train and cheap imported coal from other parts of the country had yet to dawn, the digging of peat and turf for use as a domestic fuel was a widespread practice across the hills of the survey area and the wider Elenydd region. Extensive upland peat bogs were accessible to the occupants of farms and cottages across the area, who would work together to cut the peat, dry it in small stacks on the mountain pastures and then transport it back to their dwellings where it could be stored and used as required.

4.10.11 The evidence for peat cutting survives in often extensive areas, known as turbaries, where the rectilinear cuts created when layers of peat were stripped from the surface are still visible. Large turbaries are seen at multiple locations, such as Blaen Figyn (ID number 1495) to the north, Wenrhydd (ID number 5126; Plate 79) to the east, Gors Goch (ID number 762) to the centre, Cerrig Llwydion (ID number 695) to the west and Esgair Ceiliog (ID number 589) to the south. The larger turbaries are complemented by a great number of smaller areas of peat cutting, many of which remain unrecorded. The workings are often best seen from the air or on LiDAR, rather than in the field, where they can often easily be confused as natural erosional features.

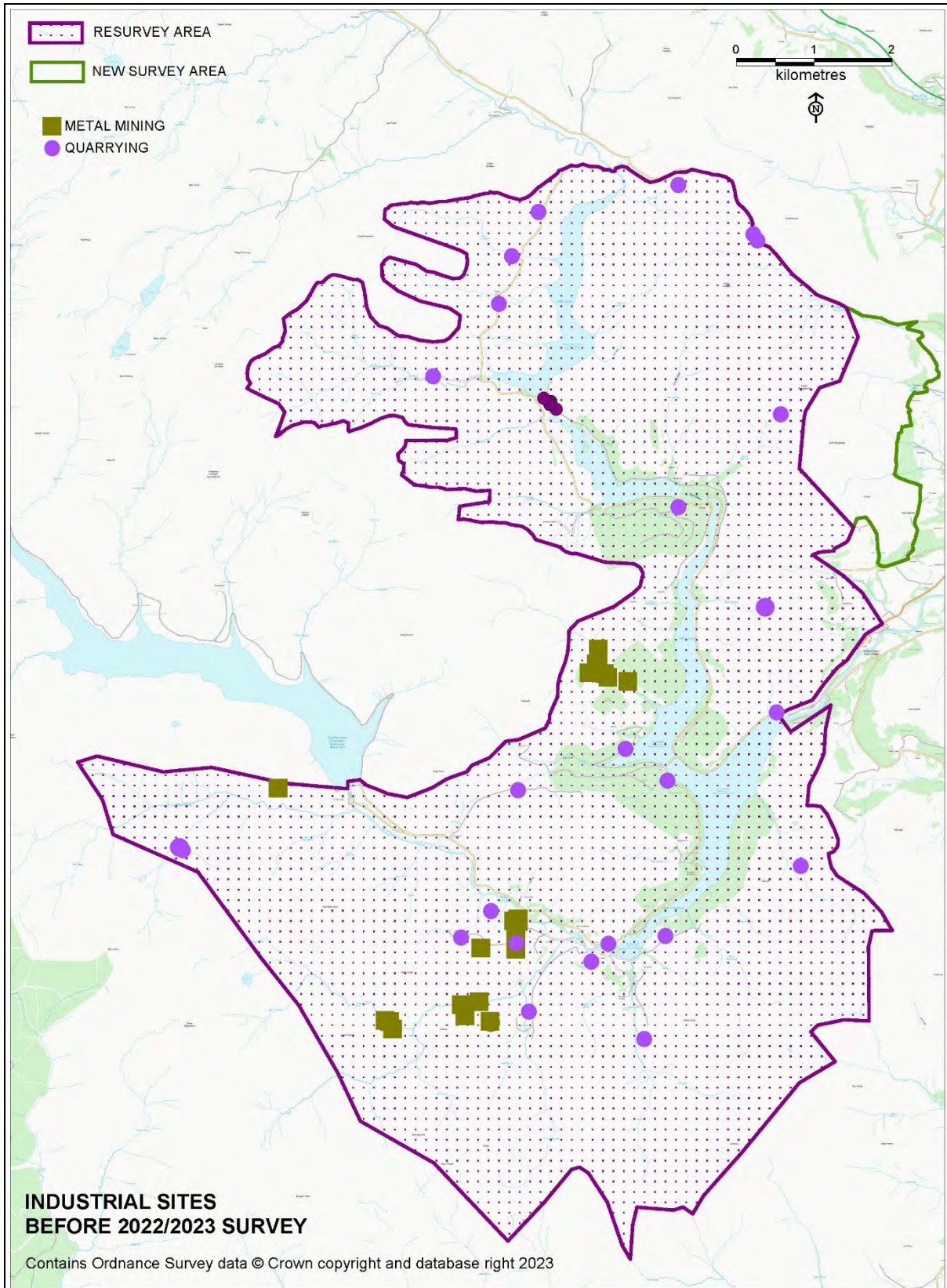


Figure 17; A map showing the distribution of Industrial sites before the 2022/2023 fieldwork

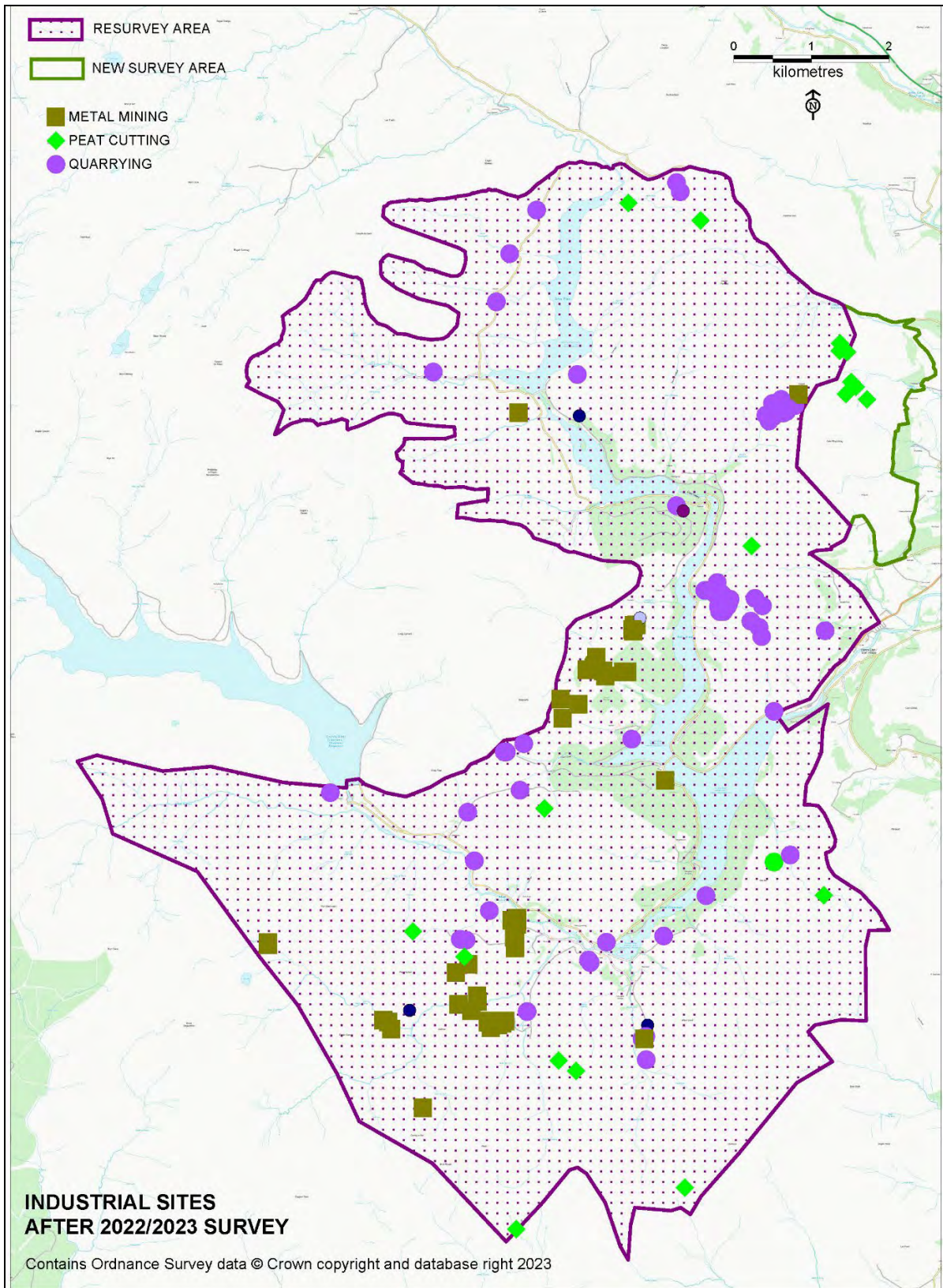


Figure 18; A map showing the distribution of Industrial sites after the 2022/2023 fieldwork



Plate 63: The constructed Pant Dolfolau Drain I (ID number 3457). Looking southeast.



Plate 64: A series of potato clamps at Pen-cae-mynydd (ID number 4029). Looking west-southwest.



Plate 65: The Cwm Elan Lead Mine (ID number 332). Looking west-northwest.



Plate 66: The Nant y Garw Lead Mine (ID number 210). Looking south.



Plate 67: The Dalrhiw Lead Mine (ID number 200). Looking south.



Plate 68: The Nant y Car South Lead Mine (ID number 64). Looking south.



Plate 69: The Nant y Garw mine magazine building (ID number 804), high above the Rhiwnant valley. Looking northeast.



Plate 70: The Nant y Garw mine dam (ID number 573). Looking northwest.



Plate 71: Fenced off mine shafts at the Nant y Car mine (ID number 573). Looking south.



Plate 72: The lower wheel pit at the Nant y Car mine (ID number 524). Looking north-northeast.



Plate 73: A water tank (ID number 3355) on the Nant y Car mine leat (ID number 5075). Looking northwest.



Plate 74: A previously unrecognised mine working at Cefn Llanerch Ty-newydd (ID number 3353), consisting of linear cuts across the hillslope. Looking north.



Plate 75: Previously unrecognised mine workings at Cefn Llanerch Ty-newydd (ID number 3311-3313), consisting of linear cuts across the hillslope. Looking northeast.



Plate 76: Prospecting trenches at Ffos Rhestr (ID number 625 to the right, 5087 to the left), 2 kilometres upstream from the Nant y Garw mine. Looking southwest.



Plate 77: The Crugyn Ci Slate Quarries (ID number 121), which consist of at least 14 separate quarry workings. Looking north.



Plate 78: The Dolfolau Slate Quarries (ID number 5170), which had not been recorded by previous surveys. Looking west-northwest.



Plate 79: Wenrhydd bog (ID number 5126) is marked as an area of "Turf Pits" or turbary on the 1830 First Series Ordnance Survey map. Looking northwest.

4.11 Modern Archaeology

4.11.1 For an essentially rural, upland district the Elan Valley and its environs saw an unusually high level of activity during the modern period. The dominant theme of the 20th century within the survey area was the completion and management of the Elan Valley dams' scheme (e.g. Plates 80 & 81) by the Birmingham Corporation, which affected both the Elan and Claerwen valleys. The impact of the water industry was continued by the addition of the Claerwen dam and reservoir in the mid-20th century (Plate 82).

4.11.2 The 2022-2023 field survey did not include the reservoirs, dams, roads, road bridges and the area of the present Elan Village settlement, although did include some features around their margins. This included the sites of the workers' settlements at Penygarreg (ID Number 421) and Craig Goch (ID number 5068), as well as some of the replacement houses built by the Birmingham Corporation to make up for some of the properties lost to the reservoirs. The influence of the dams' scheme is unavoidable in the landscape of the Elan and lower Claerwen valleys.

4.11.3 Although much of the work had been undertaken during the last years of the 19th century, the dams' scheme also influenced the 20th century history and archaeology of the district. By the opening of the 20th century, much of the construction work of the Elan Valley dams' scheme had been carried out, with dams at Craig Goch, Penygarreg, Garreg Ddu and Caban Coch under construction. The 1901 census shows that the worker's villages at Elan Village, Penygarreg and Craig Goch were still occupied and press articles during that year reported that the Elan dams were almost completed and that work on a series of dams proposed for the Claerwen were recently started (Radnorshire Express October 9th, 1901). This included the Dol y Mynach dam (Plate 83), which was started but never finished, and further dams at Ciloerwynt and Pant y Beddau, which were never started.

4.11.4 The Elan Valley reservoirs began supplying water to Birmingham on 21st of July 1904, when King Edward VII turned on the supply at the filter beds above Elan Village. In truth, the scheme was not fully operational at this time, and it was not until September 1905 that Birmingham was fully supplied with Elan Valley water (Nottingham Evening Post, 18th September 1905). Some work continued to be undertaken in the valley well into 1907. As late as March 1907, local newspapers reported that of the 122 workers huts in Elan Village 41 were still used to house workers, with a population of 280 inhabitants including 88 children living in the village (Radnor Express, 14th March 1907).

4.11.5 During 1907, a public auction was held at the behest of Birmingham Corporation at which lots were sold off which included heavy

machinery, tools and many prefabricated timber buildings, including buildings such as the former workers' houses of Elan Village, the Doss House, the hospital, church, community hall and isolation hospital. This marked the closure of the construction period of the Elan Valley dams and the end of the workers' settlements (Birmingham Daily Mail 2nd May 1907). By May 1908, the press could report that "the workshops and navvy's village have been cleared away and... the Elan Valley is returning to its former quiet" (Birmingham Daily Mail 27th May 1908). The quiet would soon be disturbed again by the construction of the buildings of the present Elan Village in the following years, the contract having been awarded to Messrs H. Lovatt & Sons of Wolverhampton late in 1907 (Radnor Express, 7th November 1907).

4.11.6 The dismantling and removal of all machinery and buildings associated with the dams' scheme removed an important element of the late Victorian and Edwardian landscape from the Elan and Claerwen valleys. A few structures were retained as fishing lodges or "bungalows" including the "Engineers House" at Penygareg (ID number 1222), which were being let by the Birmingham Corporation by 1907 (Radnorshire Standard, 22nd May 1907).

4.11.7 Some new buildings quickly appeared as the dams' scheme progressed. In late April 1900 the new church at Nantgwyllt (ID number 1317) had opened, replacing the original church, lost to the waters of Caban Coch reservoir (Radnorshire Express, May 3rd, 1900). Also, during 1900, a series of new cottages intended to replace some of the dwellings and farms lost to the water scheme were also built. These included cottages at Allt-goch (ID number 395), Cae Garw (ID number 1223), Cwm Elan Mine (ID number 488; Plate 84), Ty'n y Gors House (ID number 1333) and Ty'n y Pant (ID number 463; Plate 85). The latter has been reduced to a pile of rubble, and Cwm Elan Mine cottage was used for workers on the dam scheme for a time, and as a gamekeeper's cottage, but was abandoned due to its poor condition. Allt-goch is now also empty, but Cae Garw and Ty'n y Gors House both remain in use.

4.11.8 One of the most remarkable survivals relating to the early history of the estate created by the Birmingham Corporation is the physical boundary of the Elan watershed, which was marked out by concrete boundary posts circa 1913. Many hundreds of the original posts still stand in their original positions, often stamped with the letters BC on the side facing the Birmingham Corporation land (e.g. ID number 4220; Plate 86), some bearing the initials of the landowner on the opposite side of the boundary, such as LL for Lewis Lloyd, former owner of the Cwm Elan Estate, who retained some of the common land outside the watershed after his estate was purchased by the Corporation. The Elan Links survey recorded the individual boundary posts along the eastern and southeastern edges of the estate, from Penrhiw-wen (ID number 3467) in

the north, down to Bryn Rhudd (ID number 4232) in the south, the line of over 300 boundary posts was recorded in a largely unbroken sequence. Some posts are missing or have been moved, some are broken, but most survive and continue to mark out the original boundary of Birmingham's Elan Valley estate and the watershed of the river Elan. Individually, the posts are not of high historic value, but collectively they are one of the most important heritage features in the landscape and arguably require monitoring and maintenance (ID number 3089; see Plate 87).

4.11.9 It should be noted that in some areas there are secondary lines of concrete boundary markers, which mark the limits of smaller areas of common outside the original Birmingham Corporation land, which were held by different landowners. Examples were noted near Crugyn Ci and also further south in the area to the east of Beddau Folau. The date of these posts is not certain, but they are presumed to belong to the first quarter of the 20th century.

4.11.10 A later phase of dam-building activity had a major impact on the Claerwen valley. A new dam and reservoir were created in the valley after the Second World War, a half a century after the original plans to create three reservoirs along the valley were largely abandoned. The Claerwen Dam was started soon after the end of the war and was complete by 1952, when it was officially opened by Queen Elizabeth II. The reservoir holds as much water as the Elan Valley reservoirs combined and flows via an underground aqueduct to the Caban Coch reservoir. The dam and its related features were not generally included in the 2022-2023 field survey, but some features on the open pastures to the west side of the dam were included. These include a substantial wall and cutting immediately above the dam where large cranes were positioned during the construction phase of the dam (ID number 3314; Plate 88).

4.11.11 The impact of the construction of the Claerwen Dam was not limited to the immediate area of the dam. Some 5 kilometres to the southeast, a large quarry (ID number 26; Plate 89) is in the Marchnant valley, from where stone was obtained for the construction. It is known that Italian stonemasons were brought to work on the scheme, due to a post-war shortage of labour in the country. Dressed stone was used in the dam to make the structure match the Victorian architecture of the Elan valley dams. At the quarry a number of these dressed stones (ID number 3324; Plate 90) can still be seen at the side of the access road, where they were placed ready for use at the dam, but clearly were found to be surplus to requirement. The buildings of the quarry no longer survive but levelled concrete platforms (e.g. ID number 3326; Plate 91) still mark their position, whilst and the brick-built explosives magazine remains intact (ID number 3325; Plate 92).

4.11.12 Modern military archaeology is another important theme within the survey area, with evidence of both early 20th century and Second World War activity now identified at multiple locations within the survey area, see Figures 19 & 20.

4.11.13 The earliest evidence of modern military activity in the survey area relates to sites used by the Royal Garrison Artillery, who held annual summer camps in the Rhayader district in the years before the First World War. Contemporary photographs show that these camps included sites to the north and south of the Rhayader to Cwmystwyth road over Penrhiw-wen. From this area, the artillery fired blind, towards Esgair Rhiwlan and Esgair Cywion to the west, where shell holes can still be seen dotted across the landscape in the impact zone. It is believed that experiments using spotters in hot air balloons were carried out at this firing range in the early 20th century. (Trysor, 2009, p.26). This survey has recorded a group of 7 earthwork firing positions (e.g. ID numbers 3036; Plates 93 & 94) at the southern side of the road, where guns were positioned during these exercises. The firing positions are square platforms, about 4 metres square connected by small trenches, and may have been prepared for heavy howitzers of a type known to have been in use at the summer camp on the eve of the First World War.

4.11.14 There are a number of interesting features associated with the Second World War in the area. The history of the role played by the Nant y Gro Dam (ID number 1513) in the development of the famous "Bouncing Bomb" by Barnes Wallis in 1942, when the dam was blown up during tests has become well-known. The shattered ruin of the dam remains as it was left in 1942 (Plate 95) and is now a scheduled monument.

4.11.15 Less well known are a group of Second World War pillboxes which were built to protect the Garreg Ddu dam from enemy attack or sabotage. Three pillboxes still stand in good condition to the eastern end of the dam (ID numbers 399, 430 & 464; (Plate 96). All three are scheduled monuments. A fourth pillbox (ID number 462) stood at the western end of the dam, near Nantgwyllt church, but was demolished during the 20th century and only a scatter of debris remains.

4.11.16 Two small shelters recorded on the hills to the north and south of Elan Village are said to have been used by the local Home Guard as observation posts during the Second World War. Shelter ID number 3217 (Plate 97) stands on Cnwch to the south, and shelter ID number 76 (Plate 98) is found on Cefn Llanfadog to the north.

4.11.17 A group of 11 previously unrecognised earthwork fieldwork trenches were found on Rhos y Gelonin during the field survey. One of these (ID number 400; Plate 99) was previously recorded as a "bank and

ditch" but on resurvey was found to be a Second World War slit trench⁸, which would have been fortified with sandbags and served as a firing post. Fieldwork ID number 3053 was also a slit trench, but the other 9 fieldworks are simpler fox holes⁹ (e.g. ID numbers 3049, 3050 & 3052; Plate 100). These fieldworks¹⁰ are a rare survival of earthwork military features of the period, but it is not clear what their purpose was. They may have been created by soldiers guarding the dams below in the valley to the east, or perhaps to have been used by the military for training purposes.

⁸ <http://purl.org/heritagedata/schemes/10/concepts/68918>

Slit Trench: A short trench used to protect troops or to provide defensive fire from, often dug for practice purposes.

⁹ <http://purl.org/heritagedata/schemes/10/concepts/94363>

Fox Hole: Usually a small, two or three man trench, dug as an isolated fieldwork rather than as part of a defensive system. A WWI and WWII feature.

¹⁰ <http://purl.org/heritagedata/schemes/10/concepts/68866>

Field Work: A usually temporary earthwork or fortification, the latter constructed by military forces operating in the field. Use more specific type where known.

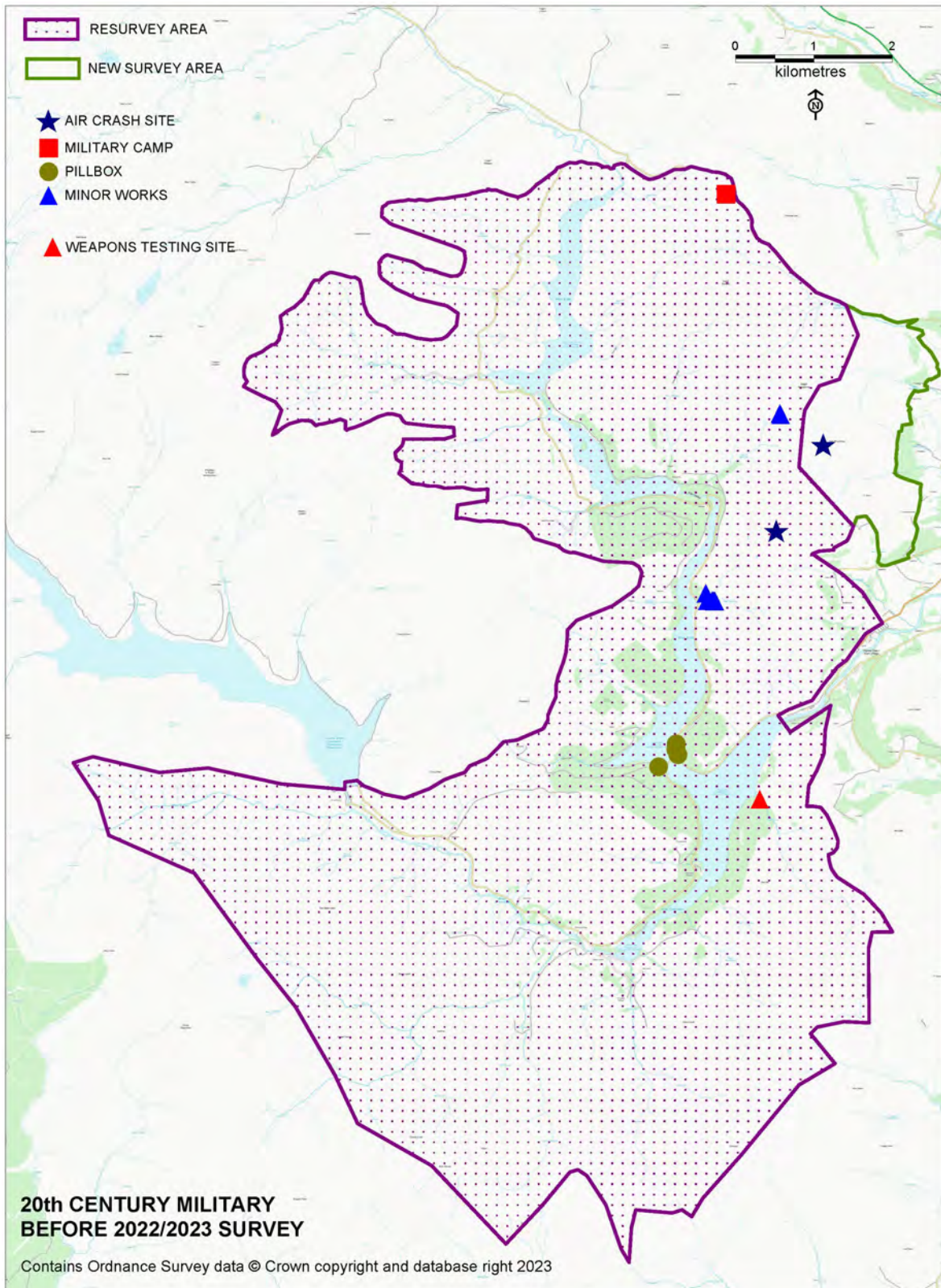


Figure 19; A map showing the distribution of 20th century Military sites before the 2022/2023 survey.

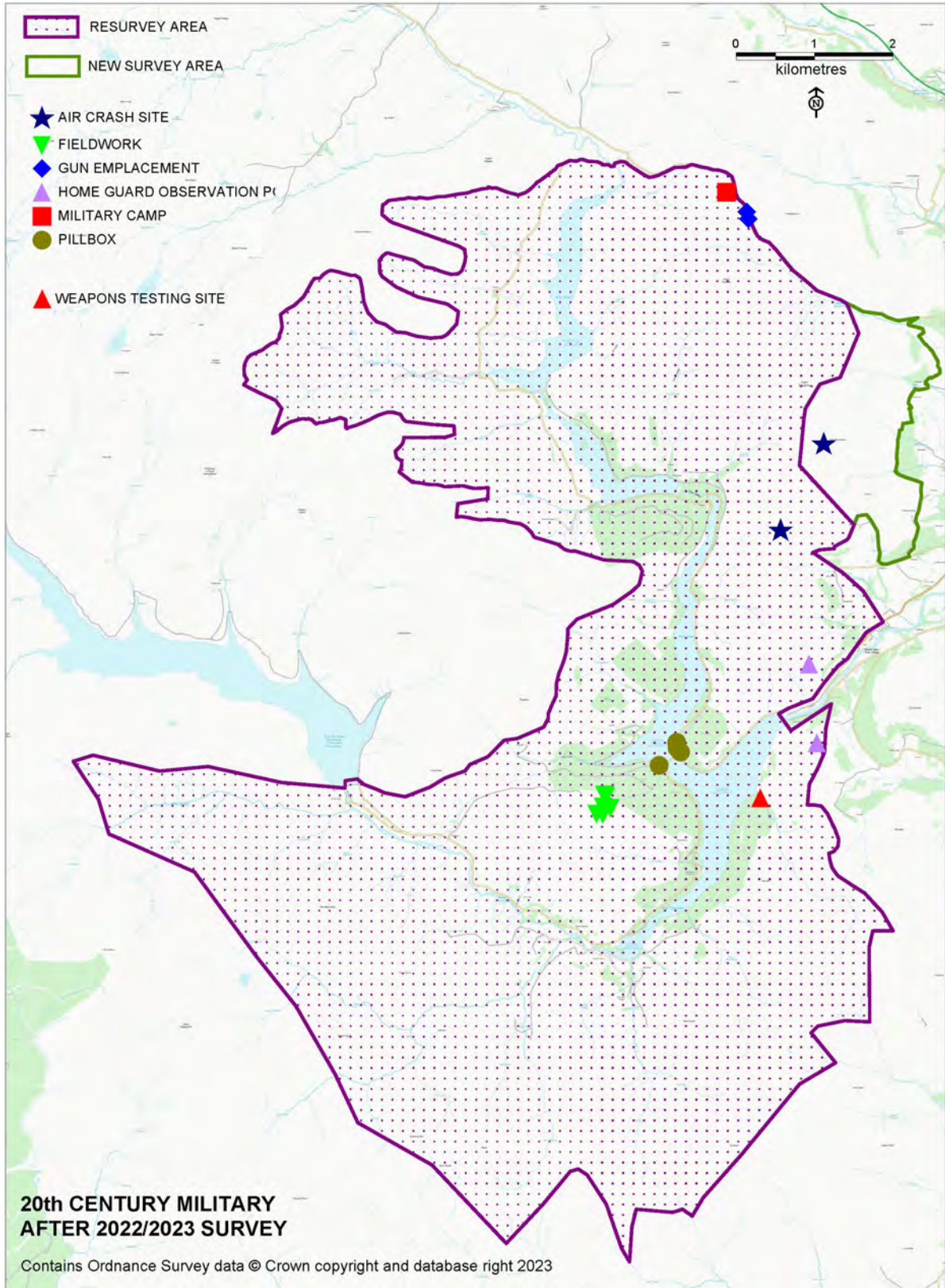


Figure 20; A map showing the distribution of 20th century Military sites after the 2022/2023 survey.



Plate 80: Penygarreg Dam during the summer of 2022 when reservoir levels were low. It was completed in the early 20th century. Looking south.



Plate 81: Craig Goch Dam, which was also completed in the early 20th century. Looking west.



Plate 82: Claerwen Dam built in the mid-20th century. Looking north.



Plate 83: Dol y Mynach Dam, started in the first years of the 20th century but abandoned at an early stage in its construction. Looking west.



Plate 84: The Birmingham Corporation built a red-brick cottage (ID number 488) at the former Cwm Elan mine (ID Number 332) circa 1900, alongside the former mine office (ID Number 321). Looking west.



Plate 85: Rubble now marks the site of Birmingham Corporation's cottage at Ty'n y Pant (ID number 463), built circa 1900. Looking southwest.



Plate 86: One of many hundreds of concrete boundary posts (ID number 4220) erected circa 1913 to mark the boundaries of the Elan watershed. Looking southwest.



Plate 87: A broken concrete boundary marker near Penrhiw-wen (ID number 3038), built circa 1900. The stones have stood for over a century and need to be monitored and maintained or replaced where necessary. Looking southwest.



Plate 88: A quarried cutting fronted by a concrete and stone bund (ID Number 3314) to the western end of the Claerwen dam. Large cranes were mounted in the cutting during the construction period of the dam. Looking north-northwest.



Plate 89: The Marchnant Quarry (ID number 26) was worked in the 1940s to provide stone for the construction of the Claerwen dam. Looking northeast.



Plate 90: Dressed stones (ID number 3324) still stacked at the Marchnant Quarry which were never collected for use at the Claerwen dam. Looking east.



Plate 91: The concrete base of a quarry building (ID number 3326) at the Marchnant Quarry. Note the stone steps rising beyond the concreted area. Looking south-southwest.



Plate 92: The explosives magazine (ID number 3325) at the Marchnant Quarry, which has a low blast wall to the right. Looking south.



Plate 93: One of the gun positions at the Penrhiw-wen artillery battery site, which was used by the Royal Artillery in the early 20th century (ID number 3036). Looking west.




Plate 94: An aerial view of the Penrhiw-wen artillery battery site, which was used by the Royal Artillery pre-World War 1 (ID number 3036). The individual gun positions are outlined in red.



Plate 95: The site of the Nant y Gro Dam (ID number 3036) with the remains of a water tank in the foreground (ID Number 5050) . It was built to supply Elan Workers Village with water in the 1890s but blown up during military testing in 1942. Looking south.



Plate 96: Pillbox ID number 399, one of the three surviving Second World War pillboxes which protected Garreg Ddu dam. Looking south. (Photo © David James).



Plate 97: A stone-built Home Guard Observation Post (ID number 3217) on Cnwch, to the south-southwest of Elan Village. Looking southeast.



Plate 98: A stone-built Home Guard Observation Post (ID number 3217) on Cefn Llanfadog, to the west-northwest of Elan Village. Looking southeast.



Plate 99: A Second World War fieldwork (ID number 400) on Rhos y Gelynnen. Looking southeast.



Plate 100: A line of three Second World War fox-holes (ID numbers 3049, 3050 & 3052) on Rhos y Gelynnen. Looking north-northwest.

5. Discussion.

5.1 The Elan Links archaeological field survey has proven to be an important exercise in advancing knowledge of the archaeology of a key historic landscape in central Wales, but also as a contribution to the future management of archaeological features within the Elan Valley.

5.2 The field survey proved to be challenging due to several factors;

- The high number of previously unrecorded archaeological sites and features encountered,
- The need to subdivide complex sites into their constituent parts in the archaeological record to ensure a better record of such sites,
- The level of correction of detail which was required when dealing with the re-evaluation of previously recorded sites, including improving monument recognition, site descriptions or correcting grid-references.
- The disruption to planned survey schedule by Covid 19 restrictions

5.3 Despite these challenges, the fieldwork is considered to be highly successful and this is reflected in the records now included in the Elan Links Survey database, which is a much-expanded record when compared to the Heritage at Risk database which was created in 2017.

5.4 The Elan Links survey has seen several significant thematic advancements.

5.4.1 Prehistoric archaeology - the survey has:

- increased the number of recorded prehistoric monuments and features and
- identified several potential prehistoric settlement sites

5.4.2 Medieval archaeology – the survey has:

- significantly increased the number of earthwork building platforms,
- increased the number of identified sunken shelters, which are thought to be associated with medieval transhumant farming,
- better defined site types such long huts, longhouses and shelters with the use of appropriate terminologies.

5.4.3 Post-medieval archaeology – the survey has:

- improved recognition of features associated with post-medieval settlement, farming and land management,
- recorded many industrial features associated with slate and stone quarrying for the first time,
- expanded the record for the evidence of metal mining and ore prospecting,
- improved the record relating to the water industry, including identifying the sites of late 19th century workers' settlements in the valley, separate from the well-known settlement at Elan Village.

5.4.4 Modern archaeology – the survey has:

- identified new sites associated with 20th century military activity,
- expanded the record relating to the water industry in the 20th century.

5.5 Future work

5.5.1 The 2022-2023 field survey highlights a number of future steps which can be taken to further enhance the archaeological record for the Elan Valley estate in order to maximise the protection and promotion of its wealth of archaeological and historical assets.

5.5.2 Future site-specific surveys or evaluations of some sites would be advisable and comments made accordingly in the Management Recommendation field of the Site Gazetteer in Part 2 of this report. These sites are listed in Appendix C of this report, grouped by the sort of action that should be taken.

5.5.3 Many sites or complexes cover an area of landscape which requires that their boundaries are defined by polygons rather than point data. This includes groups of features, such as mine and quarry complexes, deserted rural settlements or cairnfields, or large-scale assets such as peat cuttings or cultivation areas. A desktop exercise defining such polygons would greatly enhance the usefulness of the Elan Valley Survey database as a management tool.

5.5.4 The incorporation of the Elan Valley Survey database into the regional HER is an important future step, making the results of the Elan Links survey publicly accessible.

5.5.6 Archaeological sites recorded in the Elan Valley Survey database and presently thought to be of national significance should be proposed to

Cadw for potential scheduled monument status. These sites are listed in Appendix D of this report.

5.5.6 New LiDAR coverage was made available by Natural Resources Wales for the whole of the country during the summer of 2023, when this report was being compiled. Due to its release late in the life of this project, this resource was only used to a limit extent to inform this work, but a future review of the LiDAR data offers an opportunity to identify sites and details which could not be identified by a field survey, particularly features which are hidden in woodland or forestry or within areas which were not classified as open access land.

5.5.7 The 2022-2023 did not undertake a new survey of the buildings and structures of those farms and dwellings within the survey area which remain in use. A future building survey of the tenanted farmsteads of the Elan Valley estate would help record the built heritage of the estate and identify buildings of architectural or historic interest.

5.5.8 Future palaeo-environmental work may be considered at the site of the Pantyllyn bog (SN9325068900), which is in close proximity to a number of Bronze Age funerary and ritual monuments as well as the medieval Pantyllyn Deserted Rural Settlement, which includes areas of ridge and furrow cultivation.

7. Bibliography

- Austin, D, 2006, *The Future: Discourse, Objectives and Directions* in Roberts K, 2006, *Lost farmsteads Deserted Rural Settlements in Wales*, CBA Research Report 148
- Brooks, I, 2023, Flint artefact from Lluest Abercaethon, Trysor LAC2021, context 003 in Trysor, 2023 *Elan Links: Archaeological Evaluation Lluest Abercaethon Enclosure, Elan Valley, Powys*
- Cambrian Archaeological Projects 2001. *Uplands Survey Initiative - Landscape No: 55. The Elan Valley*, Cambrian Archaeological Project Report No. 161
- Cambrian Archaeological Projects 2004. *Uplands Survey Initiative - The Elan Valley 2003-4 Archaeological Survey*
- CPAT, Undated A, *HLCA 1136 Elenydd*
<https://www.cpat.org.uk/projects/longer/histland/elan/1136.htm>
- CPAT, Undated B, *HLCA 1139 Deuddwr*
<https://www.cpat.org.uk/projects/longer/histland/elan/1139.htm>
- CPAT, 2007, *Crugiau Bach stone circle, topographical survey*
- Davies, J L & Webster, P, 1977. *Archaeological Survey, Site of Enlarged Craig Goch Reservoir.*
- Fychan, C, 1966, "Lluestau Blaenrheidol", *Ceredigion – Journal of the Cardiganshire Antiquarian Society*, Volume V, No. 3
- Hankinson, R, Owen, W & Silvester, R , 2008 , *Round Huts in Brecknock: The Second Report.* CPAT Report No. 913.
- Hankinson, R & Silvester, R J, 2009, *Elan Valley. The Scheduling Enhancement Programme* CPAT report 1004
- Jones, N W 2002, *Prehistoric Funerary & Ritual Sites: Brecknockshire; Initial Project Report* CPAT report 465
- Jones, N W, 2003, *Prehistoric Funerary & Ritual Sites: Radnorshire.* Project Report, CPAT Report 524.
- Jones, N W, 2008, *Surveys of Two Stone Circles in Brecknock.* CPAT Report No. 942

- Jones, N W, 2011, *Bwlch y Ddau Faen Standing Stones, Llanwrthwl: Survey 2011* CPAT report 1109
- Jones, N W and Frost, P, 1995, *Powys Metal Mines Ground Survey 1995*, CPAT report 111
- Jones, N W & Owen, W J, 2006, *Prehistoric Funerary & Ritual Sites: Northern Brecknock*, Project Report CPAT report 771
- Jones, N, Walters, M and Frost, P, 2004, *Mountains and Orefields, metal mining landscapes of mid and north-east Wales*, CBA Research Report
- Judge, CW, 1997, *The Elan Valley Railway – The Railway of the Birmingham Corporation waterworks*
- Lewis-Brown, D, 2019, *The Elan Valley Clearance*
- Silvester, R J 1994. *Elan Valley Uplands Field Survey 1993/94*, Clwyd-Powys Archaeological Trust Report 97.
- Silvester, R J, 1997, *Deserted Medieval and Later Rural Settlements in Radnorshire*. Report No. 227
- Silvester, R J, 1999, *Deserted Medieval and Later Rural Settlements in Radnorshire*: Clwyd-Powys Archaeological Trust Report No 305
- Silvester, R J, 2001, *Deserted Medieval and Later Rural Settlements in Powys and Clwyd: The Final Report*. Report No. 425
- Toulman-Smith, L, 1906, *The Itinerary in Wales of John Leland in or about the years 1536-1539, Vol.3, containing Part 6 (The Itinerary in Wales), with a Map*, London.
- Trysor, 2016, *Elan Links Landscape Character Assessment*, Trysor Report 2016/541
- Trysor, 2017a, *Elan Links Heritage at Risk Part One*
- Trysor, 2017b, *Elan Links Heritage at Risk Part Two - Site Gazetteer*
- Trysor, 2018, *Cwmclyd Farmstead, Claerwen Valley, Rhayader, Powys Level 2 Building Recording P/2017/0573 (Powys)*
- Trysor, 2023, *Elan Links: Archaeological Evaluation Lluest Abercaethon Enclosure, Elan Valley, Powys*

Walters, M, 1993. *Powys Metal Mines Survey*, Clwyd-Powys Archaeological Trust Report 89.

Williams, D H, 2001, *The Welsh Cistercians*

Williams G, 1962, *The Welsh Church from Conquest to Reformation*.

Winchester, A and Straughton, E, 2009, *Elan and Claerwen Valleys, Powys: Historical Briefing Paper*

Wright, T, 1863, *The Historical Works of Giraldus Cambrensis*

Birmingham Daily Mail 2nd May, 1907

Birmingham Daily Mail 27th May, 1908

Nottingham Evening Post, 18th September, 1905

Radnorshire Express October 9th, 1901

Radnor Express, 14th March, 1907

Radnor Express, 7th November, 1907

Radnorshire Standard, 22nd May, 1907

7.3 Map sources

Llansanffraid Cwmdeuddwr Parish Tithe Map, 1840

Llansanffraid Cwmdeuddwr Parish Tithe Apportionment, 1840

Llanwrthwl Parish Tithe Map, 1848

Llanwrthwl Parish Tithe Apportionment, 1847

Ordnance Survey, 1820, Ordnance Survey Original Surveyors Drawings. Sheet 311 (Hafod).

Ordnance Survey, 1833, First Series 1:63360 scale map. Sheet 56.

The following sheets of the 1888, 1905 and 1953 editions of the Ordnance Survey 1:10560 maps were consulted:

Brecknockshire III.NE

Brecknockshire III.SE

Brecknockshire IV.NW

Brecknockshire IV.SW

Brecknockshire IV.NE

Brecknockshire IV.SE

Radnorshire XIV.NW

Radnorshire XIV.SW

Radnorshire XIV.NE

Brecknockshire I.SE

APPENDIX A

SITE TYPE SUMMARY

ID Number	NPRN	PRN	Site Name	Site Type in Heritage at Risk Database	Revised Site Type in Elan Links database
ADIT 2 records					
7		18507	NANT-Y-CAR LEAD MINE	ADIT	ADIT
115	261491	18449	CWM ELAN LEAD MINE	ADIT	ADIT
AGRICULTURAL BUILDING 3 records					
69		54427	ALLT-GOCH	STABLE	AGRICULTURAL BUILDING
260	261224		HIRNANT	AGRICULTURAL BUILDING	AGRICULTURAL BUILDING
445	261344	165496	NEUADD FACH	AGRICULTURAL BUILDING	AGRICULTURAL BUILDING
AIR CRASH SITE 2 records					
59	515348	166026	HALIFAX LL541	AIR CRASH SITE	AIR CRASH SITE
73		130259	VICKERS WELLINGTON N2813	AIR CRASH SITE	AIR CRASH SITE
AQUEDUCT 1 record					
5002	0		NANT GWYLLT		AQUEDUCT
BANK (EARTHWORK) 58 records					
58		18457	CWM ELAN LEAD MINE	BANK (EARTHWORK)	BANK (EARTHWORK)
142	261760	110423	GLANNAU WOOD	BOUNDARY BANK	BANK (EARTHWORK)
160	261549	165437; 6243	DOLFOLAU	LINEAR EARTHWORK	BANK (EARTHWORK)
167	261655	165443	GWAELOD Y RHOS	BOUNDARY BANK	BANK (EARTHWORK)
180	261590	165419	CRUGYN CI	BANK (EARTHWORK)	BANK (EARTHWORK)
194	261309	165429	LLETHR LLWYD	FIELD BOUNDARY	BANK (EARTHWORK)
209	261676	43956; 110321	PEN GARN-DDU	BOUNDARY BANK	BANK (EARTHWORK)
327	261725	165507	TY'N LLIDIART	BANK (EARTHWORK)	BANK (EARTHWORK)
368	261383	55121	GRO HILL	BANK (EARTHWORK)	BANK (EARTHWORK)
371	261420	55118; 165528	ESGAIR GWAR-Y-CAE	BANK (EARTHWORK)	BANK (EARTHWORK)
388	261681	165464	RHOS Y GELYNEN	BANK (EARTHWORK)	BANK (EARTHWORK)
397	261691	165470	GRAIG-Y-FOEL, BOUNDARY BANK	BOUNDARY BANK	BANK (EARTHWORK)
443	261703	110421	GLANNAU	BOUNDARY BANK	BANK (EARTHWORK)
444	261702	110420	GRAIG DDU	BOUNDARY BANK	BANK (EARTHWORK)
475	261376	55119	GRO HILL	WALL	BANK (EARTHWORK)

*Elan Links Upland Survey 2022/2023
Part 1: Overview*

ID Number	NPRN	PRN	Site Name	Site Type in Heritage at Risk Database	Revised Site Type in Elan Links database
486	261534	165187	MOELFRYN	DITCH	BANK (EARTHWORK)
490	261601	166030	ESGAIR PERFEDD	ENCLOSURE	BANK (EARTHWORK)
499	261619	165182	NANT CALETTWR	BOUNDARY BANK	BANK (EARTHWORK)
500	261484	18450	CWM ELAN LEAD MINE	BOUNDARY BANK	BANK (EARTHWORK)
641	277127	165146	NANT Y CAR	WALL	BANK (EARTHWORK)
643	277129	165148	BRYN IAGO	BANK (EARTHWORK)	BANK (EARTHWORK)
679	277259	165317	NANT Y CAR BANK II	BANK (EARTHWORK)	BANK (EARTHWORK)
734	277236	165323	NANT Y DDERWEN		BANK (EARTHWORK)
745	277270	165331	AFON CLAERWEN	BANK (EARTHWORK)	BANK (EARTHWORK)
818	277117	165289	CERRIG PLWM	BANK (EARTHWORK)	BANK (EARTHWORK)
1314	261394	55124; 88948	NANT Y GRO	ENCLOSURE	BANK (EARTHWORK)
1339	261650		RHOS Y GELYNEN	BOUNDARY BANK	BANK (EARTHWORK)
2008			PANT Y LLYN		BANK (EARTHWORK)
2070			NANT YR HAIDD		BANK (EARTHWORK)
3060			RHOS Y GELYNEN		BANK (EARTHWORK)
3116			NANT HESGOG		BANK (EARTHWORK)
3119			ESGAIR PENYGARREG		BANK (EARTHWORK)
3135			BANC GWYN		BANK (EARTHWORK)
3138			CERRIG LLWYDION		BANK (EARTHWORK)
3199			CRUGIAU BACH		BANK (EARTHWORK)
3204			ESGAIR CRAWNLLWYN		BANK (EARTHWORK)
3208			CNWCH		BANK (EARTHWORK)
3245			TY'N Y PANT		BANK (EARTHWORK)
3259			GRO HILL		BANK (EARTHWORK)
3264			TY'N Y PANT		BANK (EARTHWORK)
3266			TY'N Y PANT		BANK (EARTHWORK)
3269			TY'N Y PANT		BANK

ID Number	NPRN	PRN	Site Name	Site Type in Heritage at Risk Database	Revised Site Type in Elan Links database
					(EARTHWORK)
3289			NANT Y GRO		BANK (EARTHWORK)
3293			RHIWNANT		BANK (EARTHWORK)
3329			WAUN LWYD		BANK (EARTHWORK)
3331			NANT DDU		BANK (EARTHWORK)
3339			GRO HILL		BANK (EARTHWORK)
3364			CRAIG-Y-LLYSIAU		BANK (EARTHWORK)
3374			ESGAIR GRIS		BANK (EARTHWORK)
3377			EGSAIR BRITHGWM		BANK (EARTHWORK)
3401			CEFN LLANFADOG		BANK (EARTHWORK)
3402			CEFN LLANFADOG		BANK (EARTHWORK)
5037			CRAIG LLANERCH CAWR		BANK (EARTHWORK)
5038			CRAIG LLANERCH CAWR		BANK (EARTHWORK)
5113			NANT Y BLYMBREN		BANK (EARTHWORK)
5127			CEFN LLANFADOG		BANK (EARTHWORK)
5134			CEFN GWAIR		BANK (EARTHWORK)
5135			CEFN GWAIR	BANK (EARTHWORK)	
BANK (EARTHWORK)?;TRACKWAY? 1 record					
3250	0		NANT Y GRO		BANK (EARTHWORK)?; TRACKWAY?
BANK AND DITCH 1 record					
710	277186	165430	AFON CLAERWEN, BANK AND DITCH	BANK AND DITCH	BANK AND DITCH
BARN 23 records					
43		48767	CWM CLYD	BARN	BARN
156	261354	165436	TY NANT BARN	BARN (POSSIBLE)	BARN
191	261323	43719; 165427	PANT Y GWARTHEG	STABLE	BARN
208	98381	165371	CAE-LLAITH	OUTBUILDING	BARN
232	22837	67889; 67888	HIRNANT	BARN	BARN
291	81131	67866; 67865	CRINGWM	COTTAGE	BARN
299	261730	110349	TY'N-Y-FFALD	COW SHED	BARN
300	261339	165515	YSGUBOR	BARN	BARN

ID Number	NPRN	PRN	Site Name	Site Type in Heritage at Risk Database	Revised Site Type in Elan Links database
			LLANFADOG		
301	98069	165512	LLANFADOG UCHAF	OUTBUILDING	BARN
303	98311	54428	ALLT-GOCH	BARN	BARN
324	98068	165513	YSGUBOR LLANFADOG	BARN	BARN
344	261426	110320; 165536	HENFRON	BARN	BARN
362	261166	94199; 166017; 1001852	CAE SGUBOR	BARN	BARN
749	277242	165335	RHIWNANT	BARN	BARN
750	277243	165336	RHIWNANT	BARN	BARN
758	97522	110306	BLAEN COEL	OUTBUILDING	BARN
780	277235	53174	RHIWNANT	BARN	BARN
791	97899	67863; 67862	TY'N-Y-LLIDIART	AGRICULTURAL BUILDING	BARN
792	97856	134055	PENYGARREG	BARN	BARN
793	98312	53003; 134054	HAFOD	BARN	BARN
1316	98134	165565	DOLYMYNACH	BARN	BARN
1337	261189	165545	MARCHNANT	BARN (POSSIBLE)	BARN
1377	31198		LLANERCH Y CAWR	BARN	BARN
BENCH MARK			4 records		
2087	0		NANT CAETHON		BENCH MARK
3468	0		ESGAIR RHIWLAN		BENCH MARK
3469	0		ESGAIR RHIWLAN		BENCH MARK
3470	0		ESGAIR RHIWLAN		BENCH MARK
BIELD			1 record		
3032	0		WAUN GEUFRON		BIELD
BOREHOLE MARKER POST			6 records		
288	261610	165392	NANT CALETTWR	POST	BOREHOLE MARKER POST
3203	0		ESGAIR CRAWNLLWYN		BOREHOLE MARKER POST
3209	0		ESGAIR CRAWNLLWYN		BOREHOLE MARKER POST
3216	0		ESGAIR CRAWNLLWYN		BOREHOLE MARKER POST
3372			ESGAIR GRIS		BOREHOLE MARKER POST
3373			ESGAIR GRIS		BOREHOLE MARKER POST
BOUNDARY			1 record		
60		166054	ELAN VALLEY ESTATE BOUNDARY	BOUNDARY	BOUNDARY
BOUNDARY BANK			6 records		
402	261686		RHOS-Y- GELYNEN, BANK AND DITCH I	BOUNDARY BANK	BOUNDARY BANK
2057			NANT CAETHON		BOUNDARY BANK
3073			BLAEN COEL		BOUNDARY BANK
3079			BLAEN FIGYN		BOUNDARY BANK

ID Number	NPRN	PRN	Site Name	Site Type in Heritage at Risk Database	Revised Site Type in Elan Links database
5003			BLAEN NANT HESGOG		BOUNDARY BANK
5007			NANT HESGOG		BOUNDARY BANK
BOUNDARY MARKER			310 records		
2014			ELAN VALLEY ESTATE		BOUNDARY MARKER
2021			ELAN VALLEY ESTATE		BOUNDARY MARKER
2022			ELAN VALLEY ESTATE		BOUNDARY MARKER
2023			ELAN VALLEY ESTATE		BOUNDARY MARKER
2024			ELAN VALLEY ESTATE		BOUNDARY MARKER
2025			ELAN VALLEY ESTATE		BOUNDARY MARKER
2026			ELAN VALLEY ESTATE		BOUNDARY MARKER
2027			ELAN VALLEY ESTATE		BOUNDARY MARKER
2028			ELAN VALLEY ESTATE		BOUNDARY MARKER
2029			ELAN VALLEY ESTATE		BOUNDARY MARKER
2030			ELAN VALLEY ESTATE		BOUNDARY MARKER
2031			ELAN VALLEY ESTATE		BOUNDARY MARKER
2032			ELAN VALLEY ESTATE		BOUNDARY MARKER
2033			ELAN VALLEY ESTATE		BOUNDARY MARKER
2034			ELAN VALLEY ESTATE		BOUNDARY MARKER
2035			ELAN VALLEY ESTATE		BOUNDARY MARKER
2037			ELAN VALLEY ESTATE		BOUNDARY MARKER
2038			ELAN VALLEY ESTATE		BOUNDARY MARKER
2039			ELAN VALLEY ESTATE		BOUNDARY MARKER
2040			ELAN VALLEY ESTATE		BOUNDARY MARKER
2041			ELAN VALLEY ESTATE		BOUNDARY MARKER
2042			ELAN VALLEY ESTATE		BOUNDARY MARKER
2043			ELAN VALLEY ESTATE		BOUNDARY MARKER
2044			ELAN VALLEY ESTATE		BOUNDARY MARKER
2045			ELAN VALLEY		BOUNDARY

ID Number	NPRN	PRN	Site Name	Site Type in Heritage at Risk Database	Revised Site Type in Elan Links database
			ESTATE		MARKER
2046			ELAN VALLEY ESTATE		BOUNDARY MARKER
2047			ELAN VALLEY ESTATE		BOUNDARY MARKER
2048			ELAN VALLEY ESTATE		BOUNDARY MARKER
2049			ELAN VALLEY ESTATE		BOUNDARY MARKER
2050			ELAN VALLEY ESTATE		BOUNDARY MARKER
2051			ELAN VALLEY ESTATE		BOUNDARY MARKER
2052			ELAN VALLEY ESTATE		BOUNDARY MARKER
2053			ELAN VALLEY ESTATE		BOUNDARY MARKER
3005			ELAN VALLEY ESTATE		BOUNDARY MARKER
3006			ELAN VALLEY ESTATE		BOUNDARY MARKER
3008			ELAN VALLEY ESTATE		BOUNDARY MARKER
3037			ELAN VALLEY ESTATE		BOUNDARY MARKER
3038			ELAN VALLEY ESTATE		BOUNDARY MARKER
3039			ELAN VALLEY ESTATE		BOUNDARY MARKER
3080			ELAN VALLEY ESTATE		BOUNDARY MARKER
3081			ELAN VALLEY ESTATE		BOUNDARY MARKER
3082			ELAN VALLEY ESTATE		BOUNDARY MARKER
3083			ELAN VALLEY ESTATE		BOUNDARY MARKER
3085			ELAN VALLEY ESTATE		BOUNDARY MARKER
3086			ELAN VALLEY ESTATE		BOUNDARY MARKER
3087			ELAN VALLEY ESTATE		BOUNDARY MARKER
3088			ELAN VALLEY ESTATE		BOUNDARY MARKER
3090			ELAN VALLEY ESTATE		BOUNDARY MARKER
3092			ELAN VALLEY ESTATE		BOUNDARY MARKER
3093			ELAN VALLEY ESTATE		BOUNDARY MARKER
3094			ELAN VALLEY ESTATE		BOUNDARY MARKER

ID Number	NPRN	PRN	Site Name	Site Type in Heritage at Risk Database	Revised Site Type in Elan Links database
3095			ELAN VALLEY ESTATE		BOUNDARY MARKER
3096			ELAN VALLEY ESTATE		BOUNDARY MARKER
3097			ELAN VALLEY ESTATE		BOUNDARY MARKER
3098			ELAN VALLEY ESTATE		BOUNDARY MARKER
3099			ELAN VALLEY ESTATE		BOUNDARY MARKER
3100			ELAN VALLEY ESTATE		BOUNDARY MARKER
3101			ELAN VALLEY ESTATE		BOUNDARY MARKER
3102			ELAN VALLEY ESTATE		BOUNDARY MARKER
3110			ELAN VALLEY ESTATE		BOUNDARY MARKER
3111			ELAN VALLEY ESTATE		BOUNDARY MARKER
3112			ELAN VALLEY ESTATE		BOUNDARY MARKER
3113			ELAN VALLEY ESTATE		BOUNDARY MARKER
3114			ELAN VALLEY ESTATE		BOUNDARY MARKER
3121			ELAN VALLEY ESTATE		BOUNDARY MARKER
3122			ELAN VALLEY ESTATE		BOUNDARY MARKER
3123			ELAN VALLEY ESTATE		BOUNDARY MARKER
3124			ELAN VALLEY ESTATE		BOUNDARY MARKER
3125			ELAN VALLEY ESTATE		BOUNDARY MARKER
3126			ELAN VALLEY ESTATE		BOUNDARY MARKER
3128			ELAN VALLEY ESTATE		BOUNDARY MARKER
3129			ELAN VALLEY ESTATE		BOUNDARY MARKER
3130			ELAN VALLEY ESTATE		BOUNDARY MARKER
3131			ELAN VALLEY ESTATE		BOUNDARY MARKER
3132			ELAN VALLEY ESTATE		BOUNDARY MARKER
3147			ELAN VALLEY ESTATE		BOUNDARY MARKER
3148			ELAN VALLEY ESTATE		BOUNDARY MARKER
3149			ELAN VALLEY		BOUNDARY

ID Number	NPRN	PRN	Site Name	Site Type in Heritage at Risk Database	Revised Site Type in Elan Links database
			ESTATE		MARKER
3150			ELAN VALLEY ESTATE		BOUNDARY MARKER
3151			ELAN VALLEY ESTATE		BOUNDARY MARKER
3152			ELAN VALLEY ESTATE		BOUNDARY MARKER
3154			ELAN VALLEY ESTATE		BOUNDARY MARKER
3155			ELAN VALLEY ESTATE		BOUNDARY MARKER
3156			ELAN VALLEY ESTATE		BOUNDARY MARKER
3157			ELAN VALLEY ESTATE		BOUNDARY MARKER
3158			ELAN VALLEY ESTATE		BOUNDARY MARKER
3159			ELAN VALLEY ESTATE		BOUNDARY MARKER
3235			ELAN VALLEY ESTATE		BOUNDARY MARKER
3298			ELAN VALLEY ESTATE		BOUNDARY MARKER
3389			ELAN VALLEY ESTATE		BOUNDARY MARKER
3403			ELAN VALLEY ESTATE		BOUNDARY MARKER
3405			ELAN VALLEY ESTATE		BOUNDARY MARKER
3406			ELAN VALLEY ESTATE		BOUNDARY MARKER
3407			ELAN VALLEY ESTATE		BOUNDARY MARKER
3408			ELAN VALLEY ESTATE		BOUNDARY MARKER
3409			ELAN VALLEY ESTATE		BOUNDARY MARKER
3410			ELAN VALLEY ESTATE		BOUNDARY MARKER
3412			ELAN VALLEY ESTATE		BOUNDARY MARKER
3413			ELAN VALLEY ESTATE		BOUNDARY MARKER
3414			ELAN VALLEY ESTATE		BOUNDARY MARKER
3415			ELAN VALLEY ESTATE		BOUNDARY MARKER
3416			ELAN VALLEY ESTATE		BOUNDARY MARKER
3417			ELAN VALLEY ESTATE		BOUNDARY MARKER
3419			ELAN VALLEY ESTATE		BOUNDARY MARKER

ID Number	NPRN	PRN	Site Name	Site Type in Heritage at Risk Database	Revised Site Type in Elan Links database
3420			ELAN VALLEY ESTATE		BOUNDARY MARKER
3421			ELAN VALLEY ESTATE		BOUNDARY MARKER
3422			ELAN VALLEY ESTATE		BOUNDARY MARKER
3423			ELAN VALLEY ESTATE		BOUNDARY MARKER
3424			ELAN VALLEY ESTATE		BOUNDARY MARKER
3425			ELAN VALLEY ESTATE		BOUNDARY MARKER
3426			ELAN VALLEY ESTATE		BOUNDARY MARKER
3429			ELAN VALLEY ESTATE		BOUNDARY MARKER
3430			ELAN VALLEY ESTATE		BOUNDARY MARKER
3431			ELAN VALLEY ESTATE		BOUNDARY MARKER
3432			ELAN VALLEY ESTATE		BOUNDARY MARKER
3433			ELAN VALLEY ESTATE		BOUNDARY MARKER
3434			ELAN VALLEY ESTATE		BOUNDARY MARKER
3437			ELAN VALLEY ESTATE		BOUNDARY MARKER
3438			ELAN VALLEY ESTATE		BOUNDARY MARKER
3439			ELAN VALLEY ESTATE		BOUNDARY MARKER
3440			ELAN VALLEY ESTATE		BOUNDARY MARKER
3441			ELAN VALLEY ESTATE		BOUNDARY MARKER
3442			ELAN VALLEY ESTATE		BOUNDARY MARKER
3443			ELAN VALLEY ESTATE		BOUNDARY MARKER
3444			ELAN VALLEY ESTATE		BOUNDARY MARKER
3445			ELAN VALLEY ESTATE		BOUNDARY MARKER
3446			ELAN VALLEY ESTATE		BOUNDARY MARKER
3447			ELAN VALLEY ESTATE		BOUNDARY MARKER
3450			ELAN VALLEY ESTATE		BOUNDARY MARKER
3451			ELAN VALLEY ESTATE		BOUNDARY MARKER
3452			ELAN VALLEY		BOUNDARY

ID Number	NPRN	PRN	Site Name	Site Type in Heritage at Risk Database	Revised Site Type in Elan Links database
			ESTATE		MARKER
3463			ELAN VALLEY ESTATE		BOUNDARY MARKER
3464			ELAN VALLEY ESTATE		BOUNDARY MARKER
3465			ELAN VALLEY ESTATE		BOUNDARY MARKER
3466			ELAN VALLEY ESTATE		BOUNDARY MARKER
3467			ELAN VALLEY ESTATE		BOUNDARY MARKER
4006			ELAN VALLEY ESTATE		BOUNDARY MARKER
4007			ELAN VALLEY ESTATE		BOUNDARY MARKER
4008			ELAN VALLEY ESTATE		BOUNDARY MARKER
4009			ELAN VALLEY ESTATE		BOUNDARY MARKER
4010			ELAN VALLEY ESTATE		BOUNDARY MARKER
4011			ELAN VALLEY ESTATE		BOUNDARY MARKER
4012			ELAN VALLEY ESTATE		BOUNDARY MARKER
4016			ELAN VALLEY ESTATE		BOUNDARY MARKER
4017			ELAN VALLEY ESTATE		BOUNDARY MARKER
4018			ELAN VALLEY ESTATE		BOUNDARY MARKER
4019			ELAN VALLEY ESTATE		BOUNDARY MARKER
4020			ELAN VALLEY ESTATE		BOUNDARY MARKER
4021			ELAN VALLEY ESTATE		BOUNDARY MARKER
4022			ELAN VALLEY ESTATE		BOUNDARY MARKER
4023			ELAN VALLEY ESTATE		BOUNDARY MARKER
4024			ELAN VALLEY ESTATE		BOUNDARY MARKER
4025			ELAN VALLEY ESTATE		BOUNDARY MARKER
4026			ELAN VALLEY ESTATE		BOUNDARY MARKER
4027			ELAN VALLEY ESTATE		BOUNDARY MARKER
4033			ELAN VALLEY ESTATE		BOUNDARY MARKER
4035			ELAN VALLEY ESTATE		BOUNDARY MARKER

ID Number	NPRN	PRN	Site Name	Site Type in Heritage at Risk Database	Revised Site Type in Elan Links database
4036			ELAN VALLEY ESTATE		BOUNDARY MARKER
4037			ELAN VALLEY ESTATE		BOUNDARY MARKER
4038			ELAN VALLEY ESTATE		BOUNDARY MARKER
4039			ELAN VALLEY ESTATE		BOUNDARY MARKER
4040			ELAN VALLEY ESTATE		BOUNDARY MARKER
4041			ELAN VALLEY ESTATE		BOUNDARY MARKER
4042			ELAN VALLEY ESTATE		BOUNDARY MARKER
4043			ELAN VALLEY ESTATE		BOUNDARY MARKER
4044			ELAN VALLEY ESTATE		BOUNDARY MARKER
4053			ELAN VALLEY ESTATE		BOUNDARY MARKER
4054			ELAN VALLEY ESTATE		BOUNDARY MARKER
4055			ELAN VALLEY ESTATE		BOUNDARY MARKER
4056			ELAN VALLEY ESTATE		BOUNDARY MARKER
4057			ELAN VALLEY ESTATE		BOUNDARY MARKER
4058			ELAN VALLEY ESTATE		BOUNDARY MARKER
4059			ELAN VALLEY ESTATE		BOUNDARY MARKER
4060			ELAN VALLEY ESTATE		BOUNDARY MARKER
4061			ELAN VALLEY ESTATE		BOUNDARY MARKER
4062			ELAN VALLEY ESTATE		BOUNDARY MARKER
4063			ELAN VALLEY ESTATE		BOUNDARY MARKER
4064			ELAN VALLEY ESTATE		BOUNDARY MARKER
4065			ELAN VALLEY ESTATE		BOUNDARY MARKER
4066			ELAN VALLEY ESTATE		BOUNDARY MARKER
4072			ELAN VALLEY ESTATE		BOUNDARY MARKER
4073			ELAN VALLEY ESTATE		BOUNDARY MARKER
4074			ELAN VALLEY ESTATE		BOUNDARY MARKER
4076			ELAN VALLEY		BOUNDARY

ID Number	NPRN	PRN	Site Name	Site Type in Heritage at Risk Database	Revised Site Type in Elan Links database
			ESTATE		MARKER
4077			ELAN VALLEY ESTATE		BOUNDARY MARKER
4078			ELAN VALLEY ESTATE		BOUNDARY MARKER
4079			ELAN VALLEY ESTATE		BOUNDARY MARKER
4080			ELAN VALLEY ESTATE		BOUNDARY MARKER
4081			ELAN VALLEY ESTATE		BOUNDARY MARKER
4082			ELAN VALLEY ESTATE		BOUNDARY MARKER
4083			ELAN VALLEY ESTATE		BOUNDARY MARKER
4084			ELAN VALLEY ESTATE		BOUNDARY MARKER
4085			ELAN VALLEY ESTATE		BOUNDARY MARKER
4086			ELAN VALLEY ESTATE		BOUNDARY MARKER
4087			ELAN VALLEY ESTATE		BOUNDARY MARKER
4088			ELAN VALLEY ESTATE		BOUNDARY MARKER
4089			ELAN VALLEY ESTATE		BOUNDARY MARKER
4090			ELAN VALLEY ESTATE		BOUNDARY MARKER
4091			ELAN VALLEY ESTATE		BOUNDARY MARKER
4092			ELAN VALLEY ESTATE		BOUNDARY MARKER
4093			ELAN VALLEY ESTATE		BOUNDARY MARKER
4094			ELAN VALLEY ESTATE		BOUNDARY MARKER
4095			ELAN VALLEY ESTATE		BOUNDARY MARKER
4096			ELAN VALLEY ESTATE		BOUNDARY MARKER
4097			ELAN VALLEY ESTATE		BOUNDARY MARKER
4098			ELAN VALLEY ESTATE		BOUNDARY MARKER
4099			ELAN VALLEY ESTATE		BOUNDARY MARKER
4100			ELAN VALLEY ESTATE		BOUNDARY MARKER
4101			ELAN VALLEY ESTATE		BOUNDARY MARKER
4102			ELAN VALLEY ESTATE		BOUNDARY MARKER

ID Number	NPRN	PRN	Site Name	Site Type in Heritage at Risk Database	Revised Site Type in Elan Links database
4103			ELAN VALLEY ESTATE		BOUNDARY MARKER
4104			ELAN VALLEY ESTATE		BOUNDARY MARKER
4105			ELAN VALLEY ESTATE		BOUNDARY MARKER
4106			ELAN VALLEY ESTATE		BOUNDARY MARKER
4107			ELAN VALLEY ESTATE		BOUNDARY MARKER
4108			ELAN VALLEY ESTATE		BOUNDARY MARKER
4109			ELAN VALLEY ESTATE		BOUNDARY MARKER
4110			ELAN VALLEY ESTATE		BOUNDARY MARKER
4111			ELAN VALLEY ESTATE		BOUNDARY MARKER
4112	269868	110844	ELAN VALLEY ESTATE		BOUNDARY MARKER
4113	269867	110843	ELAN VALLEY ESTATE		BOUNDARY MARKER
4114			ELAN VALLEY ESTATE		BOUNDARY MARKER
4115			ELAN VALLEY ESTATE		BOUNDARY MARKER
4116			ELAN VALLEY ESTATE		BOUNDARY MARKER
4117			ELAN VALLEY ESTATE		BOUNDARY MARKER
4118			ELAN VALLEY ESTATE		BOUNDARY MARKER
4119			ELAN VALLEY ESTATE		BOUNDARY MARKER
4120			ELAN VALLEY ESTATE		BOUNDARY MARKER
4121			ELAN VALLEY ESTATE		BOUNDARY MARKER
4122			ELAN VALLEY ESTATE		BOUNDARY MARKER
4123			ELAN VALLEY ESTATE		BOUNDARY MARKER
4124			ELAN VALLEY ESTATE		BOUNDARY MARKER
4125			ELAN VALLEY ESTATE		BOUNDARY MARKER
4126			ELAN VALLEY ESTATE		BOUNDARY MARKER
4127			ELAN VALLEY ESTATE		BOUNDARY MARKER
4128			ELAN VALLEY ESTATE		BOUNDARY MARKER
4129			ELAN VALLEY		BOUNDARY

ID Number	NPRN	PRN	Site Name	Site Type in Heritage at Risk Database	Revised Site Type in Elan Links database
			ESTATE		MARKER
4130			ELAN VALLEY ESTATE		BOUNDARY MARKER
4131			ELAN VALLEY ESTATE		BOUNDARY MARKER
4132			ELAN VALLEY ESTATE		BOUNDARY MARKER
4186			ELAN VALLEY ESTATE		BOUNDARY MARKER
4187			ELAN VALLEY ESTATE		BOUNDARY MARKER
4188			ELAN VALLEY ESTATE		BOUNDARY MARKER
4189			ELAN VALLEY ESTATE		BOUNDARY MARKER
4190			ELAN VALLEY ESTATE		BOUNDARY MARKER
4191			ELAN VALLEY ESTATE		BOUNDARY MARKER
4192			ELAN VALLEY ESTATE		BOUNDARY MARKER
4193	0		ELAN VALLEY ESTATE		BOUNDARY MARKER
4194			ELAN VALLEY ESTATE		BOUNDARY MARKER
4195			ELAN VALLEY ESTATE		BOUNDARY MARKER
4196			ELAN VALLEY ESTATE		BOUNDARY MARKER
4197			ELAN VALLEY ESTATE		BOUNDARY MARKER
4198			ELAN VALLEY ESTATE		BOUNDARY MARKER
4199			ELAN VALLEY ESTATE		BOUNDARY MARKER
4200			ELAN VALLEY ESTATE		BOUNDARY MARKER
4201			ELAN VALLEY ESTATE		BOUNDARY MARKER
4202			ELAN VALLEY ESTATE		BOUNDARY MARKER
4203			ELAN VALLEY ESTATE		BOUNDARY MARKER
4204			ELAN VALLEY ESTATE		BOUNDARY MARKER
4205			ELAN VALLEY ESTATE		BOUNDARY MARKER
4206			ELAN VALLEY ESTATE		BOUNDARY MARKER
4207			ELAN VALLEY ESTATE		BOUNDARY MARKER
4208			ELAN VALLEY ESTATE		BOUNDARY MARKER

ID Number	NPRN	PRN	Site Name	Site Type in Heritage at Risk Database	Revised Site Type in Elan Links database
4209			ELAN VALLEY ESTATE		BOUNDARY MARKER
4210			ELAN VALLEY ESTATE		BOUNDARY MARKER
4211			ELAN VALLEY ESTATE		BOUNDARY MARKER
4212			ELAN VALLEY ESTATE		BOUNDARY MARKER
4213			ELAN VALLEY ESTATE		BOUNDARY MARKER
4214			ELAN VALLEY ESTATE		BOUNDARY MARKER
4215			ELAN VALLEY ESTATE		BOUNDARY MARKER
4216			ELAN VALLEY ESTATE		BOUNDARY MARKER
4217			ELAN VALLEY ESTATE		BOUNDARY MARKER
4218			ELAN VALLEY ESTATE		BOUNDARY MARKER
4219			ELAN VALLEY ESTATE		BOUNDARY MARKER
4220			ELAN VALLEY ESTATE		BOUNDARY MARKER
4221			ELAN VALLEY ESTATE		BOUNDARY MARKER
4222			ELAN VALLEY ESTATE		BOUNDARY MARKER
4223			ELAN VALLEY ESTATE		BOUNDARY MARKER
4224			ELAN VALLEY ESTATE		BOUNDARY MARKER
4225			ELAN VALLEY ESTATE		BOUNDARY MARKER
4226			ELAN VALLEY ESTATE		BOUNDARY MARKER
4227			ELAN VALLEY ESTATE		BOUNDARY MARKER
4228			ELAN VALLEY ESTATE		BOUNDARY MARKER
4229			ELAN VALLEY ESTATE		BOUNDARY MARKER
4230			ELAN VALLEY ESTATE		BOUNDARY MARKER
4231			ELAN VALLEY ESTATE		BOUNDARY MARKER
4232			ELAN VALLEY ESTATE		BOUNDARY MARKER
5021			ELAN VALLEY ESTATE		BOUNDARY MARKER
5022			ELAN VALLEY ESTATE		BOUNDARY MARKER
5023			ELAN VALLEY		BOUNDARY

ID Number	NPRN	PRN	Site Name	Site Type in Heritage at Risk Database	Revised Site Type in Elan Links database
			ESTATE		MARKER
5024			ELAN VALLEY ESTATE		BOUNDARY MARKER
5031			ELAN VALLEY ESTATE		BOUNDARY MARKER
5032			ELAN VALLEY ESTATE		BOUNDARY MARKER
5033			ELAN VALLEY ESTATE		BOUNDARY MARKER
5034			ELAN VALLEY ESTATE		BOUNDARY MARKER
5130			ELAN VALLEY ESTATE		BOUNDARY MARKER
5149			ELAN VALLEY ESTATE		BOUNDARY MARKER
5150			ELAN VALLEY ESTATE		BOUNDARY MARKER
5151			ELAN VALLEY ESTATE		BOUNDARY MARKER
5152			ELAN VALLEY ESTATE		BOUNDARY MARKER
5153			ELAN VALLEY ESTATE		BOUNDARY MARKER
5154			ELAN VALLEY ESTATE		BOUNDARY MARKER
5155			ELAN VALLEY ESTATE		BOUNDARY MARKER
5156			ELAN VALLEY ESTATE		BOUNDARY MARKER
5157			ELAN VALLEY ESTATE		BOUNDARY MARKER
5158			ELAN VALLEY ESTATE		BOUNDARY MARKER
5159			ELAN VALLEY ESTATE		BOUNDARY MARKER
5160			ELAN VALLEY ESTATE		BOUNDARY MARKER
5161			ELAN VALLEY ESTATE		BOUNDARY MARKER
5162			ELAN VALLEY ESTATE		BOUNDARY MARKER
BRIDGE			7 records		
147	261630	55468	NANT TORCLAWDD	BRIDGE	BRIDGE
174	261241	165448	PONT HYLIFAN	BRIDGE	BRIDGE
302	24273	87316	NANT METHAN	BRIDGE	BRIDGE
538	277194	165526	LLWYDNANT	BRIDGE	BRIDGE
569	261515	165175	HIRNANT	BRIDGE	BRIDGE
3017	0		CWM GARW		BRIDGE
3448			PANT DOLFOLAU		BRIDGE
BUILDING			10 records		
65		48771	LLANERCH-LLEYN	BUILDING	BUILDING
323	261277	165504	PENBONT	SHED	BUILDING

ID Number	NPRN	PRN	Site Name	Site Type in Heritage at Risk Database	Revised Site Type in Elan Links database
372	261847	165500	DOLYMYNACH	STRUCTURE	BUILDING
390	261672	165466	LLANERCHI	HOUSE	BUILDING
409	261283	110308	CWM ELAN	BUILDING	BUILDING
458	261669	110340	COED ABER ELAN	HOUSE	BUILDING
507	97857	165178	PENYGARREG	AGRICULTURAL BUILDING	BUILDING
790	261284	110309	CWM ELAN	BUILDING	BUILDING
5043			LLWYN DALE		BUILDING
5145			DOLYMYNACH		BUILDING
BUILDING PLATFORM 4 records					
116	261486	18448	CWM ELAN LEAD MINE	BUILDING PLATFORM	BUILDING PLATFORM
5065			PENYGARREG		BUILDING PLATFORM
5066			PENYGARREG		BUILDING PLATFORM
5067			THE CHAMBERS		BUILDING PLATFORM
BUNGALOW 1 record					
478	261423		LLANERCH Y CAWR	HOUSE	BUNGALOW
CAIRN 88 records					
29		83003	LLWYDNANT, CAIRN I	CAIRN (POSSIBLE)	CAIRN
36		16541	GARN LWYD, CAIRN II	CAIRN	CAIRN
53		87089	GRO HILL	CAIRN	CAIRN
54		83967	CRUGIAU BACH, CAIRN XI	CAIRN	CAIRN
55		50400	CRUGIAU BACH, CAIRN IV	CAIRN	CAIRN
82		87066	CRUGIAU BACH	CAIRN	CAIRN
84		13536	CRUGIAU BACH	CAIRN	CAIRN
106		13547	CNWCH	MARKER CAIRN	CAIRN
108	261780	872	CRUGYN GWYDDEL	CAIRN	CAIRN
159	304686	5501	WAUN	CAIRN	CAIRN
219	275627	19314	ESGAIR HAFOD	ROUND CAIRN	CAIRN
230	261516	4087	CEFN GWAIR	CAIRN	CAIRN
251	261643	43927	ESGAIR CRAWNLLWYN	ROUND BARROW	CAIRN
271	261546	815	ESGAIR BEDDAU, CAIRN I	ROUND BARROW	CAIRN
274	261543	4193	ESGAIR GRIS	LONGHOUSE (POSSIBLE)	CAIRN
278	261547	4004	ESGAIR BEDDAU, CAIRN II	ROUND BARROW	CAIRN
338	261704	43983	GLOG FAWR	ROUND BARROW (POSSIBLE)	CAIRN
352	261537	5496	GRO HILL CAIRN II	ROUND BARROW	CAIRN
353	261536	16544	NANT-Y-POSTAU CAIRN	CAIRN	CAIRN
355	305032	3001	PEN-Y-GORLLWYN, CAIRN I	CAIRN	CAIRN

ID Number	NPRN	PRN	Site Name	Site Type in Heritage at Risk Database	Revised Site Type in Elan Links database
356	305033	3002	PEN-Y-GORLLWYN, CAIRN II	CAIRN	CAIRN
366	261393	4332; 43786	CRAIG CNWCH CAIRN III	CAIRN	CAIRN
374	261417	16532; 165529	ESGAIR GWAR-Y-CAE	CAIRN	CAIRN
394	261670	43950; 165469	RHOS Y GELYNEN	ROUND BARROW	CAIRN
405	261671	43951; 165469	RHOS Y GELYNEN	ROUND BARROW (POSSIBLE)	CAIRN
425	304682	808	CARNAU	CAIRN	CAIRN
454	261801	16533; 165477	ESGAIR GWAR-Y-CAE	CAIRN (POSSIBLE)	CAIRN
455	261787	4203	RHOS Y GELYNEN	ROUND BARROW	CAIRN
502	261449	1648	CARREG BICA	ROUND BARROW	CAIRN
511	261530	87087	GRO HILL CAIRN I	ROUND BARROW	CAIRN
523	261550	165197; 4199	GLOG FAWR	ROUND BARROW	CAIRN
531	277018	16589	CRAIG RHIWNANT	CAIRN (POSSIBLE)	CAIRN
534	404132	19315; 165214	ESGAIR HAFOD	ROUND CAIRN	CAIRN
535	277123	88934	CERRIG PLWM	CAIRN	CAIRN
597	277215	5503	GORLLWYN CAIRN I	CAIRN	CAIRN
610	277148	88936; 165123	ESGAIR GANOL	CAIRN	CAIRN
751	277181	88937	LLWYDNANT CAIRN II	CAIRN	CAIRN
1310	261399	5495; 165564	GRO HILL	CAIRN	CAIRN
1347	261529	87094; 165555	GRO HILL CAIRN II	ROUND BARROW	CAIRN
1512	408266	87088	NANT Y GRO	ROUND CAIRN	CAIRN
2017			CARN SUSAN		CAIRN
2019		132339	BANC TREHESGLOG, CAIRN		CAIRN
3103			CARN MABLI		CAIRN
3105			CNWCH		CAIRN
3106			CNWCH		CAIRN
3107			CNWCH		CAIRN
3108		165110	CNWCH		CAIRN
3115		132341	BLAEN NANT HESGOG		CAIRN
3117			NANT HESGOG		CAIRN
3184			CNWCH		CAIRN
3193			CRUGIAU BACH		CAIRN
3194			CRUGIAU BACH		CAIRN
3195			CRUGIAU BACH		CAIRN
3205			ESGAIR Y TY		CAIRN
3253			GRO HILL		CAIRN
3274			CRUGIAU BACH		CAIRN

ID Number	NPRN	PRN	Site Name	Site Type in Heritage at Risk Database	Revised Site Type in Elan Links database
3275			CRUGIAU BACH		CAIRN
3276			CRUGIAU BACH		CAIRN
3281			CRUGIAU BACH		CAIRN
3282			CRUGIAU BACH		CAIRN
3284			GRO HILL		CAIRN
3285			GRO HILL		CAIRN
3303			NANT Y GARW		CAIRN
3341			FFOS LAS		CAIRN
3363			CRAIG-Y-LLYSIAU		CAIRN
3370			CERRIG PLWM		CAIRN
3386			ESGAIR GWAR-Y-CAE		CAIRN
3387			ESGAIR GWAR-Y-CAE		CAIRN
4013			CRAIG CNWCH		CAIRN
4014			CRAIG CNWCH		CAIRN
4015			CRAIG CNWCH		CAIRN
4045		50403	CRUGIAU BACH CAIRN VII		CAIRN
4046		50401	CRUGIAU BACH CAIRN V		CAIRN
4047		50405	CRUGIAU BACH CAIRN IX		CAIRN
4048		50401	CRUGIAU BACH CAIRN VI		CAIRN
4049		50404	CRUGIAU BACH CAIRN VIII		CAIRN
4050		87090	GRO HILL		CAIRN
4051		87092	GRO HILL		CAIRN
4052		87091	GRO HILL		CAIRN
5001			RHOS Y GELYNEN		CAIRN
5014			GRO HILL		CAIRN
5016			GRO HILL		CAIRN
5017	407505	50399	NANT Y GRO		CAIRN
5018	407505	50398	NANT Y GRO		CAIRN
5084		152091	CRAIG RHIWNANT CAIRN II		CAIRN
5096			ESGAIR GWAR-Y-CAE		CAIRN
5142			BLAENCOEL		CAIRN
5143			BLAENCOEL		CAIRN
CAIRN CEMETERY			3 records		
1		165110	CNWCH	CAIRN CEMETERY	CAIRN CEMETERY
2		165111	CRUGIAU BACH	CAIRN CEMETERY	CAIRN CEMETERY
1511	408260	165711	GRO HILL	CAIRN CEMETERY	CAIRN CEMETERY
CAIRN?	12				
16		83006	NANT PARADWYS	CAIRN (POSSIBLE)	CAIRN?
37		16543	GARN LWYD, STONE	MONOLITH	CAIRN?
192	261316	43713	CRUGYN CI	NATURAL FEATURE	CAIRN?

ID Number	NPRN	PRN	Site Name	Site Type in Heritage at Risk Database	Revised Site Type in Elan Links database
216	261648	43932;16 5377	CEFN LLANERCHI	ROUND BARROW (POSSIBLE)	CAIRN?
600	277152	88984	CARREG YR AST	STONE PILE	CAIRN?
601	277140	88935	FFOS RHESTR	CAIRN	CAIRN?
831	277180		LLWYDNANT CIST	CAIRN	CAIRN?
3200			ESGAIR PWLLTRIBEDDAU		CAIRN?
3254			GRO HILL		CAIRN?
3340			FFOS LAS		CAIRN?
5071			TY'N-Y-LLIDIART		CAIRN?
5166			LLWYNDNANT		CAIRN?
CAIRNFIELD 8 records					
102		13551	CRAIG CNWCH	CAIRNFIELD	CAIRNFIELD
224	277191	165360	NANT Y CAR	CLEARANCE CAIRN	CAIRNFIELD
369			GRO HILL		CAIRNFIELD
3179			CRAIG CNWCH		CAIRNFIELD
3182			CRAIG CNWCH		CAIRNFIELD
5062			PEN Y GORLLWYN		CAIRNFIELD
5171			BANC GWYN		CAIRNFIELD
5172			TY'N PANT		CAIRNFIELD
CART SHED 1 record					
517	261615	166034	LLUEST ABERCAETHON	BARN	CART SHED
CHAMBERED CAIRN 1 record					
311	261705	871	BEDDAU FOLAU	CHAMBERED CAIRN (POSSIBLE)	CHAMBERED CAIRN
CHAPEL OF EASE 1 record					
1317	97135	120861	NANT GWYLLT CHAPEL OF EASE	CHURCH	CHAPEL OF EASE
CIST 2 records					
181	261589	43877	TRE-HESGLOG CIST; NANT Y LLYN CIST	CIST	CIST
5064		54426	RHOS YR HAFOD		CIST
CLEARANCE CAIRN 114 records					
3127			BANC GWYN		CLEARANCE CAIRN
3136			BANC GWYN		CLEARANCE CAIRN
3174			CNWCH		CLEARANCE CAIRN
3175			CNWCH		CLEARANCE CAIRN
3176			CNWCH		CLEARANCE CAIRN
3177			CNWCH		CLEARANCE CAIRN

ID Number	NPRN	PRN	Site Name	Site Type in Heritage at Risk Database	Revised Site Type in Elan Links database
3183			CNWCH		CLEARANCE CAIRN
3185			CNWCH		CLEARANCE CAIRN
3186			CNWCH		CLEARANCE CAIRN
3187			CNWCH		CLEARANCE CAIRN
3188			CNWCH		CLEARANCE CAIRN
3189			CNWCH		CLEARANCE CAIRN
3191			CNWCH		CLEARANCE CAIRN
3210			CNWCH		CLEARANCE CAIRN
3211			CNWCH		CLEARANCE CAIRN
3214			CNWCH		CLEARANCE CAIRN
3215			CNWCH		CLEARANCE CAIRN
3219			CNWCH		CLEARANCE CAIRN
3221			CNWCH		CLEARANCE CAIRN
3222			CNWCH		CLEARANCE CAIRN
3223			CNWCH		CLEARANCE CAIRN
3224			CNWCH		CLEARANCE CAIRN
3225			CNWCH		CLEARANCE CAIRN
3226			CNWCH		CLEARANCE CAIRN
3227			CNWCH		CLEARANCE CAIRN
3228			CNWCH		CLEARANCE CAIRN
3229			CNWCH		CLEARANCE CAIRN
3231			CNWCH		CLEARANCE CAIRN
3232			CNWCH		CLEARANCE CAIRN
3233			CNWCH		CLEARANCE CAIRN
3234			CNWCH		CLEARANCE CAIRN
3236			CNWCH		CLEARANCE CAIRN
3237			CNWCH		CLEARANCE

ID Number	NPRN	PRN	Site Name	Site Type in Heritage at Risk Database	Revised Site Type in Elan Links database
					CAIRN
3238			CNWCH		CLEARANCE CAIRN
3239			CNWCH		CLEARANCE CAIRN
3240			CNWCH		CLEARANCE CAIRN
3241			CNWCH		CLEARANCE CAIRN
3243			TY'N Y PANT		CLEARANCE CAIRN
3244			TY'N Y PANT		CLEARANCE CAIRN
3246			TY'N Y PANT		CLEARANCE CAIRN
3247			TY'N Y PANT		CLEARANCE CAIRN
3251			GRO HILL		CLEARANCE CAIRN
3252			GRO HILL		CLEARANCE CAIRN
3255			GRO HILL		CLEARANCE CAIRN
3256			GRO HILL		CLEARANCE CAIRN
3257			GRO HILL		CLEARANCE CAIRN
3268			TY'N Y PANT		CLEARANCE CAIRN
3271			TY'N Y PANT		CLEARANCE CAIRN
3272			TY'N Y PANT		CLEARANCE CAIRN
3333			NANT Y POSTAU		CLEARANCE CAIRN
3334			NANT Y POSTAU		CLEARANCE CAIRN
3338			GRO HILL		CLEARANCE CAIRN
3359			RHIWNANT		CLEARANCE CAIRN
3360			RHIWNANT		CLEARANCE CAIRN
3361			RHIWNANT		CLEARANCE CAIRN
4002			CRAIG CNWCH		CLEARANCE CAIRN
4003			CRAIG CNWCH		CLEARANCE CAIRN
4004			CRAIG CNWCH		CLEARANCE CAIRN
4005			CRAIG CNWCH		CLEARANCE CAIRN

ID Number	NPRN	PRN	Site Name	Site Type in Heritage at Risk Database	Revised Site Type in Elan Links database
4028			CRAIG CNWCH		CLEARANCE CAIRN
4029			CRAIG CNWCH		CLEARANCE CAIRN
4030			CRAIG CNWCH		CLEARANCE CAIRN
4031			CRAIG CNWCH		CLEARANCE CAIRN
4032			CRAIG CNWCH		CLEARANCE CAIRN
4133			GRO HILL		CLEARANCE CAIRN
4134			GRO HILL		CLEARANCE CAIRN
4135			GRO HILL		CLEARANCE CAIRN
4136			GRO HILL		CLEARANCE CAIRN
4137			GRO HILL		CLEARANCE CAIRN
4138			GRO HILL		CLEARANCE CAIRN
4139			GRO HILL		CLEARANCE CAIRN
4140			GRO HILL		CLEARANCE CAIRN
4141			GRO HILL		CLEARANCE CAIRN
4142			GRO HILL		CLEARANCE CAIRN
4143			GRO HILL		CLEARANCE CAIRN
4144			GRO HILL		CLEARANCE CAIRN
4145			GRO HILL		CLEARANCE CAIRN
4146			GRO HILL		CLEARANCE CAIRN
4147			GRO HILL		CLEARANCE CAIRN
4148			GRO HILL		CLEARANCE CAIRN
4149			GRO HILL		CLEARANCE CAIRN
4150			GRO HILL		CLEARANCE CAIRN
4151			GRO HILL		CLEARANCE CAIRN
4152			GRO HILL		CLEARANCE CAIRN
4153			GRO HILL		CLEARANCE CAIRN
4154			GRO HILL		CLEARANCE

ID Number	NPRN	PRN	Site Name	Site Type in Heritage at Risk Database	Revised Site Type in Elan Links database
					CAIRN
4155			GRO HILL		CLEARANCE CAIRN
4156			GRO HILL		CLEARANCE CAIRN
4157			GRO HILL		CLEARANCE CAIRN
4158			GRO HILL		CLEARANCE CAIRN
4159			GRO HILL		CLEARANCE CAIRN
4160			GRO HILL		CLEARANCE CAIRN
4161			GRO HILL		CLEARANCE CAIRN
4162			GRO HILL		CLEARANCE CAIRN
4163			GRO HILL		CLEARANCE CAIRN
4164			GRO HILL		CLEARANCE CAIRN
4165			GRO HILL		CLEARANCE CAIRN
4166			GRO HILL		CLEARANCE CAIRN
4167			GRO HILL		CLEARANCE CAIRN
4168			GRO HILL		CLEARANCE CAIRN
4169			GRO HILL		CLEARANCE CAIRN
4170			NANT DDERWEN		CLEARANCE CAIRN
4177			BANC GWYN		CLEARANCE CAIRN
4178			BANC GWYN		CLEARANCE CAIRN
4179			BANC GWYN		CLEARANCE CAIRN
4180			BANC GWYN		CLEARANCE CAIRN
4181			BANC GWYN		CLEARANCE CAIRN
4182			BANC GWYN		CLEARANCE CAIRN
4183			BANC GWYN		CLEARANCE CAIRN
4184			BANC GWYN		CLEARANCE CAIRN
4185			BANC GWYN		CLEARANCE CAIRN
5015			GRO HILL		CLEARANCE CAIRN

ID Number	NPRN	PRN	Site Name	Site Type in Heritage at Risk Database	Revised Site Type in Elan Links database
5095			ESGAIR GWAR-Y-CAE		CLEARANCE CAIRN
5167			GARN LWYD		CLEARANCE CAIRN
CLEARANCE CAIRN?			1 record		
52		83968	GRO HILL, RING CAIRN	HUT CIRCLE (POSSIBLE); RING CAIRN (POSSIBLE)	CLEARANCE CAIRN?
COMMEMORATIVE MONUMENT			2 records		
254	261408	165398	ESGAIR CRAWNLLWYN	COMMEMORATIVE MONUMENT	COMMEMORATIVE MONUMENT
3308	0		TY'N-Y-LLIDIART		COMMEMORATIVE MONUMENT
COTTAGE			19 records		
14		9052	LLWYN DALE	COTTAGE	COTTAGE
71		125800	HAFOD FAWR	BUILDING	COTTAGE
207	30781	54423	LLUEST ABERCAETHON	HOUSE	COTTAGE
242	261350	110318	CASTELL BWNGAU	COTTAGE	COTTAGE
248	261624	141373	LLUEST CALETTWR	HOUSE	COTTAGE
261	261221	165400	ESGAIR BRITHGWM	HOUSE	COTTAGE
312	261240	165449	PENBONT	HOUSE	COTTAGE
326	261169	165523	SIOP BACH	HOUSE	COTTAGE
364	261437	165524	PANT TAWEL	HOUSE	COTTAGE
505	81457	53007	PANT-Y-CERDIN	HOUSE	COTTAGE
506	81345	125039	LLUEST TREHESGLOG; LLUEST PENRHIW-WEN	HOUSE	COTTAGE
756	261318	165245; 110311	PEN-CAE-MYNYDD	COTTAGE	COTTAGE
815	277126	165286	BRYN IAGO	FARMSTEAD	COTTAGE
1223	261207	165634	CAE GARW	HOUSE	COTTAGE
1335	261191	55117	PANT	HOUSE	COTTAGE
2013			PANT Y LLYN		COTTAGE
3262			TY'N Y PANT		COTTAGE
5063			LLUEST		COTTAGE
5073	261728	165506; 67866; 67865	CRINGWM		COTTAGE
COTTAGE?			2 records		
630	277106	165171	PENYGWAITH	STRUCTURE	COTTAGE?
3304			PENYGWAITH		COTTAGE?
COW HOUSE			6 records		
228	22748	36882; 16 5364	CWM CLYD	COW SHED	COW HOUSE
249	261623		LLUEST CALETTWR	COW SHED	COW HOUSE
297	261734	110344	LLANERCH-TY-NEWYDD	HOUSE	COW HOUSE
516	261616		LLUEST ABERCAETHON	COW SHED	COW HOUSE

ID Number	NPRN	PRN	Site Name	Site Type in Heritage at Risk Database	Revised Site Type in Elan Links database
645	277131	9051	NANT Y CAR FARM	FARMHOUSE	COW HOUSE
759	97564	36880	CILOERWYNT	COW SHED	COW HOUSE
CRANE 1 record					
1352	261402	165560	NANTGWYLLT SAW MILL	CRANE	CRANE
CRUSHING MILL 2 records					
813	277114		NANT Y CAR LEAD MINE	STRUCTURE	CRUSHING MILL
1342	261574	165550	GARREG DDU CRUSHER YARD	QUARRY	CRUSHING MILL
CULTIVATION MARKS 12 records					
5		118760	CEFN GWAIR	CULTIVATION MARKS	CULTIVATION MARKS
23		16568	CRAIG LLANERCH CAWR	FIELD SYSTEM	CULTIVATION MARKS
229	308827	165365	ESGAIR HAFOD	FIELD SYSTEM	CULTIVATION MARKS
247	261625	55915	CEFN CWM-BACH	RIDGE AND FURROW	CULTIVATION MARKS
3000			ESGAIR RHIWLAN		CULTIVATION MARKS
3013			RHIW CAWS		CULTIVATION MARKS
3332			NANT Y POSTAU		CULTIVATION MARKS
3471			NANT TORCLAWDD		CULTIVATION MARKS
5055			GRO HILL		CULTIVATION MARKS
5164			PANTYLLYN		CULTIVATION MARKS
5165			PANTYLLYN		CULTIVATION MARKS
5169			WAUN GEUFRON		CULTIVATION MARKS
CULTIVATON MARKS 1 record					
5173			DOLFOLAU		CULTIVATON MARKS
CULVERT 1 record					
470	261712	165486	PENGLANEINON	CULVERT	CULVERT
CUP MARKED STONE 1 record					
5011		143662	CRUGIAU BACH		CUP MARKED STONE
DAM 3 records					
573	277175	165130	NANT Y GARW LEAD MINE	SLUICE	DAM
1388	32178	20925	DOLYMYNACH	DAM	DAM
1513	408280		NANT Y GRO DAM	DAM	DAM
DESERTED RURAL SETTLEMENT 6 records					
418	261813	130719; 110863	COED Y FOEL	HAFOD	DESERTED RURAL SETTLEMENT
528	277015	70087	RHIWNANT	LONG HUT	DESERTED RURAL

ID Number	NPRN	PRN	Site Name	Site Type in Heritage at Risk Database	Revised Site Type in Elan Links database
					SETTLEMENT
760	275646	64067	CERRIG LLWYDION	DESERTED RURAL SETTLEMENT	DESERTED RURAL SETTLEMENT
1306	15541	166040	PANTYLLYN	DESERTED RURAL SETTLEMENT	DESERTED RURAL SETTLEMENT
5168			WAUN GEUFRON		DESERTED RURAL SETTLEMENT
5176			NANT GRIS		DESERTED RURAL SETTLEMENT
DITCH 6 records					
270	261617	165381	LLUEST ABERCAETHON	DITCH	DITCH
325	261729	110348;165505	TY'N-Y-FFALD	DITCH	DITCH
342	261431	165534	NANT GWYLLT DITCH	DITCH	DITCH
814	277125	165285	AFON CLAERWEN	DITCH	DITCH
3137			BRAICH Y WERN		DITCH
5049			NANT Y CAR LEAD MINE		DITCH
DRAIN 5 records					
3457			PANT DOLFOLAU, DRAIN I		DRAIN
3458			PANT DOLFOLAU, DRAIN II		DRAIN
3459			PANT DOLFOLAU, DRAIN III		DRAIN
3461			PANT DOLFOLAU, DRAIN IV		DRAIN
3462			PANT DOLFOLAU, DRAIN V		DRAIN
DRAINAGE DITCH 2 records					
295	261736	110346	LLANERCH-TY-NEWYDD	DRAINAGE DITCH	DRAINAGE DITCH
3048			CEFN LLANERCHI		DRAINAGE DITCH
EARTHWORK 1 record					
223	277190	165359	NANT Y CAR PLATFORM III	PLATFORM	EARTHWORK
ENCLOSURE 38 records					
35		16601	LLYN Y FERLEN	ENCLOSURE	ENCLOSURE
83		83002	CRUGIAU BACH	ENCLOSURE (POSSIBLE); HUT CIRCLE (POSSIBLE)	ENCLOSURE
178	261593	125040	LLUEST TREHESGLOG	ENCLOSURE	ENCLOSURE
257	261659	43942	LLUEST ABERCAETHON	ENCLOSURE	ENCLOSURE
351	261171	165540	COED ABER ELAN	ENCLOSURE	ENCLOSURE
391	261303	165467	CEFN LLANFADOG	ENCLOSURE	ENCLOSURE
441	261694	7922	COED Y FOEL	ENCLOSURE	ENCLOSURE
472	261696	166050;	COED Y FOEL	BOUNDARY BANK	ENCLOSURE

ID Number	NPRN	PRN	Site Name	Site Type in Heritage at Risk Database	Revised Site Type in Elan Links database
		7921			
518	261822		PANT-Y-CERDIN	ENCLOSURE	ENCLOSURE
532	277110	165215	NANT Y CAR LEAD MINE	ENCLOSURE	ENCLOSURE
578	277137	165127	FFOS RHESTR	ENCLOSURE	ENCLOSURE
1312	261397		NANT Y GRO	BANK (EARTHWORK)	ENCLOSURE
1506	403391	166056; 50676; 16588	CRAIG-Y-LLYSIAU	HUT CIRCLE	ENCLOSURE
1530	261606	43895	WAUN GEUFRON	RING CAIRN (POSSIBLE)	ENCLOSURE
1533	261794		WAUN GEUFRON	RING CAIRN (POSSIBLE)	ENCLOSURE
2002			CRAIG DDU/ PANT Y LLYN		ENCLOSURE
2004			CRAIG DDU/ PANT Y LLYN		ENCLOSURE
2055			NANT CAETHON		ENCLOSURE
2071			NANT YR HAIDD		ENCLOSURE
3145	277264		CERRIG LLWYDION		ENCLOSURE
3248			NANT Y GRO		ENCLOSURE
3261			NANT Y GRO		ENCLOSURE
3263			TY'N Y PANT		ENCLOSURE
3265			TY'N Y PANT		ENCLOSURE
3309			NANT METHAN		ENCLOSURE
3310			NANT METHAN		ENCLOSURE
3366	403389	16591; 50673	CRAIG-Y-LLYSIAU		ENCLOSURE
3388			MOELFRYN MAWR		ENCLOSURE
5010			NANT BRITHGWM		ENCLOSURE
5072			TY'N-Y-LLIDIART		ENCLOSURE
5089			NANT GRIS		ENCLOSURE
5093			ESGAIR BRITHGWM		ENCLOSURE
5101			ESGAIR GWAR-Y-CAE		ENCLOSURE
5102		16540	ESGAIR GWAR-Y-CAE		ENCLOSURE
5105			ESGAIR GWAR-Y-CAE		ENCLOSURE
5111			GRAIG DOLFAENOG		ENCLOSURE
5112			NANT Y BLYMBREN		ENCLOSURE
5131			GRAIG GOCH		ENCLOSURE
ENCLOSURE? 4 records					
87		13529	CRAIG CNWCH	ENCLOSURE	ENCLOSURE?
345	261414	55127	MOELFRYN	ENCLOSURE	ENCLOSURE?
594	402258	165114	MARCHNANT	ENCLOSURE	ENCLOSURE?
3206	0		ESGAIR Y TY		ENCLOSURE?
ENCLOSURE?;RING CAIRN? 1 record					
615	414421	50406	CRUGIAU BACH	HUT CIRCLE (POSSIBLE)	ENCLOSURE?;RING CAIRN?

ID Number	NPRN	PRN	Site Name	Site Type in Heritage at Risk Database	Revised Site Type in Elan Links database
ENGINE PLATFORM			1 record		
3327			MARCHNANT QUARRY		ENGINE PLATFORM
ENGINE PLATFORM?			1 record		
541	277197		CERRIG CWPLAU	PLATFORM	ENGINE PLATFORM?
FARMHOUSE			25 records		
42		48768	CWM CLYD	FARMHOUSE	FARMHOUSE
205	30749	141374	HIRNANT	HOUSE	FARMHOUSE
206	30971	67129	TROEDRHIWDDRAE N	HOUSE	FARMHOUSE
213	82007	67130	CAE-LLAITH	HOUSE	FARMHOUSE
250	81025	110303; 141368	BLAEN COEL	FARMHOUSE	FARMHOUSE
285	261614	54423	LLUEST ABERCAETHON	HOUSE	FARMHOUSE
304	81326	110342	LLANERCH-TY-NEWYDD	HOUSE	FARMHOUSE
350	25784	31145	LLANERCH Y CAWR	FARMHOUSE	FARMHOUSE
363	261165	34837	LLANERCHI	HOUSE	FARMHOUSE
412	261364	67568	NANT MADOG	HOUSE	FARMHOUSE
436	81428		NEUADD FACH	HOUSE	FARMHOUSE
440	81559	67867; 110350	TY'N-Y-FFALD	FARMHOUSE	FARMHOUSE
451	81560	67864	TY'N-Y-LLIDIART	FARMHOUSE	FARMHOUSE
513	261657	48770	LLANERCH-LLEYN	HOUSE	FARMHOUSE
636	277134	165169	NANT Y CAR FARM	BUILDING	FARMHOUSE
757	81107	34370	CILOERWYNT	FARMHOUSE	FARMHOUSE
779	277234	165235	RHIWNANT	FARMHOUSE	FARMHOUSE
809	261117	165257	LLANFADOG UCHAF	HOUSE	FARMHOUSE
844	261211	165258	ALLT-GOCH	HOUSE	FARMHOUSE
1248	261209	165620	PENYGARREG	HOUSE	FARMHOUSE
1336	261190	165544	MARCHNANT	HOUSE	FARMHOUSE
1383	30898	67995; 165583	PENGLANEINON	HOUSE	FARMHOUSE
1385	81462	67996	PEN-CAE-HAIDD	HOUSE	FARMHOUSE
1390	30696	110302	HENFRON	FARMHOUSE	FARMHOUSE
5133	0	21113	HIRNANT		FARMHOUSE
FARMSTEAD			18 records		
66		67128	LLANERCH-LLEYN	FARMSTEAD	FARMSTEAD
70		56137	ALLT-GOCH	FARMSTEAD	FARMSTEAD
103		49109	CILOERWYNT	FARMSTEAD	FARMSTEAD
227	22684	165363	BLAEN COEL	FARMSTEAD	FARMSTEAD
237	261352	53172	CERRIG CWPLAU	FARMSTEAD	FARMSTEAD
241	81151	44800	CWM CLYD	FARMSTEAD	FARMSTEAD
256	261818	4194	LLUEST CALETTWR	FARMSTEAD	FARMSTEAD
276	81342	21114	LLUEST ABERCAETHON	FARMSTEAD	FARMSTEAD
290	81303	67887	HIRNANT	FARMSTEAD	FARMSTEAD
292	30854	67749	NEUADD FACH	FARMSTEAD	FARMSTEAD
331	81486	53002	PEN-Y-GARREG FARMSTEAD	FARMSTEAD	FARMSTEAD

ID Number	NPRN	PRN	Site Name	Site Type in Heritage at Risk Database	Revised Site Type in Elan Links database
437	81720	165494	LLANFADOG UCHAF	FARMSTEAD	FARMSTEAD
509	261533	68152	MARCHNANT	FARMSTEAD (POSSIBLE)	FARMSTEAD
644	277130	9051; 165149	NANT Y CAR FARM	FARMSTEAD	FARMSTEAD
682	277245	53173	RHIWNANT	FARMSTEAD	FARMSTEAD
1493	403221	68849; 165709	HENFRON	FARMSTEAD	FARMSTEAD
1504	403218	165708	DOLYMYNACH	FARMSTEAD	FARMSTEAD
1515	403161	165707	TROED-Y-RHIW- FELEN FARMSTEAD	FARMSTEAD	FARMSTEAD
FENCE 1 record					
3011			CRAIG GOCH		FENCE
FIELD BARN 1 record					
375	261416	16530	MOELFRYN	BARN	FIELD BARN
FIELD SYSTEM 3 record					
47		67998	RHOS Y GELYNEN	FIELD SYSTEM	FIELD SYSTEM
68		56135	ALLT-GOCH	FIELD SYSTEM	FIELD SYSTEM
5109			PANT-Y-CERDIN		FIELD SYSTEM
FIELDWORK 11 record					
400	261688		RHOS Y GELYNEN	FIELDWORK (POSSIBLE)	FIELDWORK
3049			RHOS Y GELYNEN		FIELDWORK
3050			RHOS Y GELYNEN		FIELDWORK
3052			RHOS Y GELYNEN		FIELDWORK
3053			RHOS Y GELYNEN		FIELDWORK
3055			RHOS Y GELYNEN		FIELDWORK
3056			RHOS Y GELYNEN		FIELDWORK
3057			RHOS Y GELYNEN		FIELDWORK
3058			RHOS Y GELYNEN		FIELDWORK
3059			RHOS Y GELYNEN		FIELDWORK
3062			RHOS Y GELYNEN		FIELDWORK
FINDSPOT 1 record					
3324	0		MARCHNANT QUARRY		FINDSPOT
FOOTBRIDGE 7 record					
313	261331	110316	NANT METHAN	FOOTBRIDGE	FOOTBRIDGE
341	261160	55123	NANT Y GRO	FOOTBRIDGE	FOOTBRIDGE
469	261713	67997	COED GELYNEN BRIDGE	FOOTBRIDGE	FOOTBRIDGE
525	277113	165218	AFON CLAERWEN	FOOTBRIDGE	FOOTBRIDGE
761	261110	165246	CILLOERWYNT	FOOTBRIDGE	FOOTBRIDGE
1332	261194	56857	MARCHNANT	FOOTBRIDGE	FOOTBRIDGE
1386	261201	165584	PANT TAWEL	FOOTBRIDGE	FOOTBRIDGE
FORD 2 records					
346	261412	165537	NANT DDU	BRIDGE	FORD
1217	261237	55465	RHYD GAM	FORD	FORD
GARDEN 3 records					
272	261545	165382	LLUEST ABERCAETHON	GARDEN	GARDEN
3305			PENYGWAITH		GARDEN
5042			LLWYN DALE		GARDEN

ID Number	NPRN	PRN	Site Name	Site Type in Heritage at Risk Database	Revised Site Type in Elan Links database
GUN EMPLACEMENT 2 records					
3019			PENRHIW WEN		GUN EMPLACEMENT
3036			PENRHIW WEN		GUN EMPLACEMENT
HOLLOW 1 record					
789	261602	165239	ESGAIR PERFEDD	PIT	HOLLOW
HOME GUARD OBSERVATION POST 2 record					
76		141883	CEFN LLANFADOG	SHELTER	HOME GUARD OBSERVATION POST
3217	0		CNWCH		HOME GUARD OBSERVATION POST
HORSE WHIM 1 record					
497	277246	165231	NANT Y CAR LEAD MINE	HORSE WHIM	HORSE WHIM
HOUSE 14 records					
125	261806	21197	LLUEST CWM BACH	HOUSE	HOUSE
184	261411	165421	PEN-RHIWLAN	HOUSE	HOUSE
335	30972	165511; 141366	TROED-Y-RHIW-FELEN	HOUSE	HOUSE
361	261168		PEN-HENBRYN	HOUSE	HOUSE
395	261203	56143	ALLT-GOCH	COTTAGE	HOUSE
404	261272	165475	PEN-RHIWLAN	HOUSE	HOUSE
429	81544	165495	TROED-Y-RHIW-FELEN NEW HOUSE	HOUSE	HOUSE
463	261375	55126	TY'N Y PANT	HOUSE	HOUSE
488	261458	18456	CWM ELAN LEAD MINE	HOUSE	HOUSE
773	261183	165255	TYNMYNYDD BUNGALOW	HOUSE	HOUSE
1222	261208	125801	PENYGARREG HOUSE; THE ENGINEER'S HOUSE	HOUSE	HOUSE
1333	261193	68154	TY'N Y GORS COTTAGE	HOUSE	HOUSE
1334	261192		TY'N Y GORS	HOUSE	HOUSE
1380	261409	165580	TY'N Y GORS	HOUSE	HOUSE
HUT CIRCLE 3 records					
3273			CRUGIAU BACH		HUT CIRCLE
3365	403390	16590; 50 675	CRAIG-Y-LLYSIAU		HUT CIRCLE
3367	403388	16592; 50 674	CRAIG-Y-LLYSIAU		HUT CIRCLE
HUT CIRCLE? 1 record					
725	277227	88959	BWLCH Y DDAU FAEN	STRUCTURE (POSSIBLE)	HUT CIRCLE?
HUT CIRCLE?; CAIRN? 1 record					
5012	0	119805	CRUGIAU BACH		HUT CIRCLE?; CAIRN?
HUT PLATFORM? 2 records					

ID Number	NPRN	PRN	Site Name	Site Type in Heritage at Risk Database	Revised Site Type in Elan Links database
3383	0		WAUN LWYD		HUT PLATFORM?
3384	0		WAUN LWYD		HUT PLATFORM?
ISOLATION HOSPITAL 1 record					
349	261568	165531	ELAN VILLAGE	HOSPITAL	ISOLATION HOSPITAL
LEAD MINE 5 records					
199	33758	5512; 165374	NANT Y GARW LEAD MINE	LEAD MINE	LEAD MINE
200	275635	5511; 165379	DALRHIW	LEAD MINE	LEAD MINE
210	33757	18894; 165373	NANT-Y-CAR SOUTH	COPPER MINE, LEAD MINE	LEAD MINE
332	34022	5495	CWM ELAN LEAD MINE	MINE	LEAD MINE
584	277004	5513	NANT Y CAR LEAD MINE	METAL MINE	LEAD MINE
LEAT 13 records					
8		18497	DALRHIW LEAD MINE	LEAT	LEAT
9		18495	DALRHIW LEAD MINE	LEAT	LEAT
608	277145	165121	NANT Y GARW LEAD MINE	LEAT	LEAT
611	277149	165124	NANT Y GARW LEAD MINE	LEAT	LEAT
3043			CWM YR HAFOD		LEAT
3071			CILORWYNT		LEAT
3133			BANC GWYN		LEAT
5046			NANT Y GARW LEAD MINE		LEAT
5047			NANT Y GARW LEAD MINE		LEAT
5075			NANT Y CAR LEAD MINE		LEAT
5076			NANT Y CAR LEAD MINE		LEAT
5077			NANT Y CAR LEAD MINE		LEAT
5136			NANT GWYNLLYN		LEAT
LEVEL 2 records					
10		18484; 16579	DALRHIW MINE	LEVEL	LEVEL
3302	0		NANT Y CAR SOUTH LEAD MINE		LEVEL
LEVEL? 1 record					
135	261700	165403	CWM ELAN LEAD MINE	LEVEL	LEVEL?
LINEAR CLEARANCE CAIRN 1 record					
3213	0		CNWCH		LINEAR CLEARANCE CAIRN
LODGINGS 1 record					

ID Number	NPRN	PRN	Site Name	Site Type in Heritage at Risk Database	Revised Site Type in Elan Links database
769	261571	165251	ELAN VILLAGE	DOSS HOUSE	LODGINGS
LONG HUT 48 records					
13		16595	RHIWNANT	LONG HUT	LONG HUT
17		16571	NANT PARADWYS	LONG HUT	LONG HUT
40		80821	CERRIG CWPLAU	LONG HUT	LONG HUT
49		80806	NANT YR ENETH	LONG HUT	LONG HUT
62		81271	WAUN GEUFRON	LONG HUT	LONG HUT
74		130051	WERNHYDD	LONG HUT	LONG HUT
92		13544	CNWCH	LONG HUT	LONG HUT
143	261634	4127	ESGAIR RHIWLAN LONGHOUSE	LONG HUT	LONG HUT
172	261639	53004	NANT HESGOG	LONG HUT?; SHEEP FOLD?	LONG HUT
234	15024	4328; 165380	CERRIG LLWYDION	LONG HUT	LONG HUT
235	261433	4197	LLWYDNANT	LONG HUT (POSSIBLE)	LONG HUT
269	15034	80835; 166045	NANT Y WERN, LONG HUT III	HUT	LONG HUT
417	261585		PANT Y LLYN, LONG HUT I	SHEEP FOLD	LONG HUT
428	261586		PANT Y LLYN, LONG HUT II	LONG HUT?; SHEEP FOLD?	LONG HUT
571	277142	80830	NANT Y WERN, LONG HUT I	LONG HUT (POSSIBLE); SHEEP FOLD	LONG HUT
580	277136	165126	FFOS RHESTR	LONG HUT	LONG HUT
602	277164	80820	CRAIG CWPLAU	LONG HUT	LONG HUT
604	277166	80810	GARREG FELEN LONGHOUSE	LONGHOUSE	LONG HUT
614	277143	80833	NANT Y WERN, LONG HUT II	LONG HUT (POSSIBLE); SHEE P FOLD	LONG HUT
672	277206		NANT YR IAU, LONG HUT I	LONG HUT	LONG HUT
677	277211		NANT YR IAU	LONGHOUSE	LONG HUT
736	277238	83064	NANT Y DDERWEN		LONG HUT
739	277200	80809	CRAIG CWPLAU	LONG HUT	LONG HUT
781	277308		NANT GARREGFELEN	LONG HUT	LONG HUT
812	277013	16580	NANT YR AST	LONG HUT	LONG HUT
821	277010	16557	MARCHNANT	LONG HUT	LONG HUT
833	277240	165268	CERRIG LLWYDION LONG HUT VII	LONG HUT	LONG HUT
845	277239	83065; 166042	NNAT Y DDERWEN		LONG HUT
2005			CRAIG DDU		LONG HUT
2056			NANT CAETHON		LONG HUT
3027			NANT GORS Y NOD		LONG HUT
3140	277085	80826	CERRIG LLWYDION,		LONG HUT

ID Number	NPRN	PRN	Site Name	Site Type in Heritage at Risk Database	Revised Site Type in Elan Links database
			LONG HUT IV		
3144	277084	80825	CERRIG LLWYDION LONG HUT III		LONG HUT
3287			NANT Y GRO		LONG HUT
3316			NANT YR ENETH		LONG HUT
3317			AFON ARBAN		LONG HUT
3322			AFON ARBAN		LONG HUT
3358			NANT YR YCH		LONG HUT
4175		83066	NANT Y DDERWEN		LONG HUT
5008	277085	80826	CERRIG LLWYDION LONG HUT IV		LONG HUT
5079		70086	RHIWNANT		LONG HUT
5099		16536	ESGAIR GWAR-Y-CAE		LONG HUT
5104			ESGAIR GWAR-Y-CAE		LONG HUT
5110			GRAIG DOLFAENOG		LONG HUT
5114			ESGAIR BRITHGWM		LONG HUT
5128			NANT Y WERN, LONG HUT IV		LONG HUT
5132			NANT LWYD		LONG HUT
5148		143586	CERRIG CWPLAU		LONG HUT
LONG HUT?			5 records		
89		13542	CNWCH	SHELTER	LONG HUT?
383	261693		COED Y FOEL	LONG HUT (POSSIBLE)	LONG HUT?
473	261695		COED Y FOEL	BUILDING	LONG HUT?
661	277207		NANT YR IAU, LONG HUT II	LONG HUT	LONG HUT?
5100	0	16537	ESGAIR GWAR-Y-CAE		LONG HUT?
LONG HUT?;CAIRN?			1 record		
77		141884	CEFN LLANFADOG	LONG HUT	LONG HUT?;CAIRN?
LONG HUT?;COTTAGE?			1 record		
2007	0		PANT Y LLYN		LONG HUT?;COTTAGE?
LONG HUT?;NATURAL FEATURE?			1 record		
19		16575	NANT DYRYS	LONG HUT (POSSIBLE)	LONG HUT?; NATURAL FEATURE?
LONG HUT?;SHEEP FOLD?					
2					
24		55116;16 567	CRAIG LLANERCH CAWR	SHEEP FOLD	LONG HUT?;SHEEP FOLD?
30		16529	WAUN LWYD	SHEEP FOLD	LONG HUT?;SHEEP FOLD?
LONG HUT?;S HELTER	2				

ID Number	NPRN	PRN	Site Name	Site Type in Heritage at Risk Database	Revised Site Type in Elan Links database
?					
3139	277082	80823	CERRIG LLWYDION LONG HUT I		LONG HUT?; SHELTER?
3143	277086	80827	CERRIG LLWYDION LONG HUT V		LONG HUT?; SHELTER?
LONGHOUSE	12				
21		16573	NANT DYRYS	LONG HUT	LONGHOUSE
39		80829	LLWYDNANT	LONGHOUSE	LONGHOUSE
268	261621	4195	CLETTWR TROEDRHIWDRAEN	COTTAGE	LONGHOUSE
376	261415	16531	MOELFRYN	LONG HOUSE	LONGHOUSE
596	277213		NANT YR IAU	LONGHOUSE (POSSIBLE)	LONGHOUSE
606	277168		CRAIG FELEN LONGHOUSE	LONGHOUSE	LONGHOUSE
3141	277083	80824	CERRIG LLWYDION LONG HUT II		LONGHOUSE
3142	277087	80828	CERRIG LLWYDION LONG HUT VI		LONGHOUSE
3292	0		NANT Y GRO		LONGHOUSE
3435			CEFN LLANFADOG		LONGHOUSE
5009	0		NANT BRITHGWM		LONGHOUSE
5097	0	16534	ESGAIR GWAR-Y- CAE		LONGHOUSE
LONGHOUSE; LONG HUT 1 record					
3270	0		TY'N Y PANT		LONGHOUSE; LONG HUT
MAGAZINE 3 records					
64		125799	CRAIG YR ALLT- GOCH	WATER TANK	MAGAZINE
804	277077	12148	NANT Y GARW LEAD MINE	MAGAZINE	MAGAZINE
3325	0		MARCHNANT QUARRY		MAGAZINE
MAGAZINE? 1 record					
169	261653	165445	GWAELOD Y RHOS	BUILDING	MAGAZINE?
MARCHING CAMP 1 record					
157	261456	728	ESGAIR PERFEDD	MARCHING CAMP	MARCHING CAMP
MARKER CAIRN 16 records					
337	261379	43772	GRO HILL CAIRN	MARKER CAIRN	MARKER CAIRN
465	261251	13541	CRAIG CNWCH CAIRN I	MARKER CAIRN	MARKER CAIRN
690	277202		AFON ARBAN	STONE PILE	MARKER CAIRN
727	277230	88943	CARREG YR AST	MARKER CAIRN	MARKER CAIRN
3069			GURNOS		MARKER CAIRN
3180			CRAIG CNWCH		MARKER CAIRN
3201			ESGAIR PWLLTRIBEDDAU		MARKER CAIRN
3296			NANT PARADWYS		MARKER CAIRN
3297			NANT PARADWYS		MARKER CAIRN
3411			CARREG BICA		MARKER CAIRN

ID Number	NPRN	PRN	Site Name	Site Type in Heritage at Risk Database	Revised Site Type in Elan Links database
5013			GRO HILL		MARKER CAIRN
5020			ESGAIR Y TY		MARKER CAIRN
5026			GRO HILL		MARKER CAIRN
5057	66812		PEN-Y-GORWLLYN, CAIRN I		MARKER CAIRN
5060			GORLLWYN, CAIRN I		MARKER CAIRN
5061			FFOS LAS		MARKER CAIRN
MARKER CAIRN? 1 record					
3091			WAUN FIGN		MARKER CAIRN?
MARKER POST 4 records					
3044			LLANERCHI WOOD		MARKER POST
3045			LLANERCHI WOOD		MARKER POST
3046			LLANERCHI WOOD		MARKER POST
3047			LLANERCHI WOOD		MARKER POST
MARKER STONE 1 record					
94		13546	CRAIG CNWCH	MONOLITH	MARKER STONE
MAST 2 records					
3299			CRAIG LLANERCH CAWR		MAST
3342			PEN Y GORLLWYN		MAST
MILITARY CAMP 1 record					
4		132234	RHAYADER ARTILLERY CAMP, PENRHIW WEN	MILITARY CAMP	MILITARY CAMP
MINE BUILDING 1 record					
11		18485; 16579	DALRHIW MINE	MINE BUILDING	MINE BUILDING
MINE OFFICE 1 record					
321	261279	18455	CWM ELAN LEAD MINE	MINE OFFICE	MINE OFFICE
MINE SHAFT 7 records					
586	277109	165138	NANT Y CAR LEAD MINE	SHAFT	MINE SHAFT
700	277031	23963	NANT Y CAR LEAD MINE	SHAFT	MINE SHAFT
817	277116	165288	NANT Y CAR LEAD MINE	SHAFT	MINE SHAFT
819	277118	165290	NANT Y CAR LEAD MINE	SHAFT	MINE SHAFT
823	277120		NANT Y CAR LEAD MINE	SHAFT	MINE SHAFT
3307			NANT Y CAR LEAD MINE		MINE SHAFT
5048			NANT Y CAR LEAD MINE		MINE SHAFT
MINING FEATURE 1 record					
129	261485	18447	CWM ELAN LEAD MINE	CULVERT	MINING FEATURE
MISSION HALL 1 record					
3347			ALLT-GOCH		MISSION HALL
MONOLITH 2 records					

ID Number	NPRN	PRN	Site Name	Site Type in Heritage at Risk Database	Revised Site Type in Elan Links database
80		87095	NANT Y GRO	MONOLITH	MONOLITH
3436			CRAIG GIGFRAN		MONOLITH
MOUND 8 records					
2020			CREIGIAU TREHESGLOG, MOUND		MOUND
2065			Y GYRN		MOUND
2066			Y GYRN		MOUND
2067			Y GYRN		MOUND
2068			Y GYRN		MOUND
2069			Y GYRN		MOUND
3084			BLAEN FIGYN		MOUND
3368			CRAIG-Y-LLYSIAU		MOUND
NATURAL FEATURE 20 records					
38		83004	ESGAIR GWAR Y CAE	SHELTER	NATURAL FEATURE
122	261595	165413	BRIDDELL FELEN HOLLOW I	PIT	NATURAL FEATURE
179	261591	43880	ESGAIR PENYGARREG	NATURAL FEATURE	NATURAL FEATURE
195	261845	165430	BLAEN FIGYN	POND	NATURAL FEATURE
377	269802	110804	LAN WEN	PEAT CUTTING	NATURAL FEATURE
415	261839		BLAEN FIGYN	NATURAL FEATURE	NATURAL FEATURE
450	261288		CRUGYN CI	NATURAL FEATURE	NATURAL FEATURE
461	261377		GRO HILL	NATURAL FEATURE	NATURAL FEATURE
595	277212		NANT YR IAU	QUARRY	NATURAL FEATURE
624	277250		NANT PARADWYS	PLATFORM	NATURAL FEATURE
664	277301	165306	NANT YR AST	NATURAL FEATURE	NATURAL FEATURE
676	277210		NANT YR IAU	SPOIL HEAP	NATURAL FEATURE
738	277199		CRAIG CWPLAU	PLATFORM	NATURAL FEATURE
752	277201		AFON ARBAN	BANK (EARTHWORK)	NATURAL FEATURE
774	66796		DULAS	STONE	NATURAL FEATURE
1311	261398	43791	NANT Y GRO STONE	NATURAL FEATURE	NATURAL FEATURE
1531	261605		WAUN GEUFRON	PIT	NATURAL FEATURE
1532	261795	43894	WAUN GEUFRON	PLATFORM	NATURAL FEATURE
1534	261792	4153	BLAEN FIGYN	NATURAL FEATURE	NATURAL FEATURE

ID Number	NPRN	PRN	Site Name	Site Type in Heritage at Risk Database	Revised Site Type in Elan Links database
5177	261793	44053	WAUN GEUFRON		NATURAL FEATURE
NATURAL FEATURE?			8 records		
173	261638	53005	NANT ADERYN PLATFORM	PLATFORM	NATURAL FEATURE?
253	261636	165397	HIRNANT	SHELTER	NATURAL FEATURE?
449	261349	43744	NANT GWYLLT	NATURAL FEATURE	NATURAL FEATURE?
491	261600	165191	BRIDDELL FELEN	NATURAL FEATURE?	NATURAL FEATURE?
515	261644		ESGAIR CRAWNLLWYN	NATURAL FEATURE (POSSIBLE)	NATURAL FEATURE?
576	277177	165132	ESGAIR GANOL	SHELTER	NATURAL FEATURE?
577	277178	165133	ESGAIR GANOL	SHELTER	NATURAL FEATURE?
663	277300	165305	NANT YR AST	BANK (EARTHWORK)	NATURAL FEATURE?
NATURAL FEATURE?;CHAMBERED TOMB?			1 record		
492	261599	43888;165192	BRIDDELL FELEN TOMB	LANDFORM	NATURAL FEATURE?;CHAMBERED TOMB?
NON ANTIQUITY			1 record		
329	261307	43704;165509	NANT MADOG	NON ANTIQUITY	NON ANTIQUITY
ORE STORE?			1 record		
583	277067	12143	NANT Y GARW LEAD MINE, ORE BIN III	ORE BIN (POSSIBLE)	ORE STORE?
OUTBUILDING			3 records		
519	261821	165186	PANT-Y-CERDIN	COW SHED	OUTBUILDING
646	277132	165150	NANT Y CAR FARM	BUILDING	OUTBUILDING
1384	30892	67999	PEN-CAE-HAIDD	OUTHOUSE	OUTBUILDING
OVEN			1 record		
5044	0		LLWYN DALE		OVEN
PEAT CUTTING			13 records		
22		16587	ESGAIR CEILIOG	PEAT CUTTING	PEAT CUTTING
589	277248	165140	ESGAIR CEILIOG	PEAT CUTTING	PEAT CUTTING
684	277256	165297	CERRIG PLWM	PEAT CUTTING	PEAT CUTTING
695	277255	165296	CERRIG LLWYDION	PEAT CUTTING	PEAT CUTTING
762	261684	43964	GORS GOCH	BOUNDARY BANK (POSSIBLE)	PEAT CUTTING
801	261609	55913	WAUN GEUFRON	BOUNDARY BANK	PEAT CUTTING
1495	261603		BLAEN FIGYN	BOUNDARY BANK	PEAT CUTTING
2016			PANT Y LLYN, PEAT CUTTING		PEAT CUTTING
2018			FFOS Y BRWYN, PEAT WORKING		PEAT CUTTING
3004			TREHESGLOG BANK		PEAT CUTTING
3146			TREHESGLOG BANK		PEAT CUTTING
3197			NANT Y GRO		PEAT CUTTING

ID Number	NPRN	PRN	Site Name	Site Type in Heritage at Risk Database	Revised Site Type in Elan Links database
5126			WENRHYDD		PEAT CUTTING
PEAT CUTTING?			3 records		
592	401402		CARNAU	PEAT CUTTING	PEAT CUTTING?
1319	66795	56860; 110731	GORLLWYN	PEAT CUTTING	PEAT CUTTING?
3003			TREHESGLOG BANK		PEAT CUTTING?
PEN			1 record		
5103			ESGAIR GWAR-Y-CAE		PEN
PIGSTY			1 record		
226	97523	165362	BLAEN COEL	PIGSTY	PIGSTY
PILLBOX			4 records		
399	261690	87324; 166028; 110864	ELAN VALLEY, PILLBOX III	PILLBOX	PILLBOX
430	270333	110463	ELAN VALLEY, PILLBOX I	PILLBOX	PILLBOX
462	270334	110465; 110865; 165487; 167167	PILLBOX (TYPE FW3-24) LLANSANTFFRAID CWMDEUDDWR	PILLBOX	PILLBOX
464	270332	110462; 166029; 110857	ELAN VALLEY, PILLBOX II	PILLBOX	PILLBOX
PIT			4 records		
494	261598	165194	BRIDDELL FELEN HOLLOW III	PIT	PIT
496	261596	165196	BRIDDELL FELEN HOLLOW II	PIT	PIT
3001	0		BRIDDELL FELEN		PIT
3002	0		BRIDDELL FELEN		PIT
PLANTATION			5 records		
231	261230	165366	CRAIG-YR-ALLT- GOCH	HUT	PLANTATION
244	261228	165367	CRAIG-YR-ALLT- GOCH	HUT	PLANTATION
289	261231	165393	CRAIG-YR-ALLT- GOCH	HUT	PLANTATION
557	261229	165173	CRAIG-YR-ALLT- GOCH	HUT	PLANTATION
634	261227	165172	CRAIG-YR-ALLT- GOCH	HUT	PLANTATION
PLATFORM			38 records		
61		44054	WAUN GEUFRON	PLATFORM	PLATFORM
144	261633	55466	ESGAIR RHIWLAN PLATFORM	PLATFORM	PLATFORM
298	261732	110351	TY'N-Y-FFALD	PLATFORM	PLATFORM
798	261667	166041	NANT Y FFRWD, HUT I	PLATFORM	PLATFORM
802	261608		WAUN GEUFRON	PLATFORM	PLATFORM
1299	261802	7046	GRAIG GOCH	PLATFORM	PLATFORM
2003			CRAIG DDU/ PANT		PLATFORM

ID Number	NPRN	PRN	Site Name	Site Type in Heritage at Risk Database	Revised Site Type in Elan Links database
			Y LLYN		
2060			NANT GWYNLLYN		PLATFORM
2061			PANT Y LLYN		PLATFORM
3009			PANT Y LLYN, PLATFORM		PLATFORM
3021			LLUEST CWM BACH		PLATFORM
3070			CILOERWYNT		PLATFORM
3202			ESGAIR CRAWNLLWYN		PLATFORM
3249			NANT Y GRO		PLATFORM
3258			GRO HILL		PLATFORM
3286			NANT Y GRO		PLATFORM
3323			LLANERCH Y CAWR		PLATFORM
3335			GRO HILL		PLATFORM
3337			GRO HILL, PLATFORM		PLATFORM
3351			NANT CLETTWR		PLATFORM
3379			NANT GRIS		PLATFORM
3380			NANT GRIS		PLATFORM
3381			NANT GRIS		PLATFORM
5004			NANT HESGOG		PLATFORM
5005			NANT HESGOG		PLATFORM
5006			NANT HESGOG		PLATFORM
5019			NANT OFFEIRIAD		PLATFORM
5028			GRO HILL		PLATFORM
5070			TY'N-Y-LLIDIART		PLATFORM
5090			NANT GRIS		PLATFORM
5091			NANT GRIS		PLATFORM
5092			NANT GRIS		PLATFORM
5108			MOELFRYN MAWR		PLATFORM
5137			CARPENTER MEADOW		PLATFORM
5141			BLAENCOEL		PLATFORM
5146			DOLYMYNACH		PLATFORM
5163			PANTYLLYN		PLATFORM
5175			LLANERCH CAWR		PLATFORM
PLATFORM? 8 records					
543	277188	165358	NANT Y CAR PLATFORM I	PLATFORM (POSSIBLE)	PLATFORM?
574	277176	165131	ESGAIR GANOL	PLATFORM	PLATFORM?
816	277115		NANT Y CAR LEAD MINE	PLATFORM	PLATFORM?
3010			PANT Y LLYN, PLATFORM (POSSIBLE)		PLATFORM?
3029			WAUN GEUFRON		PLATFORM?
3030			WAUN GEUFRON		PLATFORM?
3042			PEN CWMYRHAFOD		PLATFORM?
3279			CRUGIAU BACH		PLATFORM?
PLATFORM?;NATURAL FEATURE? 1 record					
2058			NANT CAETHON		PLATFORM?;NATURAL FEATURE?

ID Number	NPRN	PRN	Site Name	Site Type in Heritage at Risk Database	Revised Site Type in Elan Links database
POND 2 records					
447	261340	165498	LLANFADOG UCHAF	SHED (POSSIBLE)	POND
5107			CILLOERWYNT		POND
POTATO CLAMP 6 records					
2009	0		PANT Y LLYN		POTATO CLAMP
2010	0		PANT Y LLYN		POTATO CLAMP
2012			PANT Y LLYN		POTATO CLAMP
3022			LLUEST CWM BACH		POTATO CLAMP
3023			LLUEST CWM BACH		POTATO CLAMP
3077			PEN-CAE-MYNYDD		POTATO CLAMP
PRIVY 2 records					
45		48769	CWM CLYD	PRIVY	PRIVY
176	261372	165424	PENYGARREG	OUTBUILDING	PRIVY
PRIVY?;OUTBUILDING? 1 record					
3078	0		BLAEN COEL		PRIVY?;OUTBUILDING?
PROSPECTING TRENCH 21 records					
273	261544	3734	ESGAIR GRIS	EARTHWORK	PROSPECTING TRENCH
522	277122	165223	CERRIG PLWM	PIT	PROSPECTING TRENCH
625	277135	165170	FFOS RHESTR	BANK (EARTHWORK)	PROSPECTING TRENCH
694	277299	165304	NANT Y CAR LEAD MINE	QUARRY	PROSPECTING TRENCH
3311			CEFN LLANERCHTY-NEWYDD		PROSPECTING TRENCH
3312			CEFN LLANERCHTY-NEWYDD		PROSPECTING TRENCH
3313			CEFN LLANERCHTY-NEWYDD		PROSPECTING TRENCH
3353			CEFN LLANERCHTY-NEWYDD		PROSPECTING TRENCH
3356			DALRHIW		PROSPECTING TRENCH
3357			DALRHIW		PROSPECTING TRENCH
3369			CERRIG PLWM		PROSPECTING TRENCH
5078			CARREG YR AST		PROSPECTING TRENCH
5081			DALRHIW		PROSPECTING TRENCH
5082			DALRHIW		PROSPECTING TRENCH
5083			DALRHIW		PROSPECTING TRENCH
5087			FFOS RHESTR		PROSPECTING TRENCH
5094			CWM ELAN LEAD MINE		PROSPECTING TRENCH
5106			CWM ELAN LEAD		PROSPECTING

ID Number	NPRN	PRN	Site Name	Site Type in Heritage at Risk Database	Revised Site Type in Elan Links database
			MINE		TRENCH
5138			DISGWYLFA		PROSPECTING TRENCH
5139			DISGWYLFA		PROSPECTING TRENCH
5140			DISGWYLFA		PROSPECTING TRENCH
PROSPECTING TRENCH?			1 record		
165	261832	165433	CRUGYN CI	PIT	PROSPECTING TRENCH?
QUARRY			64 records		
15		16570	NANT PARADWYS	QUARRY	QUARRY
26		16525	MARCHNANT	QUARRY	QUARRY
75		1645	BEDDAU FOLAU	QUARRY (POSSIBLE)	QUARRY
117	261629	55470	RHOS MYHERYN	QUARRY	QUARRY
121	261750	165412	CRUGYN CI	QUARRY	QUARRY
146	261631	55467	NANT TORCLAWDD	QUARRY	QUARRY
240	261685	43965; 110323	LLWYDNANT	QUARRY	QUARRY
252	261637	165396	HIRNANT	QUARRY	QUARRY
287	261611	165391	LLUEST ABERCAETHON	QUARRY	QUARRY
439	261271	23965	MOELFRYN	QUARRY	QUARRY
471	261697	110324	HENFRON	QUARRY	QUARRY
680	277260	165318	NANT Y CAR	QUARRY	QUARRY
701	277032	23964	PEN BWLCH	QUARRY	QUARRY
737	277198		CLAERWEN DAM	PLATFORM	QUARRY
742	277119	165291	CERRIG PLWM	QUARRY	QUARRY
753	261322		DOLYMYNACH	QUARRY	QUARRY
766	261321	55115; 165249	LLANERCH Y CAWR	QUARRY	QUARRY
1301	261798		WAUN GEUFRON	QUARRY	QUARRY
1326	261455	23966	CABAN COCH	QUARRY	QUARRY
3012			RHIW CAWS		QUARRY
3028			WAUN GEUFRON		QUARRY
3072			CILOERWYNT		QUARRY
3074			BLAEN COEL		QUARRY
3075			BLAEN COEL		QUARRY
3076			BLAEN COEL		QUARRY
3160			CRUGYN CI		QUARRY
3161			CRUGYN CI		QUARRY
3162			CRUGYN CI		QUARRY
3163			CRUGYN CI		QUARRY
3164			CRUGYN CI		QUARRY
3165			CRUGYN CI		QUARRY
3166			CRUGYN CI		QUARRY
3167			CRUGYN CI		QUARRY
3168			CRUGYN CI		QUARRY
3169			CRUGYN CI		QUARRY
3170			CRUGYN CI		QUARRY
3171			CRUGYN CI		QUARRY

ID Number	NPRN	PRN	Site Name	Site Type in Heritage at Risk Database	Revised Site Type in Elan Links database
3172			CRUGYN CI		QUARRY
3173			CRUGYN CI		QUARRY
3277			NANT Y GRO		QUARRY
3392			DOLFOLAU		QUARRY
3394			DOLFOLAU		QUARRY
3395	0		DOLFOLAU		QUARRY
3396	0		DOLFOLAU		QUARRY
3397	0		DOLFOLAU		QUARRY
3398			DOLFOLAU		QUARRY
3404			CEFN LLANFADOG		QUARRY
3449			PANT DOLFOLAU		QUARRY
3456			BEDDAUFOLAU		QUARRY
3460			PANT DOLFOLAU		QUARRY
5054			PANT TAWEL		QUARRY
5085			CERRIG PLWM		QUARRY
5115			DOLFOLAU		QUARRY
5116			DOLFOLAU		QUARRY
5117			DOLFOLAU		QUARRY
5118			DOLFOLAU		QUARRY
5119			DOLFOLAU		QUARRY
5120			DOLFOLAU		QUARRY
5121			DOLFOLAU		QUARRY
5124			DOLFOLAU		QUARRY
5125			DOLFOLAU		QUARRY
5129	261548	165438	BEDDAUFOLAU	ROUND BARROW (POSSIBLE)	QUARRY
5170			DOLFOLAU QUARRIES		QUARRY
5174			CRUGYN CI		QUARRY
QUARRY BUILDING			3 records		
27		16526	MARCHNANT QUARRY	BUILDING	QUARRY BUILDING
3326			MARCHNANT QUARRY		QUARRY BUILDING
5041			LLANERCH Y CAWR		QUARRY BUILDING
QUARRY SHELTER			7 records		
307	261709	165519	MYNYDD DOLFOLAU, SHELTER IIII	SHELTER	QUARRY SHELTER
1014	261710	165518	MYNYDD DOLFOLAU, SHELTER I	SHELTER	QUARRY SHELTER
3390			DOLFOLAU		QUARRY SHELTER
3391			DOLFOLAU		QUARRY SHELTER
3393			DOLFOLAU		QUARRY SHELTER
5122			DOLFOLAU		QUARRY SHELTER
5123			DOLFOLAU		QUARRY SHELTER
QUARRY?			1 record		
168	261654	165444	GWAELOD Y RHOS	QUARRY	QUARRY?
RAILWAY			2 records		
3344			ELAN VALLEY		RAILWAY

ID Number	NPRN	PRN	Site Name	Site Type in Heritage at Risk Database	Revised Site Type in Elan Links database
			RAILWAY NO.4		
3346			ELAN VALLEY RAILWAY NO.4		RAILWAY
RAILWAY BRIDGE	3				
420	261580	165459	PENYGARREG BRIDGE	BRIDGE	RAILWAY BRIDGE
3343			PONT NANT Y BLYMBREN		RAILWAY BRIDGE
3348			ELAN VALLEY RAILWAY NO.4		RAILWAY BRIDGE
RAILWAY CUTTING 2 records					
1231	309635	165641	DEVIL'S GULCH	RAILWAY CUTTING	RAILWAY CUTTING
5144			PANT TAWEL		RAILWAY CUTTING
RAILWAY JUNCTION 1 record					
189	261368	165425	ELAN VALLEY RAILWAY: STABLE JUNCTION	RAILWAY JUNCTION	RAILWAY JUNCTION
RAILWAY TERMINUS 1 record					
212	43056	165375	ELAN VALLEY RAILWAY TERMINUS	RAILWAY HALT	RAILWAY TERMINUS
RAIN GAUGE 9 records					
118	261753	165409	MOELFRYN MAWR	RAIN GAUGE	RAIN GAUGE
177	261756	165418	MOELFRYN MAWR	RAIN GAUGE	RAIN GAUGE
198	261396	165422	NANT Y GRO	RAIN GAUGE	RAIN GAUGE
282	261846	165386	ESGAIR CRAWNLLWYN	ENCLOSURE	RAIN GAUGE
284	261835	165388	NANT YR ANNER	ENCLOSURE	RAIN GAUGE
668	277305	165309	NANT Y CAR	RAIN GAUGE	RAIN GAUGE
3300			ESGAIR CEILIOG		RAIN GAUGE
3354			TY'N-Y-LLIDIART		RAIN GAUGE
5035			TY NANT		RAIN GAUGE
RESERVOIR 1 record					
5045			NANT Y GARW LEAD MINE		RESERVOIR
RESERVOIR? 1 record					
133	261809	18675	CWM ELAN LEAD MINE	RESERVOIR	RESERVOIR?
REVTMENT 3 records					
572	277174	165129	NANT Y GARW	WALL	REVTMENT
711	277187	165341	CERRIG LLWYDION	WALL	REVTMENT
3345			PENYGARREG DAM		REVTMENT
RING CAIRN 6 records					
204	275625	16586	ESGAIR CEILIOG	RING CAIRN	RING CAIRN
243	261517	3735	CEFN GWAIR	CAIRN	RING CAIRN
354	261535	882; 165541	GARN LWYD	RING CAIRN	RING CAIRN
3066			PEN-GLAN-EINION		RING CAIRN

ID Number	NPRN	PRN	Site Name	Site Type in Heritage at Risk Database	Revised Site Type in Elan Links database
3192			TY'N Y PANT		RING CAIRN
3385			WAUN LWYD		RING CAIRN
RING CAIRN?			1 record		
3260			GRO HILL		RING CAIRN?
ROUND BARROW			2 records		
512	261618	4192	NANT CLETWR BARROW	ROUND BARROW	ROUND BARROW
3376			ESGAIR BRITHGWM		ROUND BARROW
SAW MILL			1 record		
1341	261400	165563	NANTGWYLLT SAW MILL	SAW MILL	SAW MILL
SETTLEMENT			4 records		
246	275626	19319;16 6044	CRAIG-Y-LLYSIAU PREHISTORIC SETTLEMENT	SETTLEMENT	SETTLEMENT
421	261579	165460	PENYGARREG WORKERS' VILLAGE	SETTLEMENT	SETTLEMENT
457	308846		ESGAIR GWAR-Y-CAE	SETTLEMENT	SETTLEMENT
5068	0		CRAIG GOCH WORKERS' VILLAGE		SETTLEMENT
SHAFT?			1 record		
579	277170		AFON ARBAN	SHAFT	SHAFT?
SHED			9 records		
170	261652	165446	PENBONT	SHED	SHED
187	261373	165423	LLUEST	SHED	SHED
280	261820	165451	PANT Y CERDIN	OUTBUILDING	SHED
446	261341	165497	LLANFADOG UCHAF	SHED	SHED
1320	261401	165561	NANTGWYLLT SAW MILL	SHED	SHED
1349	261405	165557	NANTGWYLLT SAW MILL	STOREHOUSE	SHED
1350	261404	165558	NANTGWYLLT SAW MILL	STOREHOUSE	SHED
1381	261407	165581	NANTGWYLLT SAW MILL	SHED	SHED
1382	261406	165582	NANTGWYLLT SAW MILL	STOREHOUSE	SHED
SHEEP DIP			2 records		
25		16554	MARCHNANT	SHEEP DIP	SHEEP DIP
699	277030	23962	BRAICH Y WERN	SHEEP FOLD	SHEEP DIP
SHEEP FOLD			15 records		
18		16572	ESGAIR HAFOD	SHEEP FOLD	SHEEP FOLD
28		16527	MARCHNANT	SHEEP FOLD (POSSIBLE)	SHEEP FOLD
46		48766	CRAIG CWM-CLYD	SHEEP FOLD	SHEEP FOLD
166	261656	165442;2 3983	TY NANT BARN	SHEEP FOLD	SHEEP FOLD
259	261220	67133	ESGAIR BRITHGWM	SHEEP FOLD (POSSIBLE)	SHEEP FOLD
267	261355	67132	NANT GRIS	SHEEP FOLD	SHEEP FOLD

ID Number	NPRN	PRN	Site Name	Site Type in Heritage at Risk Database	Revised Site Type in Elan Links database
279	261622		LLUEST CALETTWR	ENCLOSURE	SHEEP FOLD
330	261304	165510	COED TROED-Y-RHIW	SHEEP FOLD (POSSIBLE)	SHEEP FOLD
336	261111	125041	ESGAIR PERFEDD	SHEEP FOLD	SHEEP FOLD
529	277016	16583	RHIWNANT	SHEEP FOLD	SHEEP FOLD
568	277171	80807	NANT Y GATH	LONG HUT	SHEEP FOLD
590	277169		CERRIG CWPLAU	SHEEP FOLD	SHEEP FOLD
656	261797		WAUN GEUFRON	SHEEP FOLD	SHEEP FOLD
657	261796		WAUN GEUFRON	SHEEP FOLD	SHEEP FOLD
5147		16585	RHIWNANT		SHEEP FOLD
SHEEP FOLD;LONG HUT? 2 records					
776	261665	4188	NANT Y FFRWD	LONG HUT	SHEEP FOLD; LONG HUT?
1097	503514	54422; 166013	FUCHES	SHEEP FOLD	SHEEP FOLD; LONG HUT?
SHEEP FOLD? 1 record					
2054			CEFYN RHYDOLDOG		SHEEP FOLD?
SHEEP WASH 2 records					
452	261254	165482	PENGLANEINION	SHEEP DIP	SHEEP WASH
495	261597	165195	NANT GWYNLLYN	DAM	SHEEP WASH
SHELTER 33 records					
6		16593	WAUN LYDAN	SHELTER	SHELTER
31		16551	WAUN LWYD	SHELTER	SHELTER
33		16542	PWLL TRIBEDDAU	SHELTER	SHELTER
96		13554	CRAIG CNWCH	SHELTER	SHELTER
99		13549	CRAIG CNWCH	SHELTER	SHELTER
120	261751	165411	CRUGYN CI	SHELTER	SHELTER
245	261817	166046	NANT-Y-FFRWD, HUT II	HUT	SHELTER
296	261735	110345	LLANERCH-TY-NEWYDD	BUILDING	SHELTER
526	277151	165219	RHIWNANT	SHELTER	SHELTER
544	277019	16594; 165221	CRAIG RHIWNANT	SHELTER	SHELTER
587	277002	4329	CERRIG LLWYDION	HUT CIRCLE (POSSIBLE); SHELTER (POSSIBLE)	SHELTER
810	277011	16558	MARCHNANT	STRUCTURE	SHELTER
1308	66794	110730; 56861	DULAS E, SHELTER	SHELTER	SHELTER
2000			CRAIG DDU		SHELTER
2006			NANT PANTYLLYN		SHELTER
3035			WAUN GEUFRON		SHELTER
3067			GURNOS		SHELTER
3068			GURNOS		SHELTER
3212			CNWCH		SHELTER
3321			AFON ARBAN		SHELTER
4000			CRAIG CNWCH		SHELTER
4001			CRAIG CNWCH		SHELTER
4174			NANT Y DDERWEN		SHELTER

ID Number	NPRN	PRN	Site Name	Site Type in Heritage at Risk Database	Revised Site Type in Elan Links database
5025			GRO HILL		SHELTER
5030			CNWCH		SHELTER
5036			WAUN		SHELTER
5040			CARNAU		SHELTER
5052			NANT YR ENETH		SHELTER
5053			NANT YR IAU		SHELTER
5056	66811		PEN-Y-GORWLLYN, CAIRN I		SHELTER
5059			PEN-Y-GORLLWYN, CAIRN II		SHELTER
5088			FFOS RHESTR		SHELTER
5098		16535	ESGAIR GWAR-Y- CAE		SHELTER
SHELTER? 8 records					
410	261587		TRE-HESGLOG STONE SHELTER	SHELTER?	SHELTER?
609	277146	165122	NANT Y GARW	PLATFORM (POSSIBLE)	SHELTER?
735	277237	88960	NANT Y DDERWEN		SHELTER?
807	277008	16555	MARCHNANT	SHELTER	SHELTER?
3318			AFON ARBAN		SHELTER?
3319			AFON ARBAN		SHELTER?
3320			AFON ARBAN		SHELTER?
5027			CNWCH		SHELTER?
SHELTER?;LONG HUT? 2 records					
530	277017	16584	ESGAIR GANOL	SHEEP FOLD	SHELTER?; LONG HUT?
3198	0		NANT Y GRO		SHELTER?; LONG HUT?
SHELTER?;NATURAL FEATURE? 1 record					
830	277179		LLWYDNANT	WALL	SHELTER?; NATURAL FEATURE?
SLUICE 1 record					
389	261673	165465	LLANERCHI WOOD	GATE	SLUICE
SPOIL TIP? 1 record					
314	261728	165506	CRINGWM	PLATFORM	SPOIL TIP?
SPRING 4 records					
12		16596	LLWYN DALE	SPRING	SPRING
322	261278	67868	TY'N-Y-LLIDIART	SPRING	SPRING
385	261238	165463	ALLT GOCH SPOUT	SPRING	SPRING
467	261202	165484	ESGAIR GWAR-Y- CAE	SPRING	SPRING
SPRING? 1 record					
283	261837	165387	ESGAIR CRAWNLLWYN	SPRING	SPRING?
STABLE 3 record					
44		36881	CWM CLYD	STABLE	STABLE
238	261225	134053	HIRNANT	AGRICULTURAL BUILDING	STABLE
1338	261188	165546	MARCHNANT	STABLE	STABLE
STABLE? 1 record					

ID Number	NPRN	PRN	Site Name	Site Type in Heritage at Risk Database	Revised Site Type in Elan Links database
294	261737	110347	LLANERCH-TY-NEWYDD	COW SHED	STABLE?
STANDING STONE 6 records					
51		87093	GRO HILL	MONOLITH	STANDING STONE
56		13524	CRUGIAU BACH	MONOLITH	STANDING STONE
202	304793	3362	PEN MAEN-WERN	STANDING STONE	STANDING STONE
408	261819	43200	BRIDDELL FELEN STANDING STONE; NANTGWYNLLYN STANDING STONE	STANDING STONE	STANDING STONE
459	261668	43948; 165479	RHOS Y GELYNEN STONE II	STONE	STANDING STONE
775	551	3363	WAUN LYDAN	STANDING STONE	STANDING STONE
STANDING STONE PAIR 2 records					
78		80133	RHOS Y GELYNEN	STANDING STONE PAIR (POSSIBLE)	STANDING STONE PAIR
215	261649	3736	CEFN LLANERCHI	STANDING STONE PAIR (POSSIBLE)	STANDING STONE PAIR
STANDING STONE PAIR? 1 records					
3089			ESGAIR PERFEDD		STANDING STONE PAIR?
STANDING STONE? 5 records					
34		4368	PEN Y GORLLWYN	STANDING STONE (POSSIBLE)	STANDING STONE?
50		87096	GRO HILL	MONOLITH	STANDING STONE?
514	261645	43929	ESGAIR CRAWNLLWYN	NATURAL FEATURE	STANDING STONE?
1422	415511	4337	CRUGIAU BACH	STANDING STONE (POSSIBLE)	STANDING STONE?
3064			RHOS Y GELYNEN		STANDING STONE?
STONE 11 records					
134	261723	44001	GURNOS	STANDING STONE	STONE
236	261353	43748; 110319	GORS GOCH	BOUNDARY STONE	STONE
367	261392	165527	CRAIG CNWCH	STONE	STONE
403	261683	43963	RHOS Y GELYNEN	STONE	STONE
432	261716		GURNOS	BOUNDARY STONE	STONE
1325	261651	43934	RHOS Y GELYNEN	STONE	STONE
3051			RHOS Y GELYNEN		STONE
3054			RHOS Y GELYNEN		STONE
3061			RHOS Y GELYNEN		STONE
3063	261668		RHOS Y GELYNEN		STONE
3196			CRUGIAU BACH		STONE
STONE ALIGNMENT 3 records					
127	261790	1643; 165417	ESGAIR PEN Y GARREG STONES	STONE ALIGNMENT	STONE ALIGNMENT
182	261588	43876	TRE-HESGLOG STONE ROW	STONE ALIGNMENT	STONE ALIGNMENT
456	261786	874	RHOS Y GELYNEN	STONE ALIGNMENT	STONE ALIGNMENT

ID Number	NPRN	PRN	Site Name	Site Type in Heritage at Risk Database	Revised Site Type in Elan Links database
STONE ALIGNMENT?			1 record		
1536	261626	43912; 165696	LAN WEN	STONE ALIGNMENT	STONE ALIGNMENT?
STONE CIRCLE			1 record		
1509	275639	13522	CRUGIAU BACH STONE CIRCLE	STONE CIRCLE	STONE CIRCLE
STONE PILE			6 records		
145	261632	4129	ESGAIR CYWION	WALL	STONE PILE
533	277121	165222	CERRIG PLWM	STONE PILE	STONE PILE
824	403682	165260	CRAIG-Y-LLYSIAU	STONE PILE	STONE PILE
3288			NANT Y GRO		STONE PILE
3315			CERRIG CWPLAU		STONE PILE
3349			CLETTWR TROEDRHIWDRAEN		STONE PILE
STONE SETTING			2 records		
427	304685	4175; 166025	BWLCH Y DAU FAEN, STONE CIRCLE	STONE SETTING	STONE SETTING
2011			PANT Y LLYN		STONE SETTING
STONE SPREAD			2 records		
724	277225	165354	PEN GORLLWYN	CAIRN	STONE SPREAD
3065			RHOS Y GELYNEN		STONE SPREAD
STOREHOUSE			1 record		
1351	261403	165559	NANTGWYLLT SAW MILL	STOREHOUSE	STOREHOUSE
SUNKEN SHELTER			19 records		
20		16574	NANT DYRYS	SUNKEN SHELTER (POSSIBLE)	SUNKEN SHELTER
41		80822	CERRIG CWPLAU	SUNKEN SHELTER	SUNKEN SHELTER
527	277014	16581; 165220	RHIWNANT	SHELTER (POSSIBLE)	SUNKEN SHELTER
612	277150	165125	RHIWNANT	SHELTER	SUNKEN SHELTER
631	261664	56130	ESGAIR FUCHES	SHELTER	SUNKEN SHELTER
632	261663	56131	ESGAIR FUCHES	SUNKEN SHELTER	SUNKEN SHELTER
799	277012	16569	RHIWNANT	LONG HUT	SUNKEN SHELTER
803	261607		WAUN GEUFRON	ENCLOSURE	SUNKEN SHELTER
808	277009	16556	MARCHNANT	SUNKEN SHELTER	SUNKEN SHELTER
2001			CRAIG DDU/ PANT Y LLYN		SUNKEN SHELTER
2063			PANT Y LLYN		SUNKEN SHELTER
3007			PANT Y LLYN, SUNKEN SHELTER		SUNKEN SHELTER
3031			WAUN GEUFRON		SUNKEN SHELTER
3033			WAUN GEUFRON		SUNKEN SHELTER
3034			WAUN GEUFRON		SUNKEN SHELTER
3278			NANT Y GRO		SUNKEN SHELTER
3283			NANT Y GRO		SUNKEN SHELTER
3290			NANT Y GRO		SUNKEN SHELTER
5080		70087	RHIWNANT		SUNKEN SHELTER
SUNKEN SHELTER?			4 records		
787	261666	56129	NANT Y FFRWD	SHELTER	SUNKEN SHELTER?

ID Number	NPRN	PRN	Site Name	Site Type in Heritage at Risk Database	Revised Site Type in Elan Links database
3207			LLUEST CLETTWR		SUNKEN SHELTER?
3350			CLETTWR TROEDRHIWDRAEN		SUNKEN SHELTER?
3352			NANT Y FFRWD		SUNKEN SHELTER?
SURVEYING POINT 7 records					
3014	0		CRAIG YR ALLT GOCH		SURVEYING POINT
3015			CRAIG YR ALLT GOCH		SURVEYING POINT
3016			CRAIG YR ALLT GOCH		SURVEYING POINT
3040			CEFN CWM BACH		SURVEYING POINT
3041			PEN CWMYRHAFOD		SURVEYING POINT
3375			ESGAIR GRIS		SURVEYING POINT
3378			ESGAIR BRITHGWM		SURVEYING POINT
TELEVISION AERIAL 3 records					
3118			ESGAIR PENYGARREG		TELEVISION AERIAL
3362			CRAIG-Y-LLYSIAU		TELEVISION AERIAL
5039			CRAIG LLANERCH CAWR		TELEVISION AERIAL
TERRACED GROUND 1 record					
782	277309	143580; 165237	AFON CLAERWEN	PLATFORM	TERRACED GROUND
TRACKWAY 32 records					
57		67869	TY'N-Y-LLIDART	TRACKWAY	TRACKWAY
67		48772	LLANERCH-LLEYN	TRACKWAY	TRACKWAY
162	261538	165439	ESGAIR PERFEDD	TRACKWAY	TRACKWAY
171	261640	165447	NANT HESGOG	LINEAR FEATURE	TRACKWAY
217	261647	165378	CEFN LLANERCHI	LINEAR FEATURE	TRACKWAY
396	261692	166048	COED Y FOEL	LINEAR FEATURE	TRACKWAY
407	277278		NANT GARREG FELEN	TRACKWAY	TRACKWAY
489	261495		TREHESGLOG TRACKWAY	TRACKWAY	TRACKWAY
504	261492	165177	NANT METHAN	LEAT	TRACKWAY
593	402257	165113	CILOERWYNT	TRACKWAY (POSSIBLE)	TRACKWAY
659	277251	165142	DALRHIW	TRACKWAY	TRACKWAY
666	277035	18508	NANT Y GARW LEAD MINE	TRACKWAY	TRACKWAY
678	277258	165316	RHIWNANT	TRACKWAY	TRACKWAY
681	277261	165319	NANT Y CAR	TRACKWAY	TRACKWAY
705	277296		NANT Y DDERWEN	TRACKWAY	TRACKWAY
726	277228	165355	NANT PARADWYS	TRACKWAY	TRACKWAY
805	277078	12149	NANT Y GARW LEAD MINE	TRACKWAY	TRACKWAY
822	277241	165269	AFON CLAERWEN	TRACKWAY	TRACKWAY
826	277274	165262	NANT Y WERN	TRACKWAY	TRACKWAY

ID Number	NPRN	PRN	Site Name	Site Type in Heritage at Risk Database	Revised Site Type in Elan Links database
1300	261799		WAUN GEUFRON	TRACKWAY	TRACKWAY
1315	261457	43825	CRAIG Y MYNACH	TRACKWAY	TRACKWAY
2064			NANT CAETHON		TRACKWAY
3018			CWM GARW		TRACKWAY
3020			LLUEST CWM BACH		TRACKWAY
3024			LLUEST CWM BACH		TRACKWAY
3109			BRIDDELL FELEN		TRACKWAY
3120			ESGAIR PENYGARREG		TRACKWAY
3134			CERRIG LLWYDION		TRACKWAY
3153			ESGAIR PENYGARREG		TRACKWAY
3267			TY'N Y PANT		TRACKWAY
3295			NANT PARADWYS		TRACKWAY
5074			CWM ELAN LEAD MINE		TRACKWAY
TRIAL MINE			1 record		
575	277055	12131	NANT Y GARW	TRIAL MINE	TRIAL MINE
TRIANGULATION PILLAR			2 records		
175	261831	44071	CRUGYN CI	TRIANGULATION POST	TRIANGULATION PILLAR
5058			PEN-Y-GORLLWYN, CAIRN II		TRIANGULATION PILLAR
TUNNEL			1 record		
365	261432	165526	ELAN AQUEDUCT	AQUEDUCT	TUNNEL
TURF CUTTING			2 records		
2015			PANT Y LLYN, TURF CUTTING		TURF CUTTING
2062			PANT Y LLYN		TURF CUTTING
TURF CUTTING?			1 record		
5029			GRO HILL		TURF CUTTING?
WALL			12 records		
95		13553	CNWCH	WALL	WALL
286	261612	165390	LLUEST ABERCAETHON	BOUNDARY WALL	WALL
293	261738		DOLFOLAU	WALL	WALL
305	261724	110422; 165516	GLANNAU WALL	WALL	WALL
414	261840	110424	GLANNAU	BOUNDARY BANK	WALL
542	277244	165230	RHIWNANT	WALL	WALL
591	277165		CRAIG CWPLAU WALL	WALL	WALL
3306			NANT Y CAR LEAD MINE		WALL
3314			CLAERWEN DAM		WALL
3371			CERRIG LLWYDION		WALL
5051			NANT YR ENETH		WALL
5086			FFOS RHESTR		WALL
WALL?			1 record		
613	277163		LLWYDNANT	WALL	WALL?
WATER SUPPLY SITE			1 record		
1330	96459	165566	ELAN VALLEY	WATER SUPPLY	WATER SUPPLY

ID Number	NPRN	PRN	Site Name	Site Type in Heritage at Risk Database	Revised Site Type in Elan Links database
			WATER SCHEME	SITE	SITE
WATER TANK 6 records					
72		125802	LLUEST	HYDRAULIC TANK	WATER TANK
225	277192	165361	NANT Y CAR LEAD MINE	WATER TANK	WATER TANK
3355			NANT Y CAR LEAD MINE		WATER TANK
3418			CEFN LLANFADOG		WATER TANK
5050			NANT Y GRO DAM		WATER TANK
5069	0		TY'N-Y-LLIDIART		WATER TANK
WATER TANK? 1 record					
393	261173	110307	CWM ELAN	SHEEP FOLD (POSSIBLE)	WATER TANK?
WELL 3 records					
185	261326	110343	LLANERCH-TY-NEWYDD	WELL	WELL
416	261239	165462	PENYGARREG	WELL	WELL
434	261319	94198; 165491	NANT GWYLLT WELL	WELL	WELL
WHEEL PIT 2 records					
524	277112	165217	NANT Y CAR LEAD MINE, WHEEL PIT II	WHEEL PIT	WHEEL PIT
555	277111	165216	NANT Y CAR LEAD MINE, WHEEL PIT I	WHEEL PIT	WHEEL PIT
YARD 1 record					
124	261807	55916	LLUEST CWM BACH	ENCLOSURE	YARD

APPENDIX B

PERIOD SUMMARY

ID Number	NPRN	PRN	Site Name	Site Type in Heritage at Risk Database	Revised Site Type in Elan Links database
BRONZE AGE			113		
1		165110	CNWCH	CAIRN CEMETERY	CAIRN CEMETERY
2		165111	CRUGIAU BACH	CAIRN CEMETERY	CAIRN CEMETERY
16		83006	NANT PARADWYS	CAIRN (POSSIBLE)	CAIRN?
29		83003	LLWYDNANT, CAIRN I	CAIRN (POSSIBLE)	CAIRN
36		16541	GARN LWYD, CAIRN II	CAIRN	CAIRN
51		87093	GRO HILL	MONOLITH	STANDING STONE
53		87089	GRO HILL	CAIRN	CAIRN
54		83967	CRUGIAU BACH, CAIRN XI	CAIRN	CAIRN
55		50400	CRUGIAU BACH, CAIRN IV	CAIRN	CAIRN
56		13524	CRUGIAU BACH	MONOLITH	STANDING STONE
78		80133	RHOS Y GELYNEN	STANDING STONE PAIR (POSSIBLE)	STANDING STONE PAIR
82		87066	CRUGIAU BACH	CAIRN	CAIRN
84		13536	CRUGIAU BACH	CAIRN	CAIRN
108	261780	872	CRUGYN GWYDDEL	CAIRN	CAIRN
127	261790	1643; 165417	ESGAIR PEN Y GARREG STONES	STONE ALIGNMENT	STONE ALIGNMENT
159	304686	5501	WAUN	CAIRN	CAIRN
181	261589	43877	TRE-HESGLOG CIST; NANT Y LLYN CIST	CIST	CIST
182	261588	43876	TRE-HESGLOG STONE ROW	STONE ALIGNMENT	STONE ALIGNMENT
192	261316	43713	CRUGYN CI	NATURAL FEATURE	CAIRN?
202	304793	3362	PEN MAEN-WERN	STANDING STONE	STANDING STONE
204	275625	16586	ESGAIR CEILIOG	RING CAIRN	RING CAIRN
215	261649	3736	CEFN LLANERCHI	STANDING STONE PAIR (POSSIBLE)	STANDING STONE PAIR
219	275627	19314	ESGAIR HAFOD	ROUND CAIRN	CAIRN
230	261516	4087	CEFN GWAIR	CAIRN	CAIRN
243	261517	3735	CEFN GWAIR	CAIRN	RING CAIRN
251	261643	43927	ESGAIR CRAWNLLWYN	ROUND BARROW	CAIRN

BRONZE AGE		113 continued			
271	261546	815	ESGAIR BEDDAU, CAIRN I	ROUND BARROW	CAIRN
274	261543	4193	ESGAIR GRIS	LONGHOUSE (POSSIBLE)	CAIRN
278	261547	4004	ESGAIR BEDDAU, CAIRN II	ROUND BARROW	CAIRN
338	261704	43983	GLOG FAWR	ROUND BARROW (POSSIBLE)	CAIRN
352	261537	5496	GRO HILL CAIRN II	ROUND BARROW	CAIRN
353	261536	16544	NANT-Y-POSTAU CAIRN	CAIRN	CAIRN
354	261535	882; 165541	GARN LWYD	RING CAIRN	RING CAIRN
355	305032	3001	PEN-Y- GORLLWYN, CAIRN I	CAIRN	CAIRN
356	305033	3002	PEN-Y- GORLLWYN, CAIRN II	CAIRN	CAIRN
366	261393	4332; 43786	CRAIG CNWCH CAIRN III	CAIRN	CAIRN
394	261670	43950; 165469	RHOS Y GELYNEN	ROUND BARROW	CAIRN
405	261671	43951; 165469	RHOS Y GELYNEN	ROUND BARROW (POSSIBLE)	CAIRN
408	261819	43200	BRIDDELL FELEN STANDING STONE; NANTGWYNLLYN STANDING STONE	STANDING STONE	STANDING STONE
425	304682	808	CARNAU	CAIRN	CAIRN
427	304685	4175; 166025	BWLCH Y DAU FAEN, STONE CIRCLE	STONE SETTING	STONE SETTING
454	261801	16533; 165477	ESGAIR GWAR-Y- CAE	CAIRN (POSSIBLE)	CAIRN
455	261787	4203	RHOS Y GELYNEN	ROUND BARROW	CAIRN
456	261786	874	RHOS Y GELYNEN	STONE ALIGNMENT	STONE ALIGNMENT
459	261668	43948; 165479	RHOS Y GELYNEN STONE II	STONE	STANDING STONE
502	261449	1648	CARREG BICA	ROUND BARROW	CAIRN
511	261530	87087	GRO HILL CAIRN I	ROUND BARROW	CAIRN
512	261618	4192	NANT CLETWR BARROW	ROUND BARROW	ROUND BARROW
514	261645	43929	ESGAIR CRAWNLLWYN	NATURAL FEATURE	STANDING STONE?

BRONZE AGE		113 continued			
523	261550	165197; 4199	GLOG FAWR	ROUND BARROW	CAIRN
531	277018	16589	CRAIG RHIWNANT	CAIRN (POSSIBLE)	CAIRN
534	404132	19315; 165214	ESGAIR HAFOD	ROUND CAIRN	CAIRN
535	277123	88934	CERRIG PLWM	CAIRN	CAIRN
597	277215	5503	GORLLWYN CAIRN I	CAIRN	CAIRN
600	277152	88984	CARREG YR AST	STONE PILE	CAIRN?
610	277148	88936; 165123	ESGAIR GANOL	CAIRN	CAIRN
615	414421	50406	CRUGIAU BACH	HUT CIRCLE (POSSIBLE)	ENCLOSURE?; RI NG CAIRN?
724	277225	165354	PEN GORLLWYN	CAIRN	STONE SPREAD
751	277181	88937	LLWYDNANT CAIRN II	CAIRN	CAIRN
775	551	3363	WAUN LYDAN	STANDING STONE	STANDING STONE
831	277180		LLWYDNANT CIST	CAIRN	CAIRN?
1310	261399	5495; 165564	GRO HILL	CAIRN	CAIRN
1347	261529	87094; 165555	GRO HILL CAIRN II	ROUND BARROW	CAIRN
1422	415511	4337	CRUGIAU BACH	STANDING STONE (POSSIBLE)	STANDING STONE?
1509	275639	13522	CRUGIAU BACH STONE CIRCLE	STONE CIRCLE	STONE CIRCLE
1511	408260	165711	GRO HILL	CAIRN CEMETERY	CAIRN CEMETERY
1512	408266	87088	NANT Y GRO	ROUND CAIRN	CAIRN
2017			CARN SUSAN		CAIRN
2019		132339	BANC TRESHGLOG, CAIRN		CAIRN
3066			PEN-GLAN-EINIION		RING CAIRN
3103			CARN MABLI		CAIRN
3105			CNWCH		CAIRN
3106			CNWCH		CAIRN
3108		165110	CNWCH		CAIRN
3115		132341	BLAEN NANT HESGOG		CAIRN
3117			NANT HESGOG		CAIRN
3192			TY'N Y PANT		RING CAIRN
3193			CRUGIAU BACH		CAIRN
3205			ESGAIR Y TY		CAIRN
3253			GRO HILL		CAIRN
3260			GRO HILL		RING CAIRN?
3274			CRUGIAU BACH		CAIRN
3275			CRUGIAU BACH		CAIRN
3276			CRUGIAU BACH		CAIRN
3281			CRUGIAU BACH		CAIRN
3282			CRUGIAU BACH		CAIRN

3284			GRO HILL		CAIRN
3340			FFOS LAS		CAIRN?
3341			FFOS LAS		CAIRN
3363			CRAIG-Y-LLYSIAU		CAIRN
3370			CERRIG PLWM		CAIRN
3376			ESGAIR BRITHGWM		ROUND BARROW
3385			WAUN LWYD		RING CAIRN
3386			ESGAIR GWAR-Y- CAE		CAIRN
4045		50403	CRUGIAU BACH CAIRN VII		CAIRN
4046		50401	CRUGIAU BACH CAIRN V		CAIRN
4047		50405	CRUGIAU BACH CAIRN IX		CAIRN
4048		50401	CRUGIAU BACH CAIRN VI		CAIRN
4049		50404	CRUGIAU BACH CAIRN VIII		CAIRN
4050		87090	GRO HILL		CAIRN
4051		87092	GRO HILL		CAIRN
4052		87091	GRO HILL		CAIRN
5001			RHOS Y GELYNEN		CAIRN
5014			GRO HILL		CAIRN
5016			GRO HILL		CAIRN
5017	407505	50399	NANT Y GRO		CAIRN
5018	407505	50398	NANT Y GRO		CAIRN
5064		54426	RHOS YR HAFOD		CIST
5071			TY'N-Y-LLIDIART		CAIRN?
5084		152091	CRAIG RHIWNANT CAIRN II		CAIRN
5142			BLAENCOEL		CAIRN
5143			BLAENCOEL		CAIRN
5166			LLWYNDNANT		CAIRN?
BRONZE AGE?			6		
34		4368	PEN Y GORLLWYN	STANDING STONE (POSSIBLE)	STANDING STONE?
50		87096	GRO HILL	MONOLITH	STANDING STONE?
216	261648	43932; 165377	CEFN LLANERCHI	ROUND BARROW (POSSIBLE)	CAIRN?
367	261392	165527	CRAIG CNWCH	STONE	STONE
3064			RHOS Y GELYNEN		STANDING STONE?
3107			CNWCH		CAIRN
BRONZE AGE?;MEDIIEVAL?;POST MEDIEVAL?			1		
77		141884	CEFN LLANFADOG	LONG HUT	LONG HUT?; CAIRN?

GENERAL 34					
12		16596	LLWYN DALE	SPRING	SPRING
38		83004	ESGAIR GWAR Y CAE	SHELTER	NATURAL FEATURE
122	261595	165413	BRIDDELL FELEN HOLLOW I	PIT	NATURAL FEATURE
173	261638	53005	NANT ADERYN PLATFORM	PLATFORM	NATURAL FEATURE?
179	261591	43880	ESGAIR PENYGARREG	NATURAL FEATURE	NATURAL FEATURE
195	261845	165430	BLAEN FIGYN	POND	NATURAL FEATURE
283	261837	165387	ESGAIR CRAWNLLWYN	SPRING	SPRING?
322	261278	67868	TY'N-Y-LLIDIART	SPRING	SPRING
377	269802	110804	LAN WEN	PEAT CUTTING	NATURAL FEATURE
385	261238	165463	ALLT GOCH SPOUT	SPRING	SPRING
403	261683	43963	RHOS Y GELYNEN	STONE	STONE
415	261839		BLAEN FIGYN	NATURAL FEATURE	NATURAL FEATURE
450	261288		CRUGYN CI	NATURAL FEATURE	NATURAL FEATURE
461	261377		GRO HILL	NATURAL FEATURE	NATURAL FEATURE
467	261202	165484	ESGAIR GWAR-Y-CAE	SPRING	SPRING
491	261600	165191	BRIDDELL FELEN	NATURAL FEATURE?	NATURAL FEATURE?
515	261644		ESGAIR CRAWNLLWYN	NATURAL FEATURE (POSSIBLE)	NATURAL FEATURE?
595	277212		NANT YR IAU	QUARRY	NATURAL FEATURE
624	277250		NANT PARADWYS	PLATFORM	NATURAL FEATURE
661	277207		NANT YR IAU, LONG HUT II	LONG HUT	LONG HUT?
663	277300	165305	NANT YR AST	BANK (EARTHWORK)	NATURAL FEATURE?
664	277301	165306	NANT YR AST	NATURAL FEATURE	NATURAL FEATURE
676	277210		NANT YR IAU	SPOIL HEAP	NATURAL FEATURE
738	277199		CRAIG CWPLAU	PLATFORM	NATURAL FEATURE
752	277201		AFON ARBAN	BANK (EARTHWORK)	NATURAL FEATURE
774	66796		DULAS	STONE	NATURAL FEATURE
1311	261398	43791	NANT Y GRO STONE	NATURAL FEATURE	NATURAL FEATURE

1531	261605		WAUN GEUFRON	PIT	NATURAL FEATURE
1532	261795	43894	WAUN GEUFRON	PLATFORM	NATURAL FEATURE
1534	261792	4153	BLAEN FIGYN	NATURAL FEATURE	NATURAL FEATURE
3051	0		RHOS Y GELYNEN		STONE
3061	0		RHOS Y GELYNEN		STONE
3063	261668		RHOS Y GELYNEN		STONE
5177	261793	44053	WAUN GEUFRON		NATURAL FEATURE
GENERAL?;PREHISTORIC? 1					
492	261599	43888;1 65192	BRIDDELL FELEN TOMB	LANDFORM	NATURAL FEATURE?;CHAMBERED TOMB?
MEDIAVAL;POST MEDIAVAL 3					
350	25784	31145	LLANERCH Y CAWR	FARMHOUSE	FARMHOUSE
757	81107	34370	CILOERWYNT	FARMHOUSE	FARMHOUSE
759	97564	36880	CILOERWYNT	COW SHED	COW HOUSE
MEDIAVAL?;POST MEDIAVAL 14					
580	277136	165126	FFOS RHESTR	LONG HUT	LONG HUT
596	277213		NANT YR IAU	LONGHOUSE (POSSIBLE)	LONGHOUSE
672	277206		NANT YR IAU, LONG HUT I	LONG HUT	LONG HUT
677	277211		NANT YR IAU	LONGHOUSE	LONG HUT
739	277200	80809	CRAIG CWPLAU	LONG HUT	LONG HUT
3029			WAUN GEUFRON		PLATFORM?
3030			WAUN GEUFRON		PLATFORM?
3031			WAUN GEUFRON		SUNKEN SHELTER
3032			WAUN GEUFRON		BIELD
3309			NANT METHAN		ENCLOSURE
3310			NANT METHAN		ENCLOSURE
3323			LLANERCH Y CAWR		PLATFORM
3377			EGSAIR BRITHGWM		BANK (EARTHWORK)
5028			GRO HILL		PLATFORM
MEDIAVAL?;POST MEDIAVAL? 289					
5		118760	CEFN GWAIR	CULTIVATION MARKS	CULTIVATION MARKS
13		16595	RHIWNANT	LONG HUT	LONG HUT
17		16571	NANT PARADWYS	LONG HUT	LONG HUT
20		16574	NANT DYRYS	SUNKEN SHELTER (POSSIBLE)	SUNKEN SHELTER
21		16573	NANT DYRYS	LONG HUT	LONGHOUSE
23		16568	CRAIG LLANERCH CAWR	FIELD SYSTEM	CULTIVATION MARKS

MEDI EVAL?;POST MEDI EVAL? 289 continued					
24		55116; 16567	CRAIG LLANERCH CAWR	SHEEP FOLD	LONG HUT?;SHEEP FOLD?
30		16529	WAUN LWYD	SHEEP FOLD	LONG HUT?;SHEEP FOLD?
39		80829	LLWYDNANT	LONGHOUSE	LONGHOUSE
40		80821	CERRIG CWPLAU	LONG HUT	LONG HUT
41		80822	CERRIG CWPLAU	SUNKEN SHELTER	SUNKEN SHELTER
49		80806	NANT YR ENETH	LONG HUT	LONG HUT
61		44054	WAUN GEUFRON	PLATFORM	PLATFORM
62		81271	WAUN GEUFRON	LONG HUT	LONG HUT
74		130051	WERNHYDD	LONG HUT	LONG HUT
80		87095	NANT Y GRO	MONOLITH	MONOLITH
89		13542	CNWCH	SHELTER	LONG HUT?
92		13544	CNWCH	LONG HUT	LONG HUT
142	261760	110423	GLANNAU WOOD	BOUNDARY BANK	BANK (EARTHWORK)
143	261634	4127	ESGAIR RHIWLAN LONGHOUSE	LONG HUT	LONG HUT
144	261633	55466	ESGAIR RHIWLAN PLATFORM	PLATFORM	PLATFORM
160	261549	165437; 6243	DOLFOLAU	LINEAR EARTHWORK	BANK (EARTHWORK)
172	261639	53004	NANT HESGOG	LONG HUT?;SHEEP FOLD?	LONG HUT
229	308827	165365	ESGAIR HAFOD	FIELD SYSTEM	CULTIVATION MARKS
234	15024	4328; 165380	CERRIG LLWYDION	LONG HUT	LONG HUT
235	261433	4197	LLWYDNANT	LONG HUT (POSSIBLE)	LONG HUT
245	261817	166046	NANT-Y-FFRWD, HUT II	HUT	SHELTER
247	261625	55915	CEFN CWM-BACH	RIDGE AND FURROW	CULTIVATION MARKS
268	261621	4195	CLETTWR TROEDRHIWDRAE N	COTTAGE	LONGHOUSE
269	15034	80835; 166045	NANT Y WERN, LONG HUT III	HUT	LONG HUT
298	261732	110351	TY'N-Y-FFALD	PLATFORM	PLATFORM
345	261414	55127	MOELFRYN	ENCLOSURE	ENCLOSURE?
369	0		GRO HILL		CAIRNFIELD
376	261415	16531	MOELFRYN	LONG HOUSE	LONGHOUSE
383	261693		COED Y FOEL	LONG HUT (POSSIBLE)	LONG HUT?
391	261303	165467	CEFN LLANFADOG	ENCLOSURE	ENCLOSURE
396	261692	166048	COED Y FOEL	LINEAR FEATURE	TRACKWAY
417	261585		PANT Y LLYN, LONG HUT I	SHEEP FOLD	LONG HUT

MEDI EVAL?;POST MEDI EVAL? 289 continued					
418	261813	130719; 110863	COED Y FOEL	HAFOD	DESERTED RURAL SETTLEMENT
428	261586		PANT Y LLYN, LONG HUT II	LONG HUT?; SHEEP FOLD?	LONG HUT
441	261694	7922	COED Y FOEL	ENCLOSURE	ENCLOSURE
457	308846		ESGAIR GWAR-Y- CAE	SETTLEMENT	SETTLEMENT
472	261696	166050; 7921	COED Y FOEL	BOUNDARY BANK	ENCLOSURE
473	261695		COED Y FOEL	BUILDING	LONG HUT?
526	277151	165219	RHIWNANT	SHELTER	SHELTER
527	277014	16581; 165220	RHIWNANT	SHELTER (POSSIBLE)	SUNKEN SHELTER
528	277015	70087	RHIWNANT	LONG HUT	DESERTED RURAL SETTLEMENT
530	277017	16584	ESGAIR GANOL	SHEEP FOLD	SHELTER?; LONG HUT?
568	277171	80807	NANT Y GATH	LONG HUT	SHEEP FOLD
571	277142	80830	NANT Y WERN, LONG HUT I	LONG HUT (POSSIBLE); SHEEP FOLD	LONG HUT
578	277137	165127	FFOS RHESTR	ENCLOSURE	ENCLOSURE
602	277164	80820	CRAIG CWPLAU	LONG HUT	LONG HUT
604	277166	80810	GARREG FELEN LONGHOUSE	LONGHOUSE	LONG HUT
606	277168		CRAIG FELEN LONGHOUSE	LONGHOUSE	LONGHOUSE
612	277150	165125	RHIWNANT	SHELTER	SUNKEN SHELTER
613	277163		LLWYDNANT	WALL	WALL?
631	261664	56130	ESGAIR FUCHES	SHELTER	SUNKEN SHELTER
632	261663	56131	ESGAIR FUCHES	SUNKEN SHELTER	SUNKEN SHELTER
734	277236	165323	NANT Y DDERWEN		BANK (EARTHWORK)
735	277237	88960	NANT Y DDERWEN		SHELTER?
736	277238	83064	NANT Y DDERWEN		LONG HUT
745	277270	165331	AFON CLAERWEN	BANK (EARTHWORK)	BANK (EARTHWORK)
760	275646	64067	CERRIG LLWYDION	DESERTED RURAL SETTLEMENT	DESERTED RURAL SETTLEMENT
776	261665	4188	NANT Y FFRWD	LONG HUT	SHEEP FOLD; LONG HUT?
781	277308		NANT GARREGFELEN	LONG HUT	LONG HUT
787	261666	56129	NANT Y FFRWD	SHELTER	SUNKEN SHELTER?

MEDI EVAL?;POST MEDI EVAL? 289 continued					
798	261667	166041	NANT Y FFRWD, HUT I	PLATFORM	PLATFORM
799	277012	16569	RHIWNANT	LONG HUT	SUNKEN SHELTER
802	261608		WAUN GEUFRON	PLATFORM	PLATFORM
803	261607		WAUN GEUFRON	ENCLOSURE	SUNKEN SHELTER
807	277008	16555	MARCHNANT	SHELTER	SHELTER?
808	277009	16556	MARCHNANT	SUNKEN SHELTER	SUNKEN SHELTER
810	277011	16558	MARCHNANT	STRUCTURE	SHELTER
812	277013	16580	NANT YR AST	LONG HUT	LONG HUT
821	277010	16557	MARCHNANT	LONG HUT	LONG HUT
833	277240	165268	CERRIG LLWYDION LONG HUT VII	LONG HUT	LONG HUT
845	277239	83065; 166042	NNAT Y DDERWEN		LONG HUT
1097	503514	54422; 166013	FUCHES	SHEEP FOLD	SHEEP FOLD; LONG HUT?
1299	261802	7046	GRAIG GOCH	PLATFORM	PLATFORM
1306	15541	166040	PANTYLLYN	DESERTED RURAL SETTLEMENT	DESERTED RURAL SETTLEMENT
1312	261397		NANT Y GRO	BANK (EARTHWORK)	ENCLOSURE
1530	261606	43895	WAUN GEUFRON	RING CAIRN (POSSIBLE)	ENCLOSURE
1533	261794		WAUN GEUFRON	RING CAIRN (POSSIBLE)	ENCLOSURE
2001			CRAIG DDU/ PANT Y LLYN		SUNKEN SHELTER
2002			CRAIG DDU/ PANT Y LLYN		ENCLOSURE
2003			CRAIG DDU/ PANT Y LLYN		PLATFORM
2004			CRAIG DDU/ PANT Y LLYN		ENCLOSURE
2005			CRAIG DDU		LONG HUT
2006			NANT PANTYLLYN		SHELTER
2007			PANT Y LLYN		LONG HUT?; COTTAGE?
2008			PANT Y LLYN		BANK (EARTHWORK)
2054			CEFN RHYDOLDOG		SHEEP FOLD?
2055			NANT CAETHON		ENCLOSURE
2056			NANT CAETHON		LONG HUT
2057			NANT CAETHON		BOUNDARY BANK
2060			NANT GWYNLLYN		PLATFORM
2061			PANT Y LLYN		PLATFORM

MEDI EVAL?;POST MEDI EVAL? 289 continued					
2063			PANT Y LLYN		SUNKEN SHELTER
2071			NANT YR HAIDD		ENCLOSURE
3000			ESGAIR RHIWLAN		CULTIVATION MARKS
3007			PANT Y LLYN, SUNKEN SHELTER		SUNKEN SHELTER
3009			PANT Y LLYN, PLATFORM		PLATFORM
3010			PANT Y LLYN, PLATFORM (POSSIBLE)		PLATFORM?
3027			NANT GORS Y NOD		LONG HUT
3033			WAUN GEUFRON		SUNKEN SHELTER
3034			WAUN GEUFRON		SUNKEN SHELTER
3035			WAUN GEUFRON		SHELTER
3060			RHOS Y GELYNEN		BANK (EARTHWORK)
3070			CILOERWYNT		PLATFORM
3127			BANC GWYN		CLEARANCE CAIRN
3134			CERRIG LLWYDION		TRACKWAY
3135			BANC GWYN		BANK (EARTHWORK)
3136			BANC GWYN		CLEARANCE CAIRN
3138			CERRIG LLWYDION		BANK (EARTHWORK)
3139	277082	80823	CERRIG LLWYDION LONG HUT I		LONG HUT?; SHELTER?
3140	277085	80826	CERRIG LLWYDION, LONG HUT IV		LONG HUT
3141	277083	80824	CERRIG LLWYDION LONG HUT II		LONGHOUSE
3142	277087	80828	CERRIG LLWYDION LONG HUT VI		LONGHOUSE
3143	277086	80827	CERRIG LLWYDION LONG HUT V		LONG HUT?; SHELTER?
3144	277084	80825	CERRIG LLWYDION LONG HUT III		LONG HUT
3145	277264		CERRIG LLWYDION		ENCLOSURE
3174			CNWCH		CLEARANCE CAIRN

MEDI EVAL?;POST MEDI EVAL? 289 continued					
3175			CNWCH		CLEARANCE CAIRN
3176			CNWCH		CLEARANCE CAIRN
3177			CNWCH		CLEARANCE CAIRN
3198			NANT Y GRO		SHELTER?;LONG HUT?
3202			ESGAIR CRAWNLLWYN		PLATFORM
3204			ESGAIR CRAWNLLWYN		BANK (EARTHWORK)
3207			LLUEST CLETTWR		SUNKEN SHELTER?
3208			CNWCH		BANK (EARTHWORK)
3213			CNWCH		LINEAR CLEARANCE CAIRN
3243			TY'N Y PANT		CLEARANCE CAIRN
3244			TY'N Y PANT		CLEARANCE CAIRN
3245			TY'N Y PANT		BANK (EARTHWORK)
3246			TY'N Y PANT		CLEARANCE CAIRN
3247			TY'N Y PANT		CLEARANCE CAIRN
3248			NANT Y GRO		ENCLOSURE
3249			NANT Y GRO		PLATFORM
3250			NANT Y GRO		BANK (EARTHWORK)?; TRACKWAY?
3258			GRO HILL		PLATFORM
3261			NANT Y GRO		ENCLOSURE
3263			TY'N Y PANT		ENCLOSURE
3264			TY'N Y PANT		BANK (EARTHWORK)
3266			TY'N Y PANT		BANK (EARTHWORK)
3268			TY'N Y PANT		CLEARANCE CAIRN
3269			TY'N Y PANT		BANK (EARTHWORK)
3270			TY'N Y PANT		LONGHOUSE; LONG HUT
3271			TY'N Y PANT		CLEARANCE CAIRN
3272			TY'N Y PANT		CLEARANCE CAIRN
3278			NANT Y GRO		SUNKEN SHELTER
3279			CRUGIAU BACH		PLATFORM?

MEDI EVAL?;POST MEDI EVAL?		289 continued	
3283		NANT Y GRO	SUNKEN SHELTER
3286		NANT Y GRO	PLATFORM
3287		NANT Y GRO	LONG HUT
3288		NANT Y GRO	STONE PILE
3289		NANT Y GRO	BANK (EARTHWORK)
3290		NANT Y GRO	SUNKEN SHELTER
3292		NANT Y GRO	LONGHOUSE
3293		RHIWNANT	BANK (EARTHWORK)
3316		NANT YR ENETH	LONG HUT
3317		AFON ARBAN	LONG HUT
3318		AFON ARBAN	SHELTER?
3319		AFON ARBAN	SHELTER?
3320		AFON ARBAN	SHELTER?
3321		AFON ARBAN	SHELTER
3322		AFON ARBAN	LONG HUT
3331		NANT DDU	BANK (EARTHWORK)
3332		NANT Y POSTAU	CULTIVATION MARKS
3333		NANT Y POSTAU	CLEARANCE CAIRN
3334		NANT Y POSTAU	CLEARANCE CAIRN
3335		GRO HILL	PLATFORM
3337		GRO HILL, PLATFORM	PLATFORM
3338		GRO HILL	CLEARANCE CAIRN
3349		CLETTWR TROEDRHIWDRAE N	STONE PILE
3350		CLETTWR TROEDRHIWDRAE N	SUNKEN SHELTER?
3351		NANT CLETTWR	PLATFORM
3352		NANT Y FFRWD	SUNKEN SHELTER?
3358		NANT YR YCH	LONG HUT
3359		RHIWNANT	CLEARANCE CAIRN
3360		RHIWNANT	CLEARANCE CAIRN
3361		RHIWNANT	CLEARANCE CAIRN
3374		ESGAIR GRIS	BANK (EARTHWORK)
3379		NANT GRIS	PLATFORM
3380		NANT GRIS	PLATFORM
3381		NANT GRIS	PLATFORM
3388		MOELFRYN MAWR	ENCLOSURE

MEDI EVAL?;POST MEDI EVAL? 289 continued					
3435			CEFN LLANFADOG		LONGHOUSE
3471			NANT TORCLAWDD		CULTIVATION MARKS
4133			GRO HILL		CLEARANCE CAIRN
4134			GRO HILL		CLEARANCE CAIRN
4135			GRO HILL		CLEARANCE CAIRN
4136			GRO HILL		CLEARANCE CAIRN
4137			GRO HILL		CLEARANCE CAIRN
4138			GRO HILL		CLEARANCE CAIRN
4139			GRO HILL		CLEARANCE CAIRN
4140			GRO HILL		CLEARANCE CAIRN
4141			GRO HILL		CLEARANCE CAIRN
4142			GRO HILL		CLEARANCE CAIRN
4143			GRO HILL		CLEARANCE CAIRN
4144			GRO HILL		CLEARANCE CAIRN
4145			GRO HILL		CLEARANCE CAIRN
4146			GRO HILL		CLEARANCE CAIRN
4147			GRO HILL		CLEARANCE CAIRN
4148			GRO HILL		CLEARANCE CAIRN
4149			GRO HILL		CLEARANCE CAIRN
4150			GRO HILL		CLEARANCE CAIRN
4151			GRO HILL		CLEARANCE CAIRN
4152			GRO HILL		CLEARANCE CAIRN
4153			GRO HILL		CLEARANCE CAIRN
4154			GRO HILL		CLEARANCE CAIRN
4155			GRO HILL		CLEARANCE CAIRN
4156			GRO HILL		CLEARANCE CAIRN
4157			GRO HILL		CLEARANCE CAIRN
4158			GRO HILL		CLEARANCE CAIRN

MEDI EVAL?;POST MEDI EVAL? 289 continued					
4159			GRO HILL		CLEARANCE CAIRN
4160			GRO HILL		CLEARANCE CAIRN
4161			GRO HILL		CLEARANCE CAIRN
4162			GRO HILL		CLEARANCE CAIRN
4163			GRO HILL		CLEARANCE CAIRN
4164			GRO HILL		CLEARANCE CAIRN
4165			GRO HILL		CLEARANCE CAIRN
4166			GRO HILL		CLEARANCE CAIRN
4167			GRO HILL		CLEARANCE CAIRN
4168			GRO HILL		CLEARANCE CAIRN
4169			GRO HILL		CLEARANCE CAIRN
4174			NANT Y DDERWEN		SHELTER
4175		83066	NANT Y DDERWEN		LONG HUT
4177			BANC GWYN		CLEARANCE CAIRN
4178			BANC GWYN		CLEARANCE CAIRN
4179			BANC GWYN		CLEARANCE CAIRN
4180			BANC GWYN		CLEARANCE CAIRN
4181			BANC GWYN		CLEARANCE CAIRN
4182			BANC GWYN		CLEARANCE CAIRN
4183			BANC GWYN		CLEARANCE CAIRN
4184			BANC GWYN		CLEARANCE CAIRN
4185			BANC GWYN		CLEARANCE CAIRN
5006			NANT HESGOG		PLATFORM
5008	277085	80826	CERRIG LLWYDION LONG HUT IV		LONG HUT
5009			NANT BRITHGWM		LONGHOUSE
5010			NANT BRITHGWM		ENCLOSURE
5019			NANT OFFEIRIAD		PLATFORM
5030			CNWCH		SHELTER
5038			CRAIG LLANERCH CAWR		BANK (EARTHWORK)
5051			NANT YR ENETH		WALL
5052			NANT YR ENETH		SHELTER

5053			NANT YR IAU		SHELTER
MEDIEVAL?;POST MEDIEVAL? 289 continued					
5055			GRO HILL		CULTIVATION MARKS
5079		70086	RHIWNANT		LONG HUT
5080		70087	RHIWNANT		SUNKEN SHELTER
5086			FFOS RHESTR		WALL
5088			FFOS RHESTR		SHELTER
5089			NANT GRIS		ENCLOSURE
5090			NANT GRIS		PLATFORM
5091			NANT GRIS		PLATFORM
5092			NANT GRIS		PLATFORM
5095			ESGAIR GWAR-Y-CAE		CLEARANCE CAIRN
5097		16534	ESGAIR GWAR-Y-CAE		LONGHOUSE
5098		16535	ESGAIR GWAR-Y-CAE		SHELTER
5099		16536	ESGAIR GWAR-Y-CAE		LONG HUT
5100		16537	ESGAIR GWAR-Y-CAE		LONG HUT?
5101			ESGAIR GWAR-Y-CAE		ENCLOSURE
5102		16540	ESGAIR GWAR-Y-CAE		ENCLOSURE
5103			ESGAIR GWAR-Y-CAE		PEN
5104			ESGAIR GWAR-Y-CAE		LONG HUT
5105			ESGAIR GWAR-Y-CAE		ENCLOSURE
5107			CILOERWYNT		POND
5108			MOELFRYN MAWR		PLATFORM
5110			GRAIG DOLFAENOG		LONG HUT
5111			GRAIG DOLFAENOG		ENCLOSURE
5112			NANT Y BLYMBREN		ENCLOSURE
5114			ESGAIR BRITHGWM		LONG HUT
5128			NANT Y WERN, LONG HUT IV		LONG HUT
5131			GRAIG GOCH		ENCLOSURE
5132			NANT LWYD		LONG HUT
5134			CEFN GWAIR		BANK (EARTHWORK)
5135			CEFN GWAIR		BANK (EARTHWORK)
5137			CARPENTER MEADOW		PLATFORM
5141			BLAENCOEL		PLATFORM
5148		143586	CERRIG CWPLAU		LONG HUT

5163			PANTYLLYN		PLATFORM
MEDIAeval?;POST MEDIAeval? 289 continued					
5164			PANTYLLYN		CULTIVATION MARKS
5165			PANTYLLYN		CULTIVATION MARKS
5168			WAUN GEUFRON		DESERTED RURAL SETTLEMENT
5169			WAUN GEUFRON		CULTIVATION MARKS
5171			BANC GWYN		CAIRNFIELD
5172			TY'N PANT		CAIRNFIELD
5173			DOLFOLAU		CULTIVATION MARKS
5175			LLANERCH CAWR		PLATFORM
5176			NANT GRIS		DESERTED RURAL SETTLEMENT
MEDIAeval?;POST MEDIAeval?;GENERAL? 1					
19		16575	NANT DYRYS	LONG HUT (POSSIBLE)	LONG HUT?; NATURAL FEATURE?
MODERN 448					
4		132234	RHAYADER ARTILLERY CAMP, PENRHIW WEN	MILITARY CAMP	MILITARY CAMP
25		16554	MARCHNANT	SHEEP DIP	SHEEP DIP
26		16525	MARCHNANT	QUARRY	QUARRY
27		16526	MARCHNANT QUARRY	BUILDING	QUARRY BUILDING
42		48768	CWM CLYD	FARMHOUSE	FARMHOUSE
59	515348	166026	HALIFAX LL541	AIR CRASH SITE	AIR CRASH SITE
60		166054	ELAN VALLEY ESTATE BOUNDARY	BOUNDARY	BOUNDARY
69		54427	ALLT-GOCH	STABLE	AGRICULTURAL BUILDING
73		130259	VICKERS WELLINGTON N2813	AIR CRASH SITE	AIR CRASH SITE
76		141883	CEFN LLANFADOG	SHELTER	HOME GUARD OBSERVATION POST
118	261753	165409	MOELFRYN MAWR	RAIN GAUGE	RAIN GAUGE
147	261630	55468	NANT TORCLAWDD	BRIDGE	BRIDGE
167	261655	165443	GWAELOD Y RHOS	BOUNDARY BANK	BANK (EARTHWORK)
174	261241	165448	PONT HYLLFAN	BRIDGE	BRIDGE
175	261831	44071	CRUGYN CI	TRIANGULATION POST	TRIANGULATION PILLAR
177	261756	165418	MOELFRYN MAWR	RAIN GAUGE	RAIN GAUGE
187	261373	165423	LLUEST	SHED	SHED

198	261396	165422	NANT Y GRO	RAIN GAUGE	RAIN GAUGE
MODERN			448 continued		
212	43056	165375	ELAN VALLEY RAILWAY TERMINUS	RAILWAY HALT	RAILWAY TERMINUS
231	261230	165366	CRAIG-YR-ALLT- GOCH	HUT	PLANTATION
240	261685	43965; 110323	LLWYDNANT	QUARRY	QUARRY
244	261228	165367	CRAIG-YR-ALLT- GOCH	HUT	PLANTATION
254	261408	165398	ESGAIR CRAWNLLWYN	COMMEMORA TIVE MONUMENT	COMMEMORATIV E MONUMENT
270	261617	165381	LLUEST ABERCAETHON	DITCH	DITCH
282	261846	165386	ESGAIR CRAWNLLWYN	ENCLOSURE	RAIN GAUGE
284	261835	165388	NANT YR ANNER	ENCLOSURE	RAIN GAUGE
285	261614	54423	LLUEST ABERCAETHON	HOUSE	FARMHOUSE
287	261611	165391	LLUEST ABERCAETHON	QUARRY	QUARRY
289	261231	165393	CRAIG-YR-ALLT- GOCH	HUT	PLANTATION
300	261339	165515	YSGUBOR LLANFADOG	BARN	BARN
330	261304	165510	COED TROED-Y- RHIW	SHEEP FOLD (POSSIBLE)	SHEEP FOLD
351	261171	165540	COED ABER ELAN	ENCLOSURE	ENCLOSURE
365	261432	165526	ELAN AQUEDUCT	AQUEDUCT	TUNNEL
389	261673	165465	LLANERCHI WOOD	GATE	SLUICE
395	261203	56143	ALLT-GOCH	COTTAGE	HOUSE
399	261690	87324; 166028; 110864	ELAN VALLEY, PILLBOX III	PILLBOX	PILLBOX
400	261688		RHOS Y GELYNEN	FIELDWORK (POSSIBLE)	FIELDWORK
416	261239	165462	PENYGARREG	WELL	WELL
430	270333	110463	ELAN VALLEY, PILLBOX I	PILLBOX	PILLBOX
452	261254	165482	PENGLANEINION	SHEEP DIP	SHEEP WASH
462	270334	110465; 110865; 165487; 167167	PILLBOX (TYPE FW3-24) LLANSANTFFRAID CWMDEUDDWR	PILLBOX	PILLBOX
463	261375	55126	TY'N Y PANT	HOUSE	HOUSE
464	270332	110462; 166029; 110857	ELAN VALLEY, PILLBOX II	PILLBOX	PILLBOX
465	261251	13541	CRAIG CNWCH CAIRN I	MARKER CAIRN	MARKER CAIRN
470	261712	165486	PENGLANEINON	CULVERT	CULVERT
478	261423		LLANERCH Y CAWR	HOUSE	BUNGALOW

488	261458	18456	CWM ELAN LEAD MINE	HOUSE	HOUSE
MODERN			448 continued		
495	261597	165195	NANT GWYNLLYN	DAM	SHEEP WASH
507	97857	165178	PENYGARREG	AGRICULTURAL BUILDING	BUILDING
541	277197		CERRIG CWPLAU	PLATFORM	ENGINE PLATFORM?
557	261229	165173	CRAIG-YR-ALLT-GOCH	HUT	PLANTATION
569	261515	165175	HIRNANT	BRIDGE	BRIDGE
579	277170		AFON ARBAN	SHAFT	SHAFT?
634	261227	165172	CRAIG-YR-ALLT-GOCH	HUT	PLANTATION
668	277305	165309	NANT Y CAR	RAIN GAUGE	RAIN GAUGE
690	277202		AFON ARBAN	STONE PILE	MARKER CAIRN
699	277030	23962	BRAICH Y WERN	SHEEP FOLD	SHEEP DIP
701	277032	23964	PEN BWLCH	QUARRY	QUARRY
711	277187	165341	CERRIG LLWYDION	WALL	REVETMENT
737	277198		CLAERWEN DAM	PLATFORM	QUARRY
742	277119	165291	CERRIG PLWM	QUARRY	QUARRY
761	261110	165246	CILOERWYNT	FOOTBRIDGE	FOOTBRIDGE
773	261183	165255	TYNMYNYDD BUNGALOW	HOUSE	HOUSE
782	277309	143580; 165237	AFON CLAERWEN	PLATFORM	TERRACED GROUND
1223	261207	165634	CAE GARW	HOUSE	COTTAGE
1317	97135	120861	NANT GWYLLT CHAPEL OF EASE	CHURCH	CHAPEL OF EASE
1320	261401	165561	NANTGWYLLT SAW MILL	SHED	SHED
1333	261193	68154	TY'N Y GORS COTTAGE	HOUSE	HOUSE
1341	261400	165563	NANTGWYLLT SAW MILL	SAW MILL	SAW MILL
1349	261405	165557	NANTGWYLLT SAW MILL	STOREHOUSE	SHED
1350	261404	165558	NANTGWYLLT SAW MILL	STOREHOUSE	SHED
1351	261403	165559	NANTGWYLLT SAW MILL	STOREHOUSE	STOREHOUSE
1352	261402	165560	NANTGWYLLT SAW MILL	CRANE	CRANE
1381	261407	165581	NANTGWYLLT SAW MILL	SHED	SHED
1382	261406	165582	NANTGWYLLT SAW MILL	STOREHOUSE	SHED
1388	32178	20925	DOLYMYNACH	DAM	DAM
2014			ELAN VALLEY ESTATE		BOUNDARY MARKER
2021			ELAN VALLEY ESTATE		BOUNDARY MARKER
2022			ELAN VALLEY ESTATE		BOUNDARY MARKER

2023			ELAN VALLEY ESTATE		BOUNDARY MARKER
MODERN		448 continued			
2024			ELAN VALLEY ESTATE		BOUNDARY MARKER
2025			ELAN VALLEY ESTATE		BOUNDARY MARKER
2026			ELAN VALLEY ESTATE		BOUNDARY MARKER
2027			ELAN VALLEY ESTATE		BOUNDARY MARKER
2028			ELAN VALLEY ESTATE		BOUNDARY MARKER
2029			ELAN VALLEY ESTATE		BOUNDARY MARKER
2030			ELAN VALLEY ESTATE		BOUNDARY MARKER
2031			ELAN VALLEY ESTATE		BOUNDARY MARKER
2032			ELAN VALLEY ESTATE		BOUNDARY MARKER
2033			ELAN VALLEY ESTATE		BOUNDARY MARKER
2034			ELAN VALLEY ESTATE		BOUNDARY MARKER
2035			ELAN VALLEY ESTATE		BOUNDARY MARKER
2037			ELAN VALLEY ESTATE		BOUNDARY MARKER
2038			ELAN VALLEY ESTATE		BOUNDARY MARKER
2039			ELAN VALLEY ESTATE		BOUNDARY MARKER
2040	0		ELAN VALLEY ESTATE		BOUNDARY MARKER
2041			ELAN VALLEY ESTATE		BOUNDARY MARKER
2042			ELAN VALLEY ESTATE		BOUNDARY MARKER
2043			ELAN VALLEY ESTATE		BOUNDARY MARKER
2044			ELAN VALLEY ESTATE		BOUNDARY MARKER
2045			ELAN VALLEY ESTATE		BOUNDARY MARKER
2046			ELAN VALLEY ESTATE		BOUNDARY MARKER
2047			ELAN VALLEY ESTATE		BOUNDARY MARKER
2048			ELAN VALLEY ESTATE		BOUNDARY MARKER
2049			ELAN VALLEY ESTATE		BOUNDARY MARKER
2050			ELAN VALLEY ESTATE		BOUNDARY MARKER
2051			ELAN VALLEY		BOUNDARY

			ESTATE		MARKER
MODERN		448 continued			
2052			ELAN VALLEY ESTATE		BOUNDARY MARKER
2053			ELAN VALLEY ESTATE		BOUNDARY MARKER
3005			ELAN VALLEY ESTATE		BOUNDARY MARKER
3006			ELAN VALLEY ESTATE		BOUNDARY MARKER
3008			ELAN VALLEY ESTATE		BOUNDARY MARKER
3011			CRAIG GOCH		FENCE
3012			RHIW CAWS		QUARRY
3014			CRAIG YR ALLT GOCH		SURVEYING POINT
3015			CRAIG YR ALLT GOCH		SURVEYING POINT
3016			CRAIG YR ALLT GOCH		SURVEYING POINT
3018			CWM GARW		TRACKWAY
3019			PENRHIW WEN		GUN EMPLACEMENT
3036			PENRHIW WEN		GUN EMPLACEMENT
3037			ELAN VALLEY ESTATE		BOUNDARY MARKER
3038			ELAN VALLEY ESTATE		BOUNDARY MARKER
3039			ELAN VALLEY ESTATE		BOUNDARY MARKER
3040			CEFN CWM BACH		SURVEYING POINT
3041			PEN CWMYRHAFOD		SURVEYING POINT
3044			LLANERCHI WOOD		MARKER POST
3045			LLANERCHI WOOD		MARKER POST
3046			LLANERCHI WOOD		MARKER POST
3047			LLANERCHI WOOD		MARKER POST
3048			CEFN LLANERCHI		DRAINAGE DITCH
3049			RHOS Y GELYNNEN		FIELDWORK
3050			RHOS Y GELYNNEN		FIELDWORK
3052			RHOS Y GELYNNEN		FIELDWORK
3053			RHOS Y GELYNNEN		FIELDWORK
3055			RHOS Y GELYNNEN		FIELDWORK
3056			RHOS Y GELYNNEN		FIELDWORK
3057			RHOS Y		FIELDWORK

			GELYNNEN		
3058			RHOS Y GELYNNEN		FIELDWORK
MODERN 448 continued					
3059			RHOS Y GELYNNEN		FIELDWORK
3062			RHOS Y GELYNNEN		FIELDWORK
3067			GURNOS		SHELTER
3069			GURNOS		MARKER CAIRN
3072			CILOERWYNT		QUARRY
3076			BLAEN COEL		QUARRY
3080			ELAN VALLEY ESTATE		BOUNDARY MARKER
3081			ELAN VALLEY ESTATE		BOUNDARY MARKER
3082			ELAN VALLEY ESTATE		BOUNDARY MARKER
3083			ELAN VALLEY ESTATE		BOUNDARY MARKER
3085			ELAN VALLEY ESTATE		BOUNDARY MARKER
3086			ELAN VALLEY ESTATE		BOUNDARY MARKER
3087			ELAN VALLEY ESTATE		BOUNDARY MARKER
3088			ELAN VALLEY ESTATE		BOUNDARY MARKER
3090			ELAN VALLEY ESTATE		BOUNDARY MARKER
3092			ELAN VALLEY ESTATE		BOUNDARY MARKER
3093			ELAN VALLEY ESTATE		BOUNDARY MARKER
3094			ELAN VALLEY ESTATE		BOUNDARY MARKER
3095			ELAN VALLEY ESTATE		BOUNDARY MARKER
3096			ELAN VALLEY ESTATE		BOUNDARY MARKER
3097			ELAN VALLEY ESTATE		BOUNDARY MARKER
3098			ELAN VALLEY ESTATE		BOUNDARY MARKER
3099			ELAN VALLEY ESTATE		BOUNDARY MARKER
3100			ELAN VALLEY ESTATE		BOUNDARY MARKER
3101			ELAN VALLEY ESTATE		BOUNDARY MARKER
3102			ELAN VALLEY ESTATE		BOUNDARY MARKER
3110			ELAN VALLEY ESTATE		BOUNDARY MARKER
3111			ELAN VALLEY		BOUNDARY

			ESTATE		MARKER
3112			ELAN VALLEY ESTATE		BOUNDARY MARKER
MODERN		448 continued			
3113			ELAN VALLEY ESTATE		BOUNDARY MARKER
3114			ELAN VALLEY ESTATE		BOUNDARY MARKER
3118			ESGAIR PENYGARREG		TELEVISION AERIAL
3121			ELAN VALLEY ESTATE		BOUNDARY MARKER
3122			ELAN VALLEY ESTATE		BOUNDARY MARKER
3123			ELAN VALLEY ESTATE		BOUNDARY MARKER
3124			ELAN VALLEY ESTATE		BOUNDARY MARKER
3125			ELAN VALLEY ESTATE		BOUNDARY MARKER
3126			ELAN VALLEY ESTATE		BOUNDARY MARKER
3128			ELAN VALLEY ESTATE		BOUNDARY MARKER
3129			ELAN VALLEY ESTATE		BOUNDARY MARKER
3130			ELAN VALLEY ESTATE		BOUNDARY MARKER
3131			ELAN VALLEY ESTATE		BOUNDARY MARKER
3132			ELAN VALLEY ESTATE		BOUNDARY MARKER
3147			ELAN VALLEY ESTATE		BOUNDARY MARKER
3148			ELAN VALLEY ESTATE		BOUNDARY MARKER
3149			ELAN VALLEY ESTATE		BOUNDARY MARKER
3150			ELAN VALLEY ESTATE		BOUNDARY MARKER
3151			ELAN VALLEY ESTATE		BOUNDARY MARKER
3152			ELAN VALLEY ESTATE		BOUNDARY MARKER
3154			ELAN VALLEY ESTATE		BOUNDARY MARKER
3155			ELAN VALLEY ESTATE		BOUNDARY MARKER
3156			ELAN VALLEY ESTATE		BOUNDARY MARKER
3157			ELAN VALLEY ESTATE		BOUNDARY MARKER
3158			ELAN VALLEY ESTATE		BOUNDARY MARKER
3159			ELAN VALLEY		BOUNDARY

			ESTATE		MARKER
3163			CRUGYN CI		QUARRY
3180			CRAIG CNWCH		MARKER CAIRN
MODERN		448 continued			
3203			ESGAIR CRAWNLLWYN		BOREHOLE MARKER POST
3209			ESGAIR CRAWNLLWYN		BOREHOLE MARKER POST
3216			ESGAIR CRAWNLLWYN		BOREHOLE MARKER POST
3217			CNWCH		HOME GUARD OBSERVATION POST
3235			ELAN VALLEY ESTATE		BOUNDARY MARKER
3297			NANT PARADWYS		MARKER CAIRN
3298			ELAN VALLEY ESTATE		BOUNDARY MARKER
3299			CRAIG LLANERCH CAWR		MAST
3300			ESGAIR CEILIOG		RAIN GAUGE
3308			TY'N-Y-LLIDIART		COMMEMORATIV E MONUMENT
3314			CLAERWEN DAM		WALL
3324			MARCHNANT QUARRY		FINDSPOT
3325			MARCHNANT QUARRY		MAGAZINE
3326			MARCHNANT QUARRY		QUARRY BUILDING
3327			MARCHNANT QUARRY		ENGINE PLATFORM
3342			PEN Y GORLLWYN		MAST
3347			ALLT-GOCH		MISSION HALL
3354			TY'N-Y-LLIDIART		RAIN GAUGE
3362			CRAIG-Y-LLYSIAU		TELEVISION AERIAL
3372			ESGAIR GRIS		BOREHOLE MARKER POST
3373			ESGAIR GRIS		BOREHOLE MARKER POST
3375			ESGAIR GRIS		SURVEYING POINT
3378			ESGAIR BRITHGWM		SURVEYING POINT
3389			ELAN VALLEY ESTATE		BOUNDARY MARKER
3403			ELAN VALLEY ESTATE		BOUNDARY MARKER
3405			ELAN VALLEY ESTATE		BOUNDARY MARKER
3406			ELAN VALLEY ESTATE		BOUNDARY MARKER
3407			ELAN VALLEY		BOUNDARY

			ESTATE		MARKER
3408			ELAN VALLEY ESTATE		BOUNDARY MARKER
3409			ELAN VALLEY ESTATE		BOUNDARY MARKER
MODERN 448 continued					
3410			ELAN VALLEY ESTATE		BOUNDARY MARKER
3412			ELAN VALLEY ESTATE		BOUNDARY MARKER
3413			ELAN VALLEY ESTATE		BOUNDARY MARKER
3414			ELAN VALLEY ESTATE		BOUNDARY MARKER
3415			ELAN VALLEY ESTATE		BOUNDARY MARKER
3416			ELAN VALLEY ESTATE		BOUNDARY MARKER
3417			ELAN VALLEY ESTATE		BOUNDARY MARKER
3418			CEFN LLANFADOG		WATER TANK
3419			ELAN VALLEY ESTATE		BOUNDARY MARKER
3420			ELAN VALLEY ESTATE		BOUNDARY MARKER
3421			ELAN VALLEY ESTATE		BOUNDARY MARKER
3422			ELAN VALLEY ESTATE		BOUNDARY MARKER
3423			ELAN VALLEY ESTATE		BOUNDARY MARKER
3424			ELAN VALLEY ESTATE		BOUNDARY MARKER
3425			ELAN VALLEY ESTATE		BOUNDARY MARKER
3426			ELAN VALLEY ESTATE		BOUNDARY MARKER
3429			ELAN VALLEY ESTATE		BOUNDARY MARKER
3430			ELAN VALLEY ESTATE		BOUNDARY MARKER
3431			ELAN VALLEY ESTATE		BOUNDARY MARKER
3432			ELAN VALLEY ESTATE		BOUNDARY MARKER
3433			ELAN VALLEY ESTATE		BOUNDARY MARKER
3434			ELAN VALLEY ESTATE		BOUNDARY MARKER
3437			ELAN VALLEY ESTATE		BOUNDARY MARKER
3438			ELAN VALLEY ESTATE		BOUNDARY MARKER
3439			ELAN VALLEY ESTATE		BOUNDARY MARKER
3440			ELAN VALLEY		BOUNDARY

			ESTATE		MARKER
3441			ELAN VALLEY ESTATE		BOUNDARY MARKER
3442			ELAN VALLEY ESTATE		BOUNDARY MARKER
MODERN 448 continued					
3443			ELAN VALLEY ESTATE		BOUNDARY MARKER
3444			ELAN VALLEY ESTATE		BOUNDARY MARKER
3445			ELAN VALLEY ESTATE		BOUNDARY MARKER
3446			ELAN VALLEY ESTATE		BOUNDARY MARKER
3447			ELAN VALLEY ESTATE		BOUNDARY MARKER
3450			ELAN VALLEY ESTATE		BOUNDARY MARKER
3451			ELAN VALLEY ESTATE		BOUNDARY MARKER
3452			ELAN VALLEY ESTATE		BOUNDARY MARKER
3463			ELAN VALLEY ESTATE		BOUNDARY MARKER
3464			ELAN VALLEY ESTATE		BOUNDARY MARKER
3465			ELAN VALLEY ESTATE		BOUNDARY MARKER
3466			ELAN VALLEY ESTATE		BOUNDARY MARKER
3467			ELAN VALLEY ESTATE		BOUNDARY MARKER
4006			ELAN VALLEY ESTATE		BOUNDARY MARKER
4007			ELAN VALLEY ESTATE		BOUNDARY MARKER
4008			ELAN VALLEY ESTATE		BOUNDARY MARKER
4009			ELAN VALLEY ESTATE		BOUNDARY MARKER
4010			ELAN VALLEY ESTATE		BOUNDARY MARKER
4011			ELAN VALLEY ESTATE		BOUNDARY MARKER
4012			ELAN VALLEY ESTATE		BOUNDARY MARKER
4016			ELAN VALLEY ESTATE		BOUNDARY MARKER
4017			ELAN VALLEY ESTATE		BOUNDARY MARKER
4018			ELAN VALLEY ESTATE		BOUNDARY MARKER
4019			ELAN VALLEY ESTATE		BOUNDARY MARKER
4020			ELAN VALLEY ESTATE		BOUNDARY MARKER

4021			ELAN VALLEY ESTATE		BOUNDARY MARKER
4022			ELAN VALLEY ESTATE		BOUNDARY MARKER
MODERN			448 continued		
4023			ELAN VALLEY ESTATE		BOUNDARY MARKER
4024			ELAN VALLEY ESTATE		BOUNDARY MARKER
4025			ELAN VALLEY ESTATE		BOUNDARY MARKER
4026			ELAN VALLEY ESTATE		BOUNDARY MARKER
4027			ELAN VALLEY ESTATE		BOUNDARY MARKER
4033			ELAN VALLEY ESTATE		BOUNDARY MARKER
4035			ELAN VALLEY ESTATE		BOUNDARY MARKER
4036			ELAN VALLEY ESTATE		BOUNDARY MARKER
4037			ELAN VALLEY ESTATE		BOUNDARY MARKER
4038			ELAN VALLEY ESTATE		BOUNDARY MARKER
4039			ELAN VALLEY ESTATE		BOUNDARY MARKER
4040			ELAN VALLEY ESTATE		BOUNDARY MARKER
4041			ELAN VALLEY ESTATE		BOUNDARY MARKER
4042			ELAN VALLEY ESTATE		BOUNDARY MARKER
4043			ELAN VALLEY ESTATE		BOUNDARY MARKER
4044			ELAN VALLEY ESTATE		BOUNDARY MARKER
4053			ELAN VALLEY ESTATE		BOUNDARY MARKER
4054			ELAN VALLEY ESTATE		BOUNDARY MARKER
4055			ELAN VALLEY ESTATE		BOUNDARY MARKER
4056			ELAN VALLEY ESTATE		BOUNDARY MARKER
4057			ELAN VALLEY ESTATE		BOUNDARY MARKER
4058			ELAN VALLEY ESTATE		BOUNDARY MARKER
4059			ELAN VALLEY ESTATE		BOUNDARY MARKER
4060			ELAN VALLEY ESTATE		BOUNDARY MARKER
4061			ELAN VALLEY ESTATE		BOUNDARY MARKER

4062			ELAN VALLEY ESTATE		BOUNDARY MARKER
4063			ELAN VALLEY ESTATE		BOUNDARY MARKER
MODERN 448 continued					
4064			ELAN VALLEY ESTATE		BOUNDARY MARKER
4065			ELAN VALLEY ESTATE		BOUNDARY MARKER
4066			ELAN VALLEY ESTATE		BOUNDARY MARKER
4072			ELAN VALLEY ESTATE		BOUNDARY MARKER
4073			ELAN VALLEY ESTATE		BOUNDARY MARKER
4074			ELAN VALLEY ESTATE		BOUNDARY MARKER
4076			ELAN VALLEY ESTATE		BOUNDARY MARKER
4077			ELAN VALLEY ESTATE		BOUNDARY MARKER
4078			ELAN VALLEY ESTATE		BOUNDARY MARKER
4079			ELAN VALLEY ESTATE		BOUNDARY MARKER
4080			ELAN VALLEY ESTATE		BOUNDARY MARKER
4081			ELAN VALLEY ESTATE		BOUNDARY MARKER
4082			ELAN VALLEY ESTATE		BOUNDARY MARKER
4083			ELAN VALLEY ESTATE		BOUNDARY MARKER
4084			ELAN VALLEY ESTATE		BOUNDARY MARKER
4085			ELAN VALLEY ESTATE		BOUNDARY MARKER
4086			ELAN VALLEY ESTATE		BOUNDARY MARKER
4087			ELAN VALLEY ESTATE		BOUNDARY MARKER
4088			ELAN VALLEY ESTATE		BOUNDARY MARKER
4089			ELAN VALLEY ESTATE		BOUNDARY MARKER
4090			ELAN VALLEY ESTATE		BOUNDARY MARKER
4091			ELAN VALLEY ESTATE		BOUNDARY MARKER
4092			ELAN VALLEY ESTATE		BOUNDARY MARKER
4093			ELAN VALLEY ESTATE		BOUNDARY MARKER
4094			ELAN VALLEY ESTATE		BOUNDARY MARKER

4095			ELAN VALLEY ESTATE		BOUNDARY MARKER
4096			ELAN VALLEY ESTATE		BOUNDARY MARKER
MODERN 448 continued					
4097			ELAN VALLEY ESTATE		BOUNDARY MARKER
4098			ELAN VALLEY ESTATE		BOUNDARY MARKER
4099			ELAN VALLEY ESTATE		BOUNDARY MARKER
4100			ELAN VALLEY ESTATE		BOUNDARY MARKER
4101			ELAN VALLEY ESTATE		BOUNDARY MARKER
4102			ELAN VALLEY ESTATE		BOUNDARY MARKER
4103			ELAN VALLEY ESTATE		BOUNDARY MARKER
4104			ELAN VALLEY ESTATE		BOUNDARY MARKER
4105			ELAN VALLEY ESTATE		BOUNDARY MARKER
4106			ELAN VALLEY ESTATE		BOUNDARY MARKER
4107			ELAN VALLEY ESTATE		BOUNDARY MARKER
4108			ELAN VALLEY ESTATE		BOUNDARY MARKER
4109			ELAN VALLEY ESTATE		BOUNDARY MARKER
4110			ELAN VALLEY ESTATE		BOUNDARY MARKER
4111			ELAN VALLEY ESTATE		BOUNDARY MARKER
4112	269868	110844	ELAN VALLEY ESTATE		BOUNDARY MARKER
4113	269867	110843	ELAN VALLEY ESTATE		BOUNDARY MARKER
4114			ELAN VALLEY ESTATE		BOUNDARY MARKER
4115			ELAN VALLEY ESTATE		BOUNDARY MARKER
4116			ELAN VALLEY ESTATE		BOUNDARY MARKER
4117			ELAN VALLEY ESTATE		BOUNDARY MARKER
4118			ELAN VALLEY ESTATE		BOUNDARY MARKER
4119			ELAN VALLEY ESTATE		BOUNDARY MARKER
4120			ELAN VALLEY ESTATE		BOUNDARY MARKER
4121			ELAN VALLEY ESTATE		BOUNDARY MARKER

4122			ELAN VALLEY ESTATE		BOUNDARY MARKER
4123			ELAN VALLEY ESTATE		BOUNDARY MARKER
MODERN			448 continued		
4124			ELAN VALLEY ESTATE		BOUNDARY MARKER
4125			ELAN VALLEY ESTATE		BOUNDARY MARKER
4126			ELAN VALLEY ESTATE		BOUNDARY MARKER
4127			ELAN VALLEY ESTATE		BOUNDARY MARKER
4128			ELAN VALLEY ESTATE		BOUNDARY MARKER
4129			ELAN VALLEY ESTATE		BOUNDARY MARKER
4130			ELAN VALLEY ESTATE		BOUNDARY MARKER
4131			ELAN VALLEY ESTATE		BOUNDARY MARKER
4132			ELAN VALLEY ESTATE		BOUNDARY MARKER
4186			ELAN VALLEY ESTATE		BOUNDARY MARKER
4187			ELAN VALLEY ESTATE		BOUNDARY MARKER
4188			ELAN VALLEY ESTATE		BOUNDARY MARKER
4189			ELAN VALLEY ESTATE		BOUNDARY MARKER
4190			ELAN VALLEY ESTATE		BOUNDARY MARKER
4191			ELAN VALLEY ESTATE		BOUNDARY MARKER
4192			ELAN VALLEY ESTATE		BOUNDARY MARKER
4193			ELAN VALLEY ESTATE		BOUNDARY MARKER
4194			ELAN VALLEY ESTATE		BOUNDARY MARKER
4195			ELAN VALLEY ESTATE		BOUNDARY MARKER
4196			ELAN VALLEY ESTATE		BOUNDARY MARKER
4197			ELAN VALLEY ESTATE		BOUNDARY MARKER
4198			ELAN VALLEY ESTATE		BOUNDARY MARKER
4199			ELAN VALLEY ESTATE		BOUNDARY MARKER
4200			ELAN VALLEY ESTATE		BOUNDARY MARKER
4201			ELAN VALLEY ESTATE		BOUNDARY MARKER

4202			ELAN VALLEY ESTATE		BOUNDARY MARKER
4203			ELAN VALLEY ESTATE		BOUNDARY MARKER
MODERN 448 continued					
4204			ELAN VALLEY ESTATE		BOUNDARY MARKER
4205			ELAN VALLEY ESTATE		BOUNDARY MARKER
4206			ELAN VALLEY ESTATE		BOUNDARY MARKER
4207			ELAN VALLEY ESTATE		BOUNDARY MARKER
4208			ELAN VALLEY ESTATE		BOUNDARY MARKER
4209			ELAN VALLEY ESTATE		BOUNDARY MARKER
4210			ELAN VALLEY ESTATE		BOUNDARY MARKER
4211			ELAN VALLEY ESTATE		BOUNDARY MARKER
4212			ELAN VALLEY ESTATE		BOUNDARY MARKER
4213			ELAN VALLEY ESTATE		BOUNDARY MARKER
4214			ELAN VALLEY ESTATE		BOUNDARY MARKER
4215			ELAN VALLEY ESTATE		BOUNDARY MARKER
4216			ELAN VALLEY ESTATE		BOUNDARY MARKER
4217			ELAN VALLEY ESTATE		BOUNDARY MARKER
4218			ELAN VALLEY ESTATE		BOUNDARY MARKER
4219			ELAN VALLEY ESTATE		BOUNDARY MARKER
4220			ELAN VALLEY ESTATE		BOUNDARY MARKER
4221			ELAN VALLEY ESTATE		BOUNDARY MARKER
4222			ELAN VALLEY ESTATE		BOUNDARY MARKER
4223			ELAN VALLEY ESTATE		BOUNDARY MARKER
4224			ELAN VALLEY ESTATE		BOUNDARY MARKER
4225			ELAN VALLEY ESTATE		BOUNDARY MARKER
4226			ELAN VALLEY ESTATE		BOUNDARY MARKER
4227			ELAN VALLEY ESTATE		BOUNDARY MARKER
4228			ELAN VALLEY ESTATE		BOUNDARY MARKER

4229			ELAN VALLEY ESTATE		BOUNDARY MARKER
4230			ELAN VALLEY ESTATE		BOUNDARY MARKER
MODERN			448 continued		
4231			ELAN VALLEY ESTATE		BOUNDARY MARKER
4232			ELAN VALLEY ESTATE		BOUNDARY MARKER
5002			NANT GWYLLT		AQUEDUCT
5021			ELAN VALLEY ESTATE		BOUNDARY MARKER
5022			ELAN VALLEY ESTATE		BOUNDARY MARKER
5023			ELAN VALLEY ESTATE		BOUNDARY MARKER
5024			ELAN VALLEY ESTATE		BOUNDARY MARKER
5031			ELAN VALLEY ESTATE		BOUNDARY MARKER
5032			ELAN VALLEY ESTATE		BOUNDARY MARKER
5033			ELAN VALLEY ESTATE		BOUNDARY MARKER
5034			ELAN VALLEY ESTATE		BOUNDARY MARKER
5035			TY NANT		RAIN GAUGE
5039			CRAIG LLANERCH CAWR		TELEVISION AERIAL
5058			PEN-Y-GORLLWYN, CAIRN II		TRIANGULATION PILLAR
5059			PEN-Y-GORLLWYN, CAIRN II		SHELTER
5069			TY'N-Y-LLIDIART		WATER TANK
5085			CERRIG PLWM		QUARRY
5130			ELAN VALLEY ESTATE		BOUNDARY MARKER
5146			DOLYMYNACH		PLATFORM
5149			ELAN VALLEY ESTATE		BOUNDARY MARKER
5150			ELAN VALLEY ESTATE		BOUNDARY MARKER
5151			ELAN VALLEY ESTATE		BOUNDARY MARKER
5152			ELAN VALLEY ESTATE		BOUNDARY MARKER
5153			ELAN VALLEY ESTATE		BOUNDARY MARKER
5154			ELAN VALLEY ESTATE		BOUNDARY MARKER
5155			ELAN VALLEY ESTATE		BOUNDARY MARKER
5156			ELAN VALLEY		BOUNDARY

			ESTATE		MARKER
5157			ELAN VALLEY ESTATE		BOUNDARY MARKER
5158			ELAN VALLEY ESTATE		BOUNDARY MARKER
MODERN			448 continued		
5159			ELAN VALLEY ESTATE		BOUNDARY MARKER
5160			ELAN VALLEY ESTATE		BOUNDARY MARKER
5161			ELAN VALLEY ESTATE		BOUNDARY MARKER
5162			ELAN VALLEY ESTATE		BOUNDARY MARKER
MODERN?			1		
3315			CERRIG CWPLAU		STONE PILE
NEOLITHIC			1		
311	261705	871	BEDDAU FOLAU	CHAMBERED CAIRN (POSSIBLE)	CHAMBERED CAIRN
POST MEDIEVAL			498		
6		16593	WAUN LYDAN	SHELTER	SHELTER
7		18507	NANT-Y-CAR LEAD MINE	ADIT	ADIT
8		18497	DALRHIW LEAD MINE	LEAT	LEAT
9		18495	DALRHIW LEAD MINE	LEAT	LEAT
10		18484; 16579	DALRHIW MINE	LEVEL	LEVEL
11		18485; 16579	DALRHIW MINE	MINE BUILDING	MINE BUILDING
14		9052	LLWYN DALE	COTTAGE	COTTAGE
15		16570	NANT PARADWYS	QUARRY	QUARRY
18		16572	ESGAIR HAFOD	SHEEP FOLD	SHEEP FOLD
22		16587	ESGAIR CEILIOG	PEAT CUTTING	PEAT CUTTING
28		16527	MARCHNANT	SHEEP FOLD (POSSIBLE)	SHEEP FOLD
31		16551	WAUN LWYD	SHELTER	SHELTER
43		48767	CWM CLYD	BARN	BARN
44		36881	CWM CLYD	STABLE	STABLE
45		48769	CWM CLYD	PRIVY	PRIVY
46		48766	CRAIG CWM-CLYD	SHEEP FOLD	SHEEP FOLD
47		67998	RHOS Y GELYNEN	FIELD SYSTEM	FIELD SYSTEM
57		67869	TY'N-Y-LLIDART	TRACKWAY	TRACKWAY
58		18457	CWM ELAN LEAD MINE	BANK (EARTHWORK)	BANK (EARTHWORK)
64		125799	CRAIG YR ALLT-GOCH	WATER TANK	MAGAZINE

65		48771	LLANERCH-LLEYN	BUILDING	BUILDING
66		67128	LLANERCH-LLEYN	FARMSTEAD	FARMSTEAD
67		48772	LLANERCH-LLEYN	TRACKWAY	TRACKWAY
68		56135	ALLT-GOCH	FIELD SYSTEM	FIELD SYSTEM
POST MEDIEVAL 498 continued					
70		56137	ALLT-GOCH	FARMSTEAD	FARMSTEAD
71		125800	HAFOD FAWR	BUILDING	COTTAGE
72		125802	LLUEST	HYDRAULIC TANK	WATER TANK
75		1645	BEDDAU FOLAU	QUARRY (POSSIBLE)	QUARRY
94		13546	CRAIG CNWCH	MONOLITH	MARKER STONE
95		13553	CNWCH	WALL	WALL
96		13554	CRAIG CNWCH	SHELTER	SHELTER
99		13549	CRAIG CNWCH	SHELTER	SHELTER
102		13551	CRAIG CNWCH	CAIRNFIELD	CAIRNFIELD
103		49109	CILOERWYNT	FARMSTEAD	FARMSTEAD
115	261491	18449	CWM ELAN LEAD MINE	ADIT	ADIT
116	261486	18448	CWM ELAN LEAD MINE	BUILDING PLATFORM	BUILDING PLATFORM
117	261629	55470	RHOS MYHERYN	QUARRY	QUARRY
120	261751	165411	CRUGYN CI	SHELTER	SHELTER
121	261750	165412	CRUGYN CI	QUARRY	QUARRY
124	261807	55916	LLUEST CWM BACH	ENCLOSURE	YARD
125	261806	21197	LLUEST CWM BACH	HOUSE	HOUSE
129	261485	18447	CWM ELAN LEAD MINE	CULVERT	MINING FEATURE
133	261809	18675	CWM ELAN LEAD MINE	RESERVOIR	RESERVOIR?
135	261700	165403	CWM ELAN LEAD MINE	LEVEL	LEVEL?
146	261631	55467	NANT TORCLAWDD	QUARRY	QUARRY
156	261354	165436	TY NANT BARN	BARN (POSSIBLE)	BARN
162	261538	165439	ESGAIR PERFEDD	TRACKWAY	TRACKWAY
165	261832	165433	CRUGYN CI	PIT	PROSPECTING TRENCH?
166	261656	165442; 23983	TY NANT BARN	SHEEP FOLD	SHEEP FOLD
168	261654	165444	GWAELOD Y RHOS	QUARRY	QUARRY?
169	261653	165445	GWAELOD Y RHOS	BUILDING	MAGAZINE?
170	261652	165446	PENBONT	SHED	SHED
171	261640	165447	NANT HESGOG	LINEAR FEATURE	TRACKWAY
176	261372	165424	PENYGARREG	OUTBUILDING	PRIVY
178	261593	125040	LLUEST TREHESGLOG	ENCLOSURE	ENCLOSURE
184	261411	165421	PEN-RHIWLAN	HOUSE	HOUSE
185	261326	110343	LLANERCH-TY-	WELL	WELL

			NEWYDD		
189	261368	165425	ELAN VALLEY RAILWAY: STABLE JUNCTION	RAILWAY JUNCTION	RAILWAY JUNCTION
191	261323	43719; 165427	PANT Y GWARTHEG	STABLE	BARN
POST MEDIEVAL 498 continued					
194	261309	165429	LLETHR LLWYD	FIELD BOUNDARY	BANK (EARTHWORK)
199	33758	5512; 165374	NANT Y GARW LEAD MINE	LEAD MINE	LEAD MINE
200	275635	5511; 165379	DALRHIW	LEAD MINE	LEAD MINE
205	30749	141374	HIRNANT	HOUSE	FARMHOUSE
206	30971	67129	TROEDRHIWDDRA EN	HOUSE	FARMHOUSE
207	30781	54423	LLUEST ABERCAETHON	HOUSE	COTTAGE
208	98381	165371	CAE-LLAITH	OUTBUILDING	BARN
209	261676	43956; 110321	PEN GARN-DDU	BOUNDARY BANK	BANK (EARTHWORK)
210	33757	18894; 165373	NANT-Y-CAR SOUTH	COPPER MINE, LEAD MINE	LEAD MINE
213	82007	67130	CAE-LLAITH	HOUSE	FARMHOUSE
217	261647	165378	CEFN LLANERCHI	LINEAR FEATURE	TRACKWAY
225	277192	165361	NANT Y CAR LEAD MINE	WATER TANK	WATER TANK
226	97523	165362	BLAEN COEL	PIGSTY	PIGSTY
227	22684	165363	BLAEN COEL	FARMSTEAD	FARMSTEAD
228	22748	36882; 165364	CWM CLYD	COW SHED	COW HOUSE
232	22837	67889; 67888	HIRNANT	BARN	BARN
237	261352	53172	CERRIG CWPLAU	FARMSTEAD	FARMSTEAD
238	261225	134053	HIRNANT	AGRICULTURA L BUILDING	STABLE
241	81151	44800	CWM CLYD	FARMSTEAD	FARMSTEAD
242	261350	110318	CASTELL BWNGAU	COTTAGE	COTTAGE
248	261624	141373	LLUEST CALETTWR	HOUSE	COTTAGE
249	261623		LLUEST CALETTWR	COW SHED	COW HOUSE
250	81025	110303; 141368	BLAEN COEL	FARMHOUSE	FARMHOUSE
252	261637	165396	HIRNANT	QUARRY	QUARRY
256	261818	4194	LLUEST CALETTWR	FARMSTEAD	FARMSTEAD
259	261220	67133	ESGAIR BRITHGWM	SHEEP FOLD (POSSIBLE)	SHEEP FOLD
260	261224		HIRNANT	AGRICULTURA L BUILDING	AGRICULTURAL BUILDING
261	261221	165400	ESGAIR BRITHGWM	HOUSE	COTTAGE

267	261355	67132	NANT GRIS	SHEEP FOLD	SHEEP FOLD
272	261545	165382	LLUEST ABERCAETHON	GARDEN	GARDEN
273	261544	3734	ESGAIR GRIS	EARTHWORK	PROSPECTING TRENCH
276	81342	21114	LLUEST ABERCAETHON	FARMSTEAD	FARMSTEAD
POST MEDIEVAL 498 continued					
279	261622		LLUEST CALETTWR	ENCLOSURE	SHEEP FOLD
280	261820	165451	PANT Y CERDIN	OUTBUILDING	SHED
286	261612	165390	LLUEST ABERCAETHON	BOUNDARY WALL	WALL
288	261610	165392	NANT CALETTWR	POST	BOREHOLE MARKER POST
290	81303	67887	HIRNANT	FARMSTEAD	FARMSTEAD
291	81131	67866; 67865	CRINGWM	COTTAGE	BARN
292	30854	67749	NEUADD FACH	FARMSTEAD	FARMSTEAD
293	261738		DOLFOLAU	WALL	WALL
294	261737	110347	LLANERCH-TY- NEWYDD	COW SHED	STABLE?
295	261736	110346	LLANERCH-TY- NEWYDD	DRAINAGE DITCH	DRAINAGE DITCH
296	261735	110345	LLANERCH-TY- NEWYDD	BUILDING	SHELTER
297	261734	110344	LLANERCH-TY- NEWYDD	HOUSE	COW HOUSE
299	261730	110349	TY'N-Y-FFALD	COW SHED	BARN
301	98069	165512	LLANFADOG UCHAF	OUTBUILDING	BARN
302	24273	87316	NANT METHAN	BRIDGE	BRIDGE
303	98311	54428	ALLT-GOCH	BARN	BARN
304	81326	110342	LLANERCH-TY- NEWYDD	HOUSE	FARMHOUSE
305	261724	110422; 165516	GLANNAU WALL	WALL	WALL
307	261709	165519	MYNYDD DOLFOLAU, SHELTER IIII	SHELTER	QUARRY SHELTER
312	261240	165449	PENBONT	HOUSE	COTTAGE
313	261331	110316	NANT METHAN	FOOTBRIDGE	FOOTBRIDGE
314	261728	165506	CRINGWM	PLATFORM	SPOIL TIP?
321	261279	18455	CWM ELAN LEAD MINE	MINE OFFICE	MINE OFFICE
323	261277	165504	PENBONT	SHED	BUILDING
324	98068	165513	YSGUBOR LLANFADOG	BARN	BARN
325	261729	110348; 165505	TY'N-Y-FFALD	DITCH	DITCH
326	261169	165523	SIOP BACH	HOUSE	COTTAGE
327	261725	165507	TY'N LLIDIART	BANK (EARTHWORK)	BANK (EARTHWORK)
331	81486	53002	PEN-Y-GARREG	FARMSTEAD	FARMSTEAD

			FARMSTEAD		
332	34022	5495	CWM ELAN LEAD MINE	MINE	LEAD MINE
335	30972	165511; 141366	TROED-Y-RHIW-FELEN	HOUSE	HOUSE
337	261379	43772	GRO HILL CAIRN	MARKER CAIRN	MARKER CAIRN
POST MEDIEVAL 498 continued					
341	261160	55123	NANT Y GRO	FOOTBRIDGE	FOOTBRIDGE
342	261431	165534	NANT GWYLLT DITCH	DITCH	DITCH
344	261426	110320; 165536	HENFRON	BARN	BARN
346	261412	165537	NANT DDU	BRIDGE	FORD
349	261568	165531	ELAN VILLAGE	HOSPITAL	ISOLATION HOSPITAL
361	261168		PEN-HENBRYN	HOUSE	HOUSE
362	261166	94199; 166017; 100185 2	CAE SGUBOR	BARN	BARN
363	261165	34837	LLANERCHI	HOUSE	FARMHOUSE
364	261437	165524	PANT TAWEL	HOUSE	COTTAGE
368	261383	55121	GRO HILL	BANK (EARTHWORK)	BANK (EARTHWORK)
371	261420	55118; 165528	ESGAIR GWAR-Y-CAE	BANK (EARTHWORK)	BANK (EARTHWORK)
372	261847	165500	DOLYMYNACH	STRUCTURE	BUILDING
375	261416	16530	MOELFRYN	BARN	FIELD BARN
388	261681	165464	RHOS Y GELYNEN	BANK (EARTHWORK)	BANK (EARTHWORK)
390	261672	165466	LLANERCHI	HOUSE	BUILDING
393	261173	110307	CWM ELAN	SHEEP FOLD (POSSIBLE)	WATER TANK?
397	261691	165470	GRAIG-Y-FOEL, BOUNDARY BANK	BOUNDARY BANK	BANK (EARTHWORK)
404	261272	165475	PEN-RHIWLAN	HOUSE	HOUSE
407	277278		NANT GARREG FELEN	TRACKWAY	TRACKWAY
409	261283	110308	CWM ELAN	BUILDING	BUILDING
410	261587		TRE-HESGLOG STONE SHELTER	SHELTER?	SHELTER?
412	261364	67568	NANT MADOG	HOUSE	FARMHOUSE
414	261840	110424	GLANNAU	BOUNDARY BANK	WALL
420	261580	165459	PENYGARREG BRIDGE	BRIDGE	RAILWAY BRIDGE
429	81544	165495	TROED-Y-RHIW-FELEN NEW HOUSE	HOUSE	HOUSE
432	261716		GURNOS	BOUNDARY STONE	STONE

434	261319	94198; 165491	NANT GWYLLT WELL	WELL	WELL
436	81428		NEUADD FACH	HOUSE	FARMHOUSE
437	81720	165494	LLANFADOG UCHAF	FARMSTEAD	FARMSTEAD
439	261271	23965	MOELFRYN	QUARRY	QUARRY
440	81559	67867; 110350	TY'N-Y-FFALD	FARMHOUSE	FARMHOUSE
POST MEDIEVAL 498 continued					
443	261703	110421	GLANNAU	BOUNDARY BANK	BANK (EARTHWORK)
444	261702	110420	GRAIG DDU	BOUNDARY BANK	BANK (EARTHWORK)
445	261344	165496	NEUADD FACH	AGRICULTURA L BUILDING	AGRICULTURAL BUILDING
446	261341	165497	LLANFADOG UCHAF	SHED	SHED
447	261340	165498	LLANFADOG UCHAF	SHED (POSSIBLE)	POND
451	81560	67864	TY'N-Y-LLIDIART	FARMHOUSE	FARMHOUSE
458	261669	110340	COED ABER ELAN	HOUSE	BUILDING
469	261713	67997	COED GELYNEN BRIDGE	FOOTBRIDGE	FOOTBRIDGE
471	261697	110324	HENFRON	QUARRY	QUARRY
475	261376	55119	GRO HILL	WALL	BANK (EARTHWORK)
486	261534	165187	MOELFRYN	DITCH	BANK (EARTHWORK)
490	261601	166030	ESGAIR PERFEDD	ENCLOSURE	BANK (EARTHWORK)
497	277246	165231	NANT Y CAR LEAD MINE	HORSE WHIM	HORSE WHIM
499	261619	165182	NANT CALETTWR	BOUNDARY BANK	BANK (EARTHWORK)
500	261484	18450	CWM ELAN LEAD MINE	BOUNDARY BANK	BANK (EARTHWORK)
504	261492	165177	NANT METHAN	LEAT	TRACKWAY
505	81457	53007	PANT-Y-CERDIN	HOUSE	COTTAGE
506	81345	125039	LLUEST TREHESGLOG; LLU EST PENRHIW- WEN	HOUSE	COTTAGE
509	261533	68152	MARCHNANT	FARMSTEAD (POSSIBLE)	FARMSTEAD
513	261657	48770	LLANERCH-LLEYN	HOUSE	FARMHOUSE
516	261616		LLUEST ABERCAETHON	COW SHED	COW HOUSE
517	261615	166034	LLUEST ABERCAETHON	BARN	CART SHED
518	261822		PANT-Y-CERDIN	ENCLOSURE	ENCLOSURE
519	261821	165186	PANT-Y-CERDIN	COW SHED	OUTBUILDING
522	277122	165223	CERRIG PLWM	PIT	PROSPECTING TRENCH
524	277112	165217	NANT Y CAR LEAD MINE, WHEEL PIT	WHEEL PIT	WHEEL PIT

			II		
529	277016	16583	RHIWNANT	SHEEP FOLD	SHEEP FOLD
532	277110	165215	NANT Y CAR LEAD MINE	ENCLOSURE	ENCLOSURE
533	277121	165222	CERRIG PLWM	STONE PILE	STONE PILE
542	277244	165230	RHIWNANT	WALL	WALL
544	277019	16594; 165221	CRAIG RHIWNANT	SHELTER	SHELTER
POST MEDIEVAL 498 continued					
555	277111	165216	NANT Y CAR LEAD MINE, WHEEL PIT I	WHEEL PIT	WHEEL PIT
572	277174	165129	NANT Y GARW	WALL	REVETMENT
573	277175	165130	NANT Y GARW LEAD MINE	SLUICE	DAM
575	277055	12131	NANT Y GARW	TRIAL MINE	TRIAL MINE
583	277067	12143	NANT Y GARW LEAD MINE, ORE BIN III	ORE BIN (POSSIBLE)	ORE STORE?
584	277004	5513	NANT Y CAR LEAD MINE	METAL MINE	LEAD MINE
586	277109	165138	NANT Y CAR LEAD MINE	SHAFT	MINE SHAFT
589	277248	165140	ESGAIR CEILIOG	PEAT CUTTING	PEAT CUTTING
590	277169		CERRIG CWPLAU	SHEEP FOLD	SHEEP FOLD
591	277165		CRAIG CWPLAU WALL	WALL	WALL
592	401402		CARNAU	PEAT CUTTING	PEAT CUTTING?
593	402257	165113	CILOERWYNT	TRACKWAY (POSSIBLE)	TRACKWAY
608	277145	165121	NANT Y GARW LEAD MINE	LEAT	LEAT
611	277149	165124	NANT Y GARW LEAD MINE	LEAT	LEAT
614	277143	80833	NANT Y WERN, LONG HUT II	LONG HUT (POSSIBLE); S HEEP FOLD	LONG HUT
625	277135	165170	FFOS RHESTR	BANK (EARTHWORK)	PROSPECTING TRENCH
630	277106	165171	PENYGWAITH	STRUCTURE	COTTAGE?
636	277134	165169	NANT Y CAR FARM	BUILDING	FARMHOUSE
641	277127	165146	NANT Y CAR	WALL	BANK (EARTHWORK)
643	277129	165148	BRYN IAGO	BANK (EARTHWORK)	BANK (EARTHWORK)
644	277130	9051; 165149	NANT Y CAR FARM	FARMSTEAD	FARMSTEAD
645	277131	9051	NANT Y CAR FARM	FARMHOUSE	COW HOUSE
646	277132	165150	NANT Y CAR FARM	BUILDING	OUTBUILDING
656	261797		WAUN GEUFON	SHEEP FOLD	SHEEP FOLD

657	261796		WAUN GEUFRON	SHEEP FOLD	SHEEP FOLD
659	277251	165142	DALRHIW	TRACKWAY	TRACKWAY
666	277035	18508	NANT Y GARW LEAD MINE	TRACKWAY	TRACKWAY
678	277258	165316	RHIWNANT	TRACKWAY	TRACKWAY
679	277259	165317	NANT Y CAR BANK II	BANK (EARTHWORK)	BANK (EARTHWORK)
680	277260	165318	NANT Y CAR	QUARRY	QUARRY
681	277261	165319	NANT Y CAR	TRACKWAY	TRACKWAY
POST MEDIEVAL 498 continued					
682	277245	53173	RHIWNANT	FARMSTEAD	FARMSTEAD
684	277256	165297	CERRIG PLWM	PEAT CUTTING	PEAT CUTTING
694	277299	165304	NANT Y CAR LEAD MINE	QUARRY	PROSPECTING TRENCH
695	277255	165296	CERRIG LLWYDION	PEAT CUTTING	PEAT CUTTING
700	277031	23963	NANT Y CAR LEAD MINE	SHAFT	MINE SHAFT
705	277296		NANT Y DDERWEN	TRACKWAY	TRACKWAY
710	277186	165430	AFON CLAERWEN, BANK AND DITCH	BANK AND DITCH	BANK AND DITCH
726	277228	165355	NANT PARADWYS	TRACKWAY	TRACKWAY
727	277230	88943	CARREG YR AST	MARKER CAIRN	MARKER CAIRN
749	277242	165335	RHIWNANT	BARN	BARN
750	277243	165336	RHIWNANT	BARN	BARN
753	261322		DOLYMYNACH	QUARRY	QUARRY
756	261318	165245; 110311	PEN-CAE-MYNYDD	COTTAGE	COTTAGE
758	97522	110306	BLAEN COEL	OUTBUILDING	BARN
762	261684	43964	GORS GOCH	BOUNDARY BANK (POSSIBLE)	PEAT CUTTING
766	261321	55115; 165249	LLANERCH Y CAWR	QUARRY	QUARRY
779	277234	165235	RHIWNANT	FARMHOUSE	FARMHOUSE
780	277235	53174	RHIWNANT	BARN	BARN
790	261284	110309	CWM ELAN	BUILDING	BUILDING
791	97899	67863; 67862	TY'N-Y-LLIDIART	AGRICULTURA L BUILDING	BARN
792	97856	134055	PENYGARREG	BARN	BARN
793	98312	53003; 134054	HAFOD	BARN	BARN
801	261609	55913	WAUN GEUFRON	BOUNDARY BANK	PEAT CUTTING
804	277077	12148	NANT Y GARW LEAD MINE	MAGAZINE	MAGAZINE
805	277078	12149	NANT Y GARW LEAD MINE	TRACKWAY	TRACKWAY
809	261117	165257	LLANFADOG UCHAF	HOUSE	FARMHOUSE
813	277114		NANT Y CAR LEAD MINE	STRUCTURE	CRUSHING MILL

814	277125	165285	AFON CLAERWEN	DITCH	DITCH
815	277126	165286	BRYN IAGO	FARMSTEAD	COTTAGE
817	277116	165288	NANT Y CAR LEAD MINE	SHAFT	MINE SHAFT
818	277117	165289	CERRIG PLWM	BANK (EARTHWORK)	BANK (EARTHWORK)
819	277118	165290	NANT Y CAR LEAD MINE	SHAFT	MINE SHAFT
822	277241	165269	AFON CLAERWEN	TRACKWAY	TRACKWAY
POST MEDIEVAL 498 continued					
823	277120		NANT Y CAR LEAD MINE	SHAFT	MINE SHAFT
826	277274	165262	NANT Y WERN	TRACKWAY	TRACKWAY
844	261211	165258	ALLT-GOCH	HOUSE	FARMHOUSE
1014	261710	165518	MYNYDD DOLFOLAU, SHELTER I	SHELTER	QUARRY SHELTER
1217	261237	55465	RHYD GAM	FORD	FORD
1222	261208	125801	PENYGARREG HOUSE; THE ENGINEER'S HOUSE	HOUSE	HOUSE
1231	309635	165641	DEVIL'S GULCH	RAILWAY CUTTING	RAILWAY CUTTING
1248	261209	165620	PENYGARREG	HOUSE	FARMHOUSE
1300	261799		WAUN GEUFRON	TRACKWAY	TRACKWAY
1301	261798		WAUN GEUFRON	QUARRY	QUARRY
1308	66794	110730; 56861	DULAS E, SHELTER	SHELTER	SHELTER
1315	261457	43825	CRAIG Y MYNACH	TRACKWAY	TRACKWAY
1316	98134	165565	DOLYMYNACH	BARN	BARN
1319	66795	56860; 110731	GORLLWYN	PEAT CUTTING	PEAT CUTTING?
1326	261455	23966	CABAN COCH	QUARRY	QUARRY
1330	96459	165566	ELAN VALLEY WATER SCHEME	WATER SUPPLY SITE	WATER SUPPLY SITE
1332	261194	56857	MARCHNANT	FOOTBRIDGE	FOOTBRIDGE
1334	261192		TY'N Y GORS	HOUSE	HOUSE
1335	261191	55117	PANT	HOUSE	COTTAGE
1336	261190	165544	MARCHNANT	HOUSE	FARMHOUSE
1337	261189	165545	MARCHNANT	BARN (POSSIBLE)	BARN
1338	261188	165546	MARCHNANT	STABLE	STABLE
1339	261650		RHOS Y GELYNNEN	BOUNDARY BANK	BANK (EARTHWORK)
1342	261574	165550	GARREG DDU CRUSHER YARD	QUARRY	CRUSHING MILL
1377	31198		LLANERCH Y CAWR	BARN	BARN
1380	261409	165580	TY'N Y GORS	HOUSE	HOUSE
1383	30898	67995; 165583	PENGLANEINON	HOUSE	FARMHOUSE
1384	30892	67999	PEN-CAE-HAIDD	OUTHOUSE	OUTBUILDING
1385	81462	67996	PEN-CAE-HAIDD	HOUSE	FARMHOUSE

1386	261201	165584	PANT TAWEL	FOOTBRIDGE	FOOTBRIDGE
1390	30696	110302	HENFRON	FARMHOUSE	FARMHOUSE
1493	403221	68849; 165709	HENFRON	FARMSTEAD	FARMSTEAD
1495	261603		BLAEN FIGYN	BOUNDARY BANK	PEAT CUTTING
1504	403218	165708	DOLYMYNACH	FARMSTEAD	FARMSTEAD
1513	408280		NANT Y GRO DAM	DAM	DAM
POST MEDIEVAL 498 continued					
1515	403161	165707	TROED-Y-RHIW- FELEN FARMSTEAD	FARMSTEAD	FARMSTEAD
2000			CRAIG DDU		SHELTER
2009			PANT Y LLYN		POTATO CLAMP
2010			PANT Y LLYN		POTATO CLAMP
2012			PANT Y LLYN		POTATO CLAMP
2013			PANT Y LLYN		COTTAGE
2015			PANT Y LLYN, TURF CUTTING		TURF CUTTING
2016			PANT Y LLYN, PEAT CUTTING		PEAT CUTTING
2018			FFOS Y BRWYN, PEAT WORKING		PEAT CUTTING
2062			PANT Y LLYN		TURF CUTTING
2064			NANT CAETHON		TRACKWAY
2070			NANT YR HAIDD		BANK (EARTHWORK)
2087			NANT CAETHON		BENCH MARK
3003			TREHESGLOG BANK		PEAT CUTTING?
3004			TREHESGLOG BANK		PEAT CUTTING
3013			RHIW CAWS		CULTIVATION MARKS
3017			CWM GARW		BRIDGE
3020			LLUEST CWM BACH		TRACKWAY
3021			LLUEST CWM BACH		PLATFORM
3022			LLUEST CWM BACH		POTATO CLAMP
3023			LLUEST CWM BACH		POTATO CLAMP
3024			LLUEST CWM BACH		TRACKWAY
3028			WAUN GEUFRON		QUARRY
3043			CWM YR HAFOD		LEAT
3071			CILOERWYNT		LEAT
3073			BLAEN COEL		BOUNDARY BANK
3074			BLAEN COEL		QUARRY
3075			BLAEN COEL		QUARRY
3077			PEN-CAE-MYNYDD		POTATO CLAMP

3078			BLAEN COEL		PRIVY?; OUTBUILDING?
3109			BRIDDELL FELEN		TRACKWAY
3119			ESGAIR PENYGARREG		BANK (EARTHWORK)
3120			ESGAIR PENYGARREG		TRACKWAY
3133			BANC GWYN		LEAT
3137			BRAICH Y WERN		DITCH
POST MEDIEVAL 498 continued					
3146			TREHESGLOG BANK		PEAT CUTTING
3153			ESGAIR PENYGARREG		TRACKWAY
3160			CRUGYN CI		QUARRY
3161			CRUGYN CI		QUARRY
3162			CRUGYN CI		QUARRY
3164			CRUGYN CI		QUARRY
3165			CRUGYN CI		QUARRY
3166			CRUGYN CI		QUARRY
3167			CRUGYN CI		QUARRY
3168			CRUGYN CI		QUARRY
3169			CRUGYN CI		QUARRY
3170			CRUGYN CI		QUARRY
3171			CRUGYN CI		QUARRY
3172			CRUGYN CI		QUARRY
3173			CRUGYN CI		QUARRY
3183			CNWCH		CLEARANCE CAIRN
3185			CNWCH		CLEARANCE CAIRN
3186			CNWCH		CLEARANCE CAIRN
3187			CNWCH		CLEARANCE CAIRN
3188			CNWCH		CLEARANCE CAIRN
3191			CNWCH		CLEARANCE CAIRN
3197			NANT Y GRO		PEAT CUTTING
3199			CRUGIAU BACH		BANK (EARTHWORK)
3201			ESGAIR PWLLTRIBEDDAU		MARKER CAIRN
3206			ESGAIR Y TY		ENCLOSURE?
3210			CNWCH		CLEARANCE CAIRN
3211			CNWCH		CLEARANCE CAIRN
3212			CNWCH		SHELTER
3214			CNWCH		CLEARANCE CAIRN
3215			CNWCH		CLEARANCE CAIRN

3219			CNWCH		CLEARANCE CAIRN
3221			CNWCH		CLEARANCE CAIRN
3222			CNWCH		CLEARANCE CAIRN
3223			CNWCH		CLEARANCE CAIRN
3224			CNWCH		CLEARANCE CAIRN
POST MEDIEVAL 498 continued					
3225			CNWCH		CLEARANCE CAIRN
3226			CNWCH		CLEARANCE CAIRN
3227			CNWCH		CLEARANCE CAIRN
3228			CNWCH		CLEARANCE CAIRN
3229			CNWCH		CLEARANCE CAIRN
3231			CNWCH		CLEARANCE CAIRN
3232			CNWCH		CLEARANCE CAIRN
3233			CNWCH		CLEARANCE CAIRN
3234			CNWCH		CLEARANCE CAIRN
3236			CNWCH		CLEARANCE CAIRN
3237			CNWCH		CLEARANCE CAIRN
3238			CNWCH		CLEARANCE CAIRN
3239			CNWCH		CLEARANCE CAIRN
3240			CNWCH		CLEARANCE CAIRN
3241			CNWCH		CLEARANCE CAIRN
3251			GRO HILL		CLEARANCE CAIRN
3255			GRO HILL		CLEARANCE CAIRN
3256			GRO HILL		CLEARANCE CAIRN
3257			GRO HILL		CLEARANCE CAIRN
3262			TY'N Y PANT		COTTAGE
3265			TY'N Y PANT		ENCLOSURE
3267			TY'N Y PANT		TRACKWAY
3295			NANT PARADWYS		TRACKWAY
3296			NANT PARADWYS		MARKER CAIRN
3302			NANT Y CAR		LEVEL

			SOUTH LEAD MINE		
3304			PENYGWAITH		COTTAGE?
3305			PENYGWAITH		GARDEN
3306			NANT Y CAR LEAD MINE		WALL
3307			NANT Y CAR LEAD MINE		MINE SHAFT
3311			CEFN LLANERCH-TY-NEWYDD		PROSPECTING TRENCH
POST MEDIEVAL 498 continued					
3312			CEFN LLANERCH-TY-NEWYDD		PROSPECTING TRENCH
3313			CEFN LLANERCH-TY-NEWYDD		PROSPECTING TRENCH
3329			WAUN LWYD		BANK (EARTHWORK)
3339			GRO HILL		BANK (EARTHWORK)
3343			PONT NANT Y BLYMBREN		RAILWAY BRIDGE
3344			ELAN VALLEY RAILWAY NO.4		RAILWAY
3345			PENYGARREG DAM		REVTMENT
3346			ELAN VALLEY RAILWAY NO.4		RAILWAY
3348			ELAN VALLEY RAILWAY NO.4		RAILWAY BRIDGE
3353			CEFN LLANERCH-TY-NEWYDD		PROSPECTING TRENCH
3355			NANT Y CAR LEAD MINE		WATER TANK
3356			DALRHIW		PROSPECTING TRENCH
3357			DALRHIW		PROSPECTING TRENCH
3369			CERRIG PLWM		PROSPECTING TRENCH
3390			DOLFOLAU		QUARRY SHELTER
3391			DOLFOLAU		QUARRY SHELTER
3392			DOLFOLAU		QUARRY
3393			DOLFOLAU		QUARRY SHELTER
3394			DOLFOLAU		QUARRY
3395			DOLFOLAU		QUARRY
3396			DOLFOLAU		QUARRY
3397			DOLFOLAU		QUARRY
3398			DOLFOLAU		QUARRY
3401			CEFN LLANFADOG		BANK (EARTHWORK)
3402			CEFN LLANFADOG		BANK (EARTHWORK)

3404			CEFN LLANFADOG		QUARRY
3448			PANT DOLFOLAU		BRIDGE
3449			PANT DOLFOLAU		QUARRY
3456			BEDDAUFOLAU		QUARRY
3457			PANT DOLFOLAU, DRAIN I		DRAIN
3458			PANT DOLFOLAU, DRAIN II		DRAIN
3459			PANT DOLFOLAU, DRAIN III		DRAIN
3460			PANT DOLFOLAU		QUARRY
POST MEDIEVAL 498 continued					
3461			PANT DOLFOLAU, DRAIN IV		DRAIN
3462			PANT DOLFOLAU, DRAIN V		DRAIN
3468			ESGAIR RHIWLAN		BENCH MARK
3469			ESGAIR RHIWLAN		BENCH MARK
3470			ESGAIR RHIWLAN		BENCH MARK
4000			CRAIG CNWCH		SHELTER
4001			CRAIG CNWCH		SHELTER
4002			CRAIG CNWCH		CLEARANCE CAIRN
4003			CRAIG CNWCH		CLEARANCE CAIRN
4004			CRAIG CNWCH		CLEARANCE CAIRN
4005			CRAIG CNWCH		CLEARANCE CAIRN
4028			CRAIG CNWCH		CLEARANCE CAIRN
4029			CRAIG CNWCH		CLEARANCE CAIRN
4030			CRAIG CNWCH		CLEARANCE CAIRN
4031			CRAIG CNWCH		CLEARANCE CAIRN
4032			CRAIG CNWCH		CLEARANCE CAIRN
4170			NANT DDERWEN		CLEARANCE CAIRN
5003			BLAEN NANT HESGOG		BOUNDARY BANK
5007			NANT HESGOG		BOUNDARY BANK
5013			GRO HILL		MARKER CAIRN
5020			ESGAIR Y TY		MARKER CAIRN
5025			GRO HILL		SHELTER
5026			GRO HILL		MARKER CAIRN
5027			CNWCH		SHELTER?
5036			WAUN		SHELTER
5037			CRAIG LLANERCH CAWR		BANK (EARTHWORK)
5040			CARNAU		SHELTER
5041			LLANERCH Y		QUARRY

			CAWR		BUILDING
5042			LLWYN DALE		GARDEN
5043			LLWYN DALE		BUILDING
5044			LLWYN DALE		OVEN
5045			NANT Y GARW LEAD MINE		RESERVOIR
5046			NANT Y GARW LEAD MINE		LEAT
5047			NANT Y GARW LEAD MINE		LEAT
POST MEDIEVAL 498 continued					
5048			NANT Y CAR LEAD MINE		MINE SHAFT
5049			NANT Y CAR LEAD MINE		DITCH
5054			PANT TAWEL		QUARRY
5056	66811		PEN-Y- GORWLLYN, CAIRN I		SHELTER
5057	66812		PEN-Y- GORWLLYN, CAIRN I		MARKER CAIRN
5060			GORLLWYN, CAIRN I		MARKER CAIRN
5061			FFOS LAS		MARKER CAIRN
5063			LLUEST		COTTAGE
5068			CRAIG GOCH WORKERS' VILLAGE		SETTLEMENT
5073	261728	165506; 67866; 67865	CRINGWM		COTTAGE
5074			CWM ELAN LEAD MINE		TRACKWAY
5075			NANT Y CAR LEAD MINE		LEAT
5076			NANT Y CAR LEAD MINE		LEAT
5077			NANT Y CAR LEAD MINE		LEAT
5078			CARREG YR AST		PROSPECTING TRENCH
5081			DALRHIW		PROSPECTING TRENCH
5082			DALRHIW		PROSPECTING TRENCH
5083			DALRHIW		PROSPECTING TRENCH
5087			FFOS RHESTR		PROSPECTING TRENCH
5094			CWM ELAN LEAD MINE		PROSPECTING TRENCH
5106			CWM ELAN LEAD MINE		PROSPECTING TRENCH
5109			PANT-Y-CERDIN		FIELD SYSTEM

5113			NANT Y BLYMBREN		BANK (EARTHWORK)
5115			DOLFOLAU		QUARRY
5116			DOLFOLAU		QUARRY
5117			DOLFOLAU		QUARRY
5118			DOLFOLAU		QUARRY
5119			DOLFOLAU		QUARRY
5120			DOLFOLAU		QUARRY
5121			DOLFOLAU		QUARRY
5122			DOLFOLAU		QUARRY SHELTER
POST MEDIEVAL 498 continued					
5123			DOLFOLAU		QUARRY SHELTER
5124			DOLFOLAU		QUARRY
5125			DOLFOLAU		QUARRY
5126			WENRHYDD		PEAT CUTTING
5127			CEFN LLANFADOG		BANK (EARTHWORK)
5129	261548	165438	BEDDAUFOLAU	ROUND BARROW (POSSIBLE)	QUARRY
5133		21113	HIRNANT		FARMHOUSE
5136			NANT GWYNLLYN		LEAT
5138			DISGWYLFA		PROSPECTING TRENCH
5139			DISGWYLFA		PROSPECTING TRENCH
5140			DISGWYLFA		PROSPECTING TRENCH
5144			PANT TAWEL		RAILWAY CUTTING
5147		16585	RHIWNANT		SHEEP FOLD
5167			GARN LWYD		CLEARANCE CAIRN
5170			DOLFOLAU QUARRIES		QUARRY
5174			CRUGYN CI		QUARRY
POST MEDIEVAL;MODERN 6					
224	277191	165360	NANT Y CAR	CLEARANCE CAIRN	CAIRNFIELD
336	261111	125041	ESGAIR PERFEDD	SHEEP FOLD	SHEEP FOLD
421	261579	165460	PENYGARREG WORKERS' VILLAGE	SETTLEMENT	SETTLEMENT
525	277113	165218	AFON CLAERWEN	FOOTBRIDGE	FOOTBRIDGE
769	261571	165251	ELAN VILLAGE	DOSS HOUSE	LODGINGS
3411			CARREG BICA		MARKER CAIRN
POST MEDIEVAL? 3					
180	261590	165419	CRUGYN CI	BANK (EARTHWORK)	BANK (EARTHWORK)
489	261495		TREHESGLOG TRACKWAY	TRACKWAY	TRACKWAY
3042			PEN		PLATFORM?

			CWMYRHAFOD		
POST MEDIEVAL?;MODERN? 8					
106		13547	CNWCH	MARKER CAIRN	CAIRN
3116			NANT HESGOG		BANK (EARTHWORK)
3252			GRO HILL		CLEARANCE CAIRN
5029			GRO HILL		TURF CUTTING?
5050			NANT Y GRO DAM		WATER TANK
POST MEDIEVAL?;MODERN? 8 continued					
5065			PENYGARREG		BUILDING PLATFORM
5066			PENYGARREG		BUILDING PLATFORM
5067			THE CHAMBERS		BUILDING PLATFORM
PREHISTORIC 6					
246	275626	19319; 166044	CRAIG-Y-LLYSIAU PREHISTORIC SETTLEMENT	SETTLEMENT	SETTLEMENT
824	403682	165260	CRAIG-Y-LLYSIAU	STONE PILE	STONE PILE
3273			CRUGIAU BACH		HUT CIRCLE
3365	403390	16590; 50675	CRAIG-Y-LLYSIAU		HUT CIRCLE
3366	403389	16591; 50673	CRAIG-Y-LLYSIAU		ENCLOSURE
3367	403388	16592; 50674	CRAIG-Y-LLYSIAU		HUT CIRCLE
PREHISTORIC? 6					
725	277227	88959	BWLCH Y DDAU FAEN	STRUCTURE (POSSIBLE)	HUT CIRCLE?
1506	403391	166056; 50676;1 6588	CRAIG-Y-LLYSIAU	HUT CIRCLE	ENCLOSURE
3383			WAUN LWYD		HUT PLATFORM?
3384			WAUN LWYD		HUT PLATFORM?
5011		143662	CRUGIAU BACH		CUP MARKED STONE
5012		119805	CRUGIAU BACH		HUT CIRCLE?; CAIRN?
PREHISTORIC?;MEDIEVAL?;POST MEDIEVAL? 2					
5004			NANT HESGOG		PLATFORM
5005			NANT HESGOG		PLATFORM
ROMAN 1					
157	261456	728	ESGAIR PERFEDD	MARCHING CAMP	MARCHING CAMP
UNKNOWN 78					
33		16542	PWLL TRIBEDDAU	SHELTER	SHELTER
35		16601	LLYN Y FERLEN	ENCLOSURE	ENCLOSURE
37		16543	GARN LWYD, STONE	MONOLITH	CAIRN?
52		83968	GRO HILL, RING CAIRN	HUT CIRCLE (POSSIBLE);	CLEARANCE CAIRN?

				RING CAIRN (POSSIBLE)	
83		83002	CRUGIAU BACH	ENCLOSURE (POSSIBLE); HUT CIRCLE (POSSIBLE)	ENCLOSURE
87		13529	CRAIG CNWCH	ENCLOSURE	ENCLOSURE?
134	261723	44001	GURNOS	STANDING STONE	STONE
145	261632	4129	ESGAIR CYWION	WALL	STONE PILE
UNKNOWN 78 continued					
223	277190	165359	NANT Y CAR PLATFORM III	PLATFORM	EARTHWORK
236	261353	43748; 110319	GORS GOCH	BOUNDARY STONE	STONE
253	261636	165397	HIRNANT	SHELTER	NATURAL FEATURE?
257	261659	43942	LLUEST ABERCAETHON	ENCLOSURE	ENCLOSURE
329	261307	43704; 165509	NANT MADOG	NON ANTIQUITY	NON ANTIQUITY
374	261417	16532; 165529	ESGAIR GWAR-Y- CAE	CAIRN	CAIRN
402	261686		RHOS-Y- GELYNNEN, BANK AND DITCH I	BOUNDARY BANK	BOUNDARY BANK
449	261349	43744	NANT GWYLLT	NATURAL FEATURE	NATURAL FEATURE?
494	261598	165194	BRIDDELL FELEN HOLLOW III	PIT	PIT
496	261596	165196	BRIDDELL FELEN HOLLOW II	PIT	PIT
538	277194	165526	LLWYDNANT	BRIDGE	BRIDGE
543	277188	165358	NANT Y CAR PLATFORM I	PLATFORM (POSSIBLE)	PLATFORM?
574	277176	165131	ESGAIR GANOL	PLATFORM	PLATFORM?
576	277177	165132	ESGAIR GANOL	SHELTER	NATURAL FEATURE?
577	277178	165133	ESGAIR GANOL	SHELTER	NATURAL FEATURE?
587	277002	4329	CERRIG LLWYDION	HUT CIRCLE (POSSIBLE); SHELTER (POSSIBLE)	SHELTER
594	402258	165114	MARCHNANT	ENCLOSURE	ENCLOSURE?
601	277140	88935	FFOS RHESTR	CAIRN	CAIRN?
609	277146	165122	NANT Y GARW	PLATFORM (POSSIBLE)	SHELTER?
789	261602	165239	ESGAIR PERFEDD	PIT	HOLLOW
816	277115		NANT Y CAR LEAD MINE	PLATFORM	PLATFORM?
830	277179		LLWYDNANT	WALL	SHELTER?; NATU RAL FEATURE?
1314	261394	55124;	NANT Y GRO	ENCLOSURE	BANK

		88948			(EARTHWORK)
1325	261651	43934	RHOS Y GELYNEN	STONE	STONE
1536	261626	43912; 165696	LAN WEN	STONE ALIGNMENT	STONE ALIGNMENT?
2011			PANT Y LLYN		STONE SETTING
2020			CREIGIAU TRESHGLOG, MOUND		MOUND
2058			NANT CAETHON		PLATFORM?; NATURAL FEATURE?
UNKNOWN 78 continued					
2065			Y GYRN		MOUND
2066			Y GYRN		MOUND
2067			Y GYRN		MOUND
2068			Y GYRN		MOUND
2069			Y GYRN		MOUND
3001			BRIDDELL FELEN		PIT
3002			BRIDDELL FELEN		PIT
3054			RHOS Y GELYNEN		STONE
3065			RHOS Y GELYNEN		STONE SPREAD
3068			GURNOS		SHELTER
3079			BLAEN FIGYN		BOUNDARY BANK
3084			BLAEN FIGYN		MOUND
3089			ESGAIR PERFEDD		STANDING STONE PAIR?
3091			WAUN FIGN		MARKER CAIRN?
3179			CRAIG CNWCH		CAIRNFIELD
3182			CRAIG CNWCH		CAIRNFIELD
3184			CNWCH		CAIRN
3189			CNWCH		CLEARANCE CAIRN
3194			CRUGIAU BACH		CAIRN
3195			CRUGIAU BACH		CAIRN
3196			CRUGIAU BACH		STONE
3200			ESGAIR PWLLTRIBEDDAU		CAIRN?
3254			GRO HILL		CAIRN?
3259			GRO HILL		BANK (EARTHWORK)
3277			NANT Y GRO		QUARRY
3285			GRO HILL		CAIRN
3303			NANT Y GARW		CAIRN
3364			CRAIG-Y-LLYSIAU		BANK (EARTHWORK)
3368			CRAIG-Y-LLYSIAU		MOUND
3371			CERRIG LLWYDION		WALL
3387			ESGAIR GWAR-Y- CAE		CAIRN
3436			CRAIG GIGFRAN		MONOLITH

4013			CRAIG CNWCH		CAIRN
4014			CRAIG CNWCH		CAIRN
4015			CRAIG CNWCH		CAIRN
5015			GRO HILL		CLEARANCE CAIRN
5062			PEN Y GORLLWYN		CAIRNFIELD
5070			TY'N-Y-LLIDIART		PLATFORM
5072			TY'N-Y-LLIDIART		ENCLOSURE
5093			ESGAIR BRITHGWM		ENCLOSURE
5096			ESGAIR GWAR-Y- CAE		CAIRN
UNKNOWN			78 continued		
5145			DOLYMYNACH		BUILDING

APPENDIX C

SITES FOR FURTHER WORK

The sites where some management recommendation has been made have been grouped into the following categories. The site is duplicated in each section if the management recommendation matches two categories. Scheduled sites or sites recommended for scheduling are listed in Appendix D.

MONITOR	These are sites where there is an identified longer-term threat and they need to be monitored to check their condition and any changes when remedial work may be required
REMEDIAL WORK	These are sites where there is an identified shorter-term threat and an action needs to be taken.
SURVEY	These are sites where there further detailed survey needs to be undertaken. They are sites which are not understand or complex.
WORKING FARMSTEADS SURVEY	Working farmsteads were not visited in the 2022/2023 survey but it has been identified that a better understanding of the nature and date of the farm buildings would come from building recordings of the farms
HER CHANGES	There are many changes required to the data held by the HER and NMR but these are a few issues which may not be apparent from the changes in the database
INTERPETATION	A few sites may benefit from interpretation on site.

ID Number	Site Name	Site Type	NGR	Further Recommendations
MONITOR AND/OR MANAGE VEGETATION				
1	CAIRN CEMETERY	CNWCH	SN9310663246	Monitor
2	CAIRN CEMETERY	CRUGIAU BACH	SN9303062401	Consider for scheduling along with the Nant y Gro Round Cairns, BR375. Monitor.
13	LONG HUT	RHIWNANT	SN8922961152	Monitor.
14	COTTAGE	LLWYN DALE	SN8902260974	Monitor. Manage bracken
15	QUARRY	NANT PARADWYS	SN8922060750	Monitor. Consider fencing above the top edges of the quarry workings to improve safety.
24	LONG HUT?; SHEEP FOLD?	CRAIG LLANERCH CAWR	SN8982061260	Manage bracken
36	CAIRN	GARN LWYD, CAIRN II	SN9204761522	Monitor. Recommend for scheduling
46	SHEEP FOLD	CRAIG CWM-CLYD	SN8932562674	Monitor
51	STANDING STONE	GRO HILL	SN9256261980	Monitor
53	CAIRN	GRO HILL	SN9275562386	Consider for scheduling for group value. Reduce bracken cover.
54	CAIRN	CRUGIAU BACH, CAIRN XI	SN9312962338	Monitor
55	CAIRN	CRUGIAU BACH, CAIRN IV	SN9309562433	Monitor
59	AIR CRASH SITE	HALIFAX LL541	SN9245066898	Monitor
60	BOUNDARY	ELAN VALLEY ESTATE BOUNDARY	SN9196969623	Monitor, replace or reset broken and fallen stones.
66	FARMSTEAD	LLANERCH-LLEYN	SN8957768086	Monitor
74	LONG HUT	WERNHYDD	SN9243766538	Consideration could be given to managing the bracken and encouraging walkers/animals to walk around it.
78	STANDING STONE PAIR	RHOS Y GELYNEN	SN9038763255	Monitor. Clear Molinia from the immediate area to better reveal the stones.
84	CAIRN	CRUGIAU BACH	SN9302163230	Monitor
92	LONG HUT	CNWCH	SN9279363711	Monitor
94	MARKER STONE	CRAIG CNWCH	SN9285363790	Monitor
108	CAIRN	CRUGYN GWYDDEL	SN9196868787	Monitor. Consider for Scheduling.
120	SHELTER	CRUGYN CI	SN9241768387	Monitor
124	YARD	LLUEST CWM	SN9007870487	Monitor and repair as

ID Number	Site Name	Site Type	NGR	Further Recommendations
		BACH		required.
125	HOUSE	LLUEST CWM BACH	SN9006970482	Maintain
127	STONE ALIGNMENT	ESGAIR PEN Y GARREG STONES	SN9144768087	Monitor. Stabilise erosion and control bracken.
142	BANK (EARTHWORK)	GLANNAU WOOD	SN9049165409	Avoid damage during any future woodland operations.
157	MARCHING CAMP	ESGAIR PERFEDD	SN9236069910	Monitor. Scheduled site.
159	CAIRN	WAUN	SN8969959911	Monitor. Consider for scheduling.
166	SHEEP FOLD	TY NANT BARN	SN8996767278	Monitor and maintain
167	BANK (EARTHWORK)	GWAELOD Y RHOS	SN9042367137	Avoid damaging any upstanding earthworks during forestry operations
169	MAGAZINE?	GWAELOD Y RHOS	SN9123167145	Avoid damage during forestry operations
172	LONG HUT	NANT HESGOG	SN9118469147	Monitor
175	TRIANGULATION PILLAR	CRUGYN CI	SN9267768763	Monitor
187	SHED	LLUEST	SN9153567494	Monitor
199	LEAD MINE	NANT Y GARW LEAD MINE	SN8743060620	Monitor. Scheduled site.
200	LEAD MINE	DALRHIW	SN8850360759	Monitor. Scheduled site.
202	STANDING STONE	PEN MAEN- WERN	SN8643962020	Monitor. Consider for scheduling.
204	RING CAIRN	ESGAIR CEILIOG	SN8977360642	Monitor
210	LEAD MINE	NANT-Y-CAR SOUTH	SN8857960877	Monitor. Scheduled site.
219	CAIRN	ESGAIR HAFOD	SN8913160720	Monitor. Manage bracken.
226	PIGSTY	BLAEN COEL	SN8903764034	Monitor
227	FARMSTEAD	BLAEN COEL	SN8905064030	Monitor. Retain barn as a standing structure.
230	CAIRN	CEFN GWAIR	SN8941369524	Monitor
234	LONG HUT	CERRIG LLWYDION	SN8790862377	Manage bracken
235	LONG HUT	LLWYDNANT	SN8953963598	Monitor. Ensure the adjacent forestry operations do not encroach onto the long hut site.
242	COTTAGE	CASTELL BWNGAU	SN8983763868	Ensure forest harvesting avoids damaging any surviving features
243	RING CAIRN	CEFN GWAIR	SN8919769598	Monitor. Avoid with animal feeders and agricultural machinery
244	PLANTATION	CRAIG-YR- ALLT-GOCH	SN8948868535	Manage pines, replace dead or fallen trees with new Scots Pines and reinstate the fence to protect the trees from grazing animals.
246	SETTLEMENT	CRAIG-Y-	SN88616120	Monitor. Scheduled site.

ID Number	Site Name	Site Type	NGR	Further Recommendations
		LLYSIAU PREHISTORIC SETTLEMENT		
248	COTTAGE	LLUEST CALETTWR	SN87066898	Monitor
249	COW HOUSE	LLUEST CALETTWR	SN87056898	Monitor
250	FARMHOUSE	BLAEN COEL	SN8904564029	Monitor
251	CAIRN	ESGAIR CRAWNLLWYN	SN8790869220	Monitor
256	FARMSTEAD	LLUEST CALETTWR	SN87076897	Monitor
257	ENCLOSURE	LLUEST ABERCAETHON	SN8758868836	Monitor
271	CAIRN	ESGAIR BEDDAU, CAIRN I	SN8653569013	Monitor. Note that location defined for the Scheduled Area is incorrect. The grid-reference given in this record are correct.
274	CAIRN	ESGAIR GRIS	SN8880768438	Monitor. Suitable for evaluation or excavation as it is damaged and there is uncertainty about its origin.
278	CAIRN	ESGAIR BEDDAU, CAIRN II	SN8657868989	Monitor. Note that location defined for the Scheduled Area is incorrect. The grid-reference given in this record are correct.
279	SHEEP FOLD	LLUEST CALETTWR	SN87066897	Monitor
286	WALL	LLUEST ABERCAETHON	SN8770668864	Monitor
291	BARN	CRINGWM	SN9066165793	Monitor. Remove tree growing within the ruin
294	STABLE?	LLANERCH-TY- NEWYDD	SN9091465502	Monitor
296	SHELTER	LLANERCH-TY- NEWYDD	SN9091665500	Monitor. Remove debris, dead branches or saplings
297	COW HOUSE	LLANERCH-TY- NEWYDD	SN9090765509	Monitor. Remove any tree branches or saplings.
299	BARN	TY'N-Y-FFALD	SN9069465675	Monitor
303	BARN	ALLT-GOCH	SN9080767744	Monitor. This barn was part of Allt-goch farmstead and was not a farmstead in its own right - there was no dwelling here. Delete PRN56137 for Alt-goch Hafod Farmstead (sic).
304	FARMHOUSE	LLANERCH-TY- NEWYDD	SN9091165505	Monitor. There is a large sycamore growing from the ruin, perhaps keep fallen branches off the ruin.
305	WALL	GLANNAU WALL	SN9053265447	Monitor. Maintain well-preserved sections. The wall

ID Number	Site Name	Site Type	NGR	Further Recommendations
				forms the boundary between open access land and non-open access land in this area.
307	QUARRY SHELTER	MYNYDD DOLFOLAU, SHELTER IIII	SN9176966030	Manage along with the rest of the quarry complex
311	CHAMBERED CAIRN	BEDDAU FOLAU	SN9220366008	Monitor. Manage bracken. The polygon for the scheduled area does not appear to include the monument
321	MINE OFFICE	CWM ELAN LEAD MINE	SN9007165214	Monitor. This is within the scheduled area of the Lead Mine
332	LEAD MINE	CWM ELAN LEAD MINE	SN8998665122	Monitor. Scheduled site.
338	CAIRN	GLOG FAWR	SN9215266190	Monitor. The scheduled area polygon does not cover the monument. The bracken needs managing.
350	FARMHOUSE	LLANERCH Y CAWR	SN9022461448	Listed building. Monitor.
352	CAIRN	GRO HILL CAIRN II	SN9221862508	Monitor. This cairn is named as Gro Hill Cairn III in the NMR.
354	RING CAIRN	GARN LWYD	SN9195361834	Monitor. Manage bracken.
355	CAIRN	PEN-Y-GORLLWYN, CAIRN I	SN9160358844	Monitor. Scheduled monument.
356	CAIRN	PEN-Y-GORLLWYN, CAIRN II	SN9180159057	Monitor
362	BARN	CAE SGUBOR	SN9073363571	Monitor. Avoid damage from future forestry operations.
366	CAIRN	CRAIG CNWCH CAIRN III	SN9286463362	Monitor. PRN 43786 is also recorded under this name at this location but is clearly erroneous and does not match any feature in the vicinity. PRN 43786 should be deleted perhaps.
399	PILLBOX	ELAN VALLEY, PILLBOX III	SN9112164192	Monitor. Scheduled site. Also recorded as PRN110856. PRNs need rationalising.
400	FIELDWORK	RHOS Y GELYNEN	SN9027763362	Monitor and manage Molinia spread and avoid allowing Molinia to overwhelm this feature.
402	BOUNDARY BANK	RHOS-Y-GELYNEN, BANK AND DITCH I	SN9042063305	Monitor and manage Molinia spread and avoid allowing Molinia to overwhelm this feature.

ID Number	Site Name	Site Type	NGR	Further Recommendations
405	CAIRN	RHOS Y GELYNEN	SN9067863113	The Molinia needs to be cleared from this monument, not using heavy agricultural machinery however. This cairn should be proposed for scheduling especially due to its group value with monuments on Rhos y Gelynnen.
420	RAILWAY BRIDGE	PENYGARREG BRIDGE	SN9099867597	Monitor. Remove ivy and repair affected parts of the parapet.
427	STONE SETTING	BWLCH Y DAU FAEN, STONE CIRCLE	SN8914358308	Monitor. Further investigation may throw light on the origins of the stones.
430	PILLBOX	ELAN VALLEY, PILLBOX I	SN9117164069	Monitor. Scheduled site. Also recorded as PRN110856. PRNs need rationalising.
440	FARMHOUSE	TY'N-Y-FFALD	SN90706568	Monitor. Tree management and the removal of fallen trees would help preserve the ruins. NB PRN110350 is a record for a Longhouse. This is not a Longhouse.
455	CAIRN	RHOS Y GELYNEN	SN9062563053	The Molinia needs to be cleared from this monument, not using heavy agricultural machinery however. This cairn appears to be located outside the defined scheduled area. This should be checked
456	STONE ALIGNMENT	RHOS Y GELYNEN	SN9054063083	Monitor. Consider managing vegetation growth around the stones.
457	SETTLEMENT	ESGAIR GWAR-Y-CAE	SN91786156	Monitor. This is a scheduled site. Bracken management is required.
464	PILLBOX	ELAN VALLEY, PILLBOX II	SN9112864117	Monitor. Scheduled site. PRNs need rationalising.
488	HOUSE	CWM ELAN LEAD MINE	SN9008265221	Monitor and maintain
492	NATURAL FEATURE?; CHAMBERED TOMB?	BRIDDELL FELEN TOMB	SN9324269674	Monitor for disturbance or erosion caused by walkers and bikers.
502	CAIRN	CARREG BICA	SN9248865510	Monitor. Scheduling polygon does not cover the cairn.
506	COTTAGE	LLUEST TREHESGLOG; LLUEST PENRHIW-WEN	SN9293169699	Monitor
511	CAIRN	GRO HILL	SN9229062148	Monitor

ID Number	Site Name	Site Type	NGR	Further Recommendations
		CAIRN I		
512	ROUND BARROW	NANT CLETWR BARROW	SN8715868774	Monitor. Future evaluation may be required to settle the true character of this feature.
513	FARMHOUSE	LLANERCH-LLEYN	SN8957568080	Monitor
514	STANDING STONE?	ESGAIR CRAWNLLWYN	SN8798469099	Monitor. Suitable for future archaeological investigation to prove whether it was originally a standing stone.
517	CART SHED	LLUEST ABERCAETHON	SN8751168827	Monitor
523	CAIRN	GLOG FAWR	SN92466602	Monitor. Scheduled area. The polygon for the scheduled area does not include the monument.
525	FOOTBRIDGE	AFON CLAERWEN	SN8907562055	Monitor condition
528	DESERTED RURAL SETTLEMENT	RHIWNANT	SN8764360056	Manage bracken. The polygon of the scheduled area does not cover the long hut or sunken shelter and needs revision.
529	SHEEP FOLD	RHIWNANT	SN8767060117	Manage bracken.
531	CAIRN	CRAIG RHIWNANT	SN8861261299	Monitor. Consider for scheduling.
534	CAIRN	ESGAIR HAFOD	SN8912660665	Monitor. Manage bracken.
535	CAIRN	CERRIG PLWM	SN8841961355	Monitor. Consider for scheduling
555	WHEEL PIT	NANT Y CAR LEAD MINE, WHEEL PIT I	SN89086191	Monitor. Ensure it remains fenced off as the structure is potentially dangerous.
584	LEAD MINE	NANT Y CAR LEAD MINE	SN89086192	Monitor
586	MINE SHAFT	NANT Y CAR LEAD MINE	SN89056180	Monitor. The shaft is fenced off and the fence should be maintained.
590	SHEEP FOLD	CERRIG CWPLAU	SN8663063297	Monitor. Manage bracken
591	WALL	CRAIG CWPLAU WALL	SN8669563263	Monitor
597	CAIRN	GORLLWYN CAIRN I	SN9216359479	Monitor. Consider for scheduling.
600	CAIRN?	CARREG YR AST	SN8786859519	Monitor. Potentially evaluate with a view to future scheduling if it is a cairn
601	CAIRN?	FFOS RHESTR	SN8641461268	Monitor
604	LONG HUT	GARREG FELEN LONGHOUSE	SN8668663194	Ensure trees do not grow on or within the ruin
606	LONGHOUSE	CRAIG FELEN LONGHOUSE	SN8648463047	Monitor. Consider for scheduling
614	LONG HUT	NANT Y WERN, LONG HUT II	SN8744862485	Remove trees within 5 metres of the long hut.

ID Number	Site Name	Site Type	NGR	Further Recommendations
615	ENCLOSURE?;RING CAIRN?	CRUGIAU BACH	SN9307862413	Monitor
631	SUNKEN SHELTER	ESGAIR FUCHES	SN8621568557	Monitor. Consider for scheduling with platform ID number 3351
632	SUNKEN SHELTER	ESGAIR FUCHES	SN8621568557	Monitor
677	LONG HUT	NANT YR IAU	SN8467862882	Monitor and potentially identify as suitable for excavation in advance of erosion damage
700	MINE SHAFT	NANT Y CAR LEAD MINE	SN8906061562	Monitor. Maintain safety fence.
756	COTTAGE	PEN-CAE-MYNYDD	SN8966064249	Avoid further disturbance
758	BARN	BLAEN COEL	SN89126413	Monitor and maintain
760	DESERTED RURAL SETTLEMENT	CERRIG LLWYDION	SN8813162338	Monitor. Scheduled site.
766	QUARRY	LLANERCH Y CAWR	SN9002961378	Monitor. Fence upper edges of the open quarry pits for safety?
775	STANDING STONE	WAUN LYDAN	SN8816461306	Monitor.
776	SHEEP FOLD; LONG HUT?	NANT Y FFRWD	SN8641368642	Monitor. The nearby stream has not eroded this structure in the past but may do so in the longer term.
787	SUNKEN SHELTER?	NANT Y FFRWD	SN8644168665	Monitor
804	MAGAZINE	NANT Y GARW LEAD MINE	SN8770560758	Monitor. Conserve?
812	LONG HUT	NANT YR AST	SN8718359812	Monitor. Excavate remaining part of long hut.
813	CRUSHING MILL	NANT Y CAR LEAD MINE	SN8909561917	Monitor
817	MINE SHAFT	NANT Y CAR LEAD MINE	SN8906561660	Monitor. Maintain safety fence.
819	MINE SHAFT	NANT Y CAR LEAD MINE	SN89056170	Monitor. Maintain safety fence.
821	LONG HUT	MARCHNANT	SN9074959997	Monitor.
822	TRACKWAY	AFON CLAERWEN	SN8776062865	Monitor and maintain
823	MINE SHAFT	NANT Y CAR LEAD MINE	SN8906861573	Monitor. Maintain safety fence.
833	LONG HUT	CERRIG LLWYDION LONG HUT VII	SN8829662561	Manage bracken
1014	QUARRY SHELTER	MYNYDD DOLFOLAU, SHELTER I	SN9181365960	Continue to observe, and react to any changes
1222	HOUSE	PENYGARREG HOUSE; THE	SN9155967509	Monitor and maintain.

ID Number	Site Name	Site Type	NGR	Further Recommendations
		ENGINEER'S HOUSE		
1306	DESERTED RURAL SETTLEMENT	PANTYLLYN	SN93706903	Avoid earthworks if any future mechanical mowing of vegetation is undertaken.
1310	CAIRN	GRO HILL	SN9254362189	Monitor
1347	CAIRN	GRO HILL CAIRN II	SN9248862045	Monitor
1377	BARN	LLANERCH Y CAWR	SN9020661452	In curtilage of the listed farmhouse. Monitor.
1383	FARMHOUSE	PENGLANEINON	SN9112062910	Maintain
1509	STONE CIRCLE	CRUGIAU BACH STONE CIRCLE	SN9315262407	Monitor
1511	CAIRN CEMETERY	GRO HILL	SN9266062290	Monitor
1512	CAIRN	NANT Y GRO	SN9260462381	Remove reeds from cairn.
1513	DAM	NANT Y GRO DAM	SN92196348	Monitor. Scheduled monument.
2002	ENCLOSURE	CRAIG DDU/ PANT Y LLYN	SN9371269046	Ensure future mechanical mowing avoids this earthwork. Bracken removal would be advantageous however.
2003	PLATFORM	CRAIG DDU/ PANT Y LLYN	SN9371769006	Avoid mowing bracken on this site with heavy machinery to avoid surface damage. Bracken removal would be advantageous however.
2004	ENCLOSURE	CRAIG DDU/ PANT Y LLYN	SN9366569031	Avoid mowing bracken on this site with heavy machinery to avoid surface damage. Bracken removal would be advantageous however.
2005	LONG HUT	CRAIG DDU	SN9369269034	Avoid crossing this long hut and platform with farm machinery
2007	LONG HUT?; COTTAGE?	PANT Y LLYN	SN9359268821	Monitor erosion
2013	COTTAGE	PANT Y LLYN	SN9357068886	Monitor and record
2017	CAIRN	CARN SUSAN	SN9357368590	Monitor and manage. Should be considered for scheduling in view of group value with other Bronze Age monuments in the area.
2019	CAIRN	BANC TREHESGLOG, CAIRN	SN9364169092	Monitor to ensure cist does not become filled with vegetation. Should be considered for scheduling in view of group value with other Bronze Age monuments in the immediate area.

ID Number	Site Name	Site Type	NGR	Further Recommendations
2021	BOUNDARY MARKER	ELAN VALLEY ESTATE	SN9289768373	Monitor and maintain as a boundary feature. Ultimately replace it with a new post if it becomes too decayed.
2022	BOUNDARY MARKER	ELAN VALLEY ESTATE	SN9286668440	Monitor and maintain as a boundary feature. This post is eroding due to its exposure to the weather. Ultimately replace it with a new post if it becomes too decayed.
2023	BOUNDARY MARKER	ELAN VALLEY ESTATE	SN9283568475	Monitor and maintain as a boundary feature. Ultimately replace it with a new post if it becomes too decayed.
2024	BOUNDARY MARKER	ELAN VALLEY ESTATE	SN9283068547	Monitor and maintain as a boundary feature. Ultimately replace it with a new post if it becomes too decayed.
2055	ENCLOSURE	NANT CAETHON	SN9359167689	Avoid driving heavy machinery across the site. Cutting with lighter machinery is acceptable but ground disturbance should be avoided. Should be considered for scheduling.
2056	LONG HUT	NANT CAETHON	SN9357667689	Avoid driving heavy machinery across the site. Cutting with lighter machinery is acceptable but ground disturbance should be avoided. Should be considered for scheduling.
2057	BOUNDARY BANK	NANT CAETHON	SN9356767688	Avoid driving heavy machinery across the site. Cutting with lighter machinery is acceptable but ground disturbance should be avoided. Should be considered for scheduling.
2060	PLATFORM	NANT GWYNLLYN	SN9329969672	Bracken control across the platform may be considered
3005	BOUNDARY MARKER	ELAN VALLEY ESTATE	SN9306868838	Monitor and maintain
3006	BOUNDARY MARKER	ELAN VALLEY ESTATE	SN9305068754	Monitor and maintain
3008	BOUNDARY MARKER	ELAN VALLEY ESTATE	SN9296268867	Monitor and maintain, replace if the post decays.
3017	BRIDGE	CWM GARW	SN9030569143	Monitor and maintain as required.
3018	TRACKWAY	CWM GARW	SN9016968975	Monitor and maintain as appropriate. This track is an original feature associated with the period of dam

ID Number	Site Name	Site Type	NGR	Further Recommendations
				building in the Elan Valley.
3038	BOUNDARY MARKER	ELAN VALLEY ESTATE	SN9176070898	Monitor. Replace in future with an intact post.
3049	FIELDWORK	RHOS Y GELYNEN	SN9020963534	Manage Molinia growth
3050	FIELDWORK	RHOS Y GELYNEN	SN9020963525	Manage Molinia growth
3052	FIELDWORK	RHOS Y GELYNEN	SN9021063512	Manage Molinia growth
3053	FIELDWORK	RHOS Y GELYNEN	SN9021863508	Manage Molinia growth
3055	FIELDWORK	RHOS Y GELYNEN	SN9019063366	Manage Molinia growth
3056	FIELDWORK	RHOS Y GELYNEN	SN9019563370	Manage Molinia growth
3057	FIELDWORK	RHOS Y GELYNEN	SN9019763375	Manage Molinia growth
3058	FIELDWORK	RHOS Y GELYNEN	SN9018863381	Manage Molinia growth
3059	FIELDWORK	RHOS Y GELYNEN	SN9010263286	Manage Molinia growth
3062	FIELDWORK	RHOS Y GELYNEN	SN9018063282	Manage Molinia growth
3065	STONE SPREAD	RHOS Y GELYNEN	SN9082763082	Avoid disturbance of the stones
3066	RING CAIRN	PEN-GLAN-EINION	SN9080263019	Avoid using this stony site as a feeding point for farm animals. Monitor. Consider for scheduling.
3070	PLATFORM	CILOERWYNT	SN8826563231	Monitor. Avoid tree planting on or close to the platform.
3071	LEAT	CILOERWYNT	SN8828063237	Monitor. Avoid tree planting on or close to the leat.
3073	BOUNDARY BANK	BLAEN COEL	SN8894463936	Monitor and maintain. Repair where necessary.
3077	POTATO CLAMP	PEN-CAE-MYNYDD	SN8964164229	Avoid disturbance
3079	BOUNDARY BANK	BLAEN FIGYN	SN9152570684	Monitor and survey in more detail
3080	BOUNDARY MARKER	ELAN VALLEY ESTATE	SN9169070828	Monitor and potentially replace in future.
3081	BOUNDARY MARKER	ELAN VALLEY ESTATE	SN9167370790	Monitor
3082	BOUNDARY MARKER	ELAN VALLEY ESTATE	SN9161270743	Monitor and potentially reset
3083	BOUNDARY MARKER	ELAN VALLEY ESTATE	SN9153170696	Monitor and potentially replace in future
3085	BOUNDARY MARKER	ELAN VALLEY ESTATE	SN9126070486	Monitor and possibly reset
3086	BOUNDARY MARKER	ELAN VALLEY ESTATE	SN9118670398	Monitor
3087	BOUNDARY MARKER	ELAN VALLEY ESTATE	SN9095970264	Monitor and possibly reset in future
3088	BOUNDARY	ELAN VALLEY	SN9105070104	Monitor and possibly replace

ID Number	Site Name	Site Type	NGR	Further Recommendations
	MARKER	ESTATE		in future
3090	BOUNDARY MARKER	ELAN VALLEY ESTATE	SN9111370091	Monitor
3092	BOUNDARY MARKER	ELAN VALLEY ESTATE	SN9119370139	Monitor and possibly replace in future
3093	BOUNDARY MARKER	ELAN VALLEY ESTATE	SN9132770079	Monitor and possibly replace in future
3094	BOUNDARY MARKER	ELAN VALLEY ESTATE	SN9149070051	The post should be reset upright
3095	BOUNDARY MARKER	ELAN VALLEY ESTATE	SN9163970082	Monitor
3096	BOUNDARY MARKER	ELAN VALLEY ESTATE	SN9170770061	The post should be reset upright
3097	BOUNDARY MARKER	ELAN VALLEY ESTATE	SN9175370041	Monitor
3098	BOUNDARY MARKER	ELAN VALLEY ESTATE	SN9181269987	This post should be reset upright
3099	BOUNDARY MARKER	ELAN VALLEY ESTATE	SN9184669965	Monitor
3100	BOUNDARY MARKER	ELAN VALLEY ESTATE	SN9189169906	This post should be reset upright
3101	BOUNDARY MARKER	ELAN VALLEY ESTATE	SN9188469840	This post could be replaced
3102	BOUNDARY MARKER	ELAN VALLEY ESTATE	SN9188469742	Monitor
3103	CAIRN	CARN MABLI	SN9188469742	Monitor
3105	CAIRN	CNWCH	SN9301063317	Monitor
3106	CAIRN	CNWCH	SN9299863290	Monitor
3108	CAIRN	CNWCH	SN9297663284	Monitor
3110	BOUNDARY MARKER	ELAN VALLEY ESTATE	SN9194069648	Replace in future
3111	BOUNDARY MARKER	ELAN VALLEY ESTATE	SN9196869626	Monitor
3112	BOUNDARY MARKER	ELAN VALLEY ESTATE	SN9199169581	Replace in future
3113	BOUNDARY MARKER	ELAN VALLEY ESTATE	SN9205569387	Reset the post upright
3114	BOUNDARY MARKER	ELAN VALLEY ESTATE	SN9213569211	Replace in future
3117	CAIRN	NANT HESGOG	SN9133268520	Monitor
3121	BOUNDARY MARKER	ELAN VALLEY ESTATE	SN9280568751	Monitor. Reset post upright in future.
3122	BOUNDARY MARKER	ELAN VALLEY ESTATE	SN9279168685	Monitor
3123	BOUNDARY MARKER	ELAN VALLEY ESTATE	SN9279668627	Monitor. Reset post upright in future.
3124	BOUNDARY MARKER	ELAN VALLEY ESTATE	SN9279268808	Monitor. Reset post upright in future.
3125	BOUNDARY MARKER	ELAN VALLEY ESTATE	SN9274868792	Reset upright
3126	BOUNDARY MARKER	ELAN VALLEY ESTATE	SN9271368792	Monitor
3127	CLEARANCE	BANC GWYN	SN8708263189	Monitor. Avoid clearance.

ID Number	Site Name	Site Type	NGR	Further Recommendations
	CAIRN			
3128	BOUNDARY MARKER	ELAN VALLEY ESTATE	SN9267168784	Replace in future.
3129	BOUNDARY MARKER	ELAN VALLEY ESTATE	SN9269268855	Monitor
3130	BOUNDARY MARKER	ELAN VALLEY ESTATE	SN9277068888	Monitor
3131	BOUNDARY MARKER	ELAN VALLEY ESTATE	SN9288068889	Monitor
3132	BOUNDARY MARKER	ELAN VALLEY ESTATE	SN9290368883	Monitor
3135	BANK (EARTHWORK)	BANC GWYN	SN8710463167	Monitor
3136	CLEARANCE CAIRN	BANC GWYN	SN8709963161	Monitor
3139	LONG HUT?; SHELTER?	CERRIG LLWYDION LONG HUT I	SN8814862356	Monitor
3140	LONG HUT	CERRIG LLWYDION, LONG HUT IV	SN8815862341	Monitor
3141	LONGHOUSE	CERRIG LLWYDION LONG HUT II	SN8812262335	Monitor
3143	LONG HUT?; SHELTER?	CERRIG LLWYDION LONG HUT V	SN8806862217	Monitor
3145	ENCLOSURE	CERRIG LLWYDION	SN8824662392	Monitor
3147	BOUNDARY MARKER	ELAN VALLEY ESTATE	SN9263268806	Monitor
3148	BOUNDARY MARKER	ELAN VALLEY ESTATE	SN9259468795	Monitor
3149	BOUNDARY MARKER	ELAN VALLEY ESTATE	SN9249968767	Monitor
3150	BOUNDARY MARKER	ELAN VALLEY ESTATE	SN9247768750	Monitor
3151	BOUNDARY MARKER	ELAN VALLEY ESTATE	SN9243568747	Monitor
3152	BOUNDARY MARKER	ELAN VALLEY ESTATE	SN9237368762	Reset the fallen stone. Monitor.
3154	BOUNDARY MARKER	ELAN VALLEY ESTATE	SN9224968744	Monitor
3155	BOUNDARY MARKER	ELAN VALLEY ESTATE	SN9212068797	Reset post in an upright position. Monitor.
3156	BOUNDARY MARKER	ELAN VALLEY ESTATE	SN9207368772	Monitor
3157	BOUNDARY MARKER	ELAN VALLEY ESTATE	SN9202168807	Reset upright. Monitor.
3158	BOUNDARY MARKER	ELAN VALLEY ESTATE	SN9202068889	Reset post in an upright position. Monitor.
3159	BOUNDARY MARKER	ELAN VALLEY ESTATE	SN9215869034	Reset post in an upright position. Monitor.
3160	QUARRY	CRUGYN CI	SN9233468305	Monitor

ID Number	Site Name	Site Type	NGR	Further Recommendations
3161	QUARRY	CRUGYN CI	SN9229168375	Monitor
3162	QUARRY	CRUGYN CI	SN9239168363	Monitor
3163	QUARRY	CRUGYN CI	SN9236768397	Monitor
3164	QUARRY	CRUGYN CI	SN9241268404	Monitor
3165	QUARRY	CRUGYN CI	SN9247868445	Monitor
3166	QUARRY	CRUGYN CI	SN9242368476	Monitor
3167	QUARRY	CRUGYN CI	SN9237568525	Monitor
3168	QUARRY	CRUGYN CI	SN9248768576	Monitor
3169	QUARRY	CRUGYN CI	SN9247668530	Monitor
3170	QUARRY	CRUGYN CI	SN9251868402	Monitor
3171	QUARRY	CRUGYN CI	SN9255968422	Monitor
3172	QUARRY	CRUGYN CI	SN9258668462	Monitor
3173	QUARRY	CRUGYN CI	SN9266868497	Monitor
3174	CLEARANCE CAIRN	CNWCH	SN9290363322	Avoid damage with bracken cutting
3175	CLEARANCE CAIRN	CNWCH	SN9289263314	Avoid damage with bracken cutting
3176	CLEARANCE CAIRN	CNWCH	SN9289463320	Avoid damage with bracken cutting
3192	RING CAIRN	TY'N Y PANT	SN9306963170	Monitor
3198	SHELTER?; LONG HUT?	NANT Y GRO	SN9271862482	Reduce bracken cover
3202	PLATFORM	ESGAIR CRAWNLLWYN	SN8855369326	Monitor. Move fence line off the platform.
3205	CAIRN	ESGAIR Y TY	SN8655169546	Monitor. Consider for scheduling for condition and group value
3235	BOUNDARY MARKER	ELAN VALLEY ESTATE	SN9273463785	Monitor
3248	ENCLOSURE	NANT Y GRO	SN9243862928	Monitor
3249	PLATFORM	NANT Y GRO	SN9236162954	Monitor. Consider for scheduling.
3253	CAIRN	GRO HILL	SN9223062502	Monitor
3261	ENCLOSURE	NANT Y GRO	SN9245062740	Monitor.
3262	COTTAGE	TY'N Y PANT	SN9266063174	Ensure this feature is undisturbed by any future tree management or tree planting within the enclosure. Mature trees stand close to the site at present.
3263	ENCLOSURE	TY'N Y PANT	SN9264063165	Future management of the mature trees growing on the banks of the enclosure, and any replanting, should avoid damaging the enclosure banks.
3264	BANK (EARTHWORK)	TY'N Y PANT	SN9263263236	Ensure tree management or removal or replanting avoid damage to the earthwork bank.
3273	HUT CIRCLE	CRUGIAU BACH	SN9272762891	Monitor. Possibly investigate further. Consider for scheduling.

ID Number	Site Name	Site Type	NGR	Further Recommendations
3278	SUNKEN SHELTER	NANT Y GRO	SN9262862557	Monitor. Remove bracken from the interior of the shelter.
3281	CAIRN	CRUGIAU BACH	SN9277762702	Bracken removal would aid the interpretation and management of this historic asset
3283	SUNKEN SHELTER	NANT Y GRO	SN9261562544	Monitor.
3284	CAIRN	GRO HILL	SN9224862075	Monitor. In an area of bracken. Manage bracken?
3287	LONG HUT	NANT Y GRO	SN9241462804	Monitor. Manage bracken.
3290	SUNKEN SHELTER	NANT Y GRO	SN9246362831	Monitor.
3292	LONGHOUSE	NANT Y GRO	SN9252062888	Monitor. Part of a complex which require detailed recording.
3304	COTTAGE?	PENYGWAITH	SN8910861821	Avoid using as a feeding point or disturbance with machinery
3309	ENCLOSURE	NANT METHAN	SN9024565172	Manage invasive bracken
3310	ENCLOSURE	NANT METHAN	SN9024065196	Manage invasive bracken
3316	LONG HUT	NANT YR ENETH	SN8420363576	Remove closest trees and avoid planting over the structure in future.
3321	SHELTER	AFON ARBAN	SN8405663412	Manage reeds
3322	LONG HUT	AFON ARBAN	SN8405263408	Manage reeds
3323	PLATFORM	LLANERCH Y CAWR	SN9039961307	Avoid future ploughing. Consider for scheduling given proximity to Llanerch y Cawr and Dol y Mynach.
3335	PLATFORM	GRO HILL	SN9203862290	Monitor. Manage bracken. Consider for scheduling.
3337	PLATFORM	GRO HILL, PLATFORM	SN9205562399	Monitor. Manage bracken. Consider for scheduling.
3341	CAIRN	FFOS LAS	SN9001858597	Monitor
3343	RAILWAY BRIDGE	PONT NANT Y BLYMBREN	SN9152167393	Monitor and maintain
3348	RAILWAY BRIDGE	ELAN VALLEY RAILWAY NO.4	SN9152767494	Monitor and maintain
3351	PLATFORM	NANT CLETTWR	SN8621068548	Monitor. Consider for scheduling
3358	LONG HUT	NANT YR YCH	SN8818659648	Monitor. Excavate before further damage affects the interior.
3365	HUT CIRCLE	CRAIG-Y-LLYSIAU	SN8860861223	Monitor. Scheduled site. Recorded as the Craig Rhiwnant Hut II in the HER but renamed as it is part of the Craig y Llysiu scheduled site.
3366	ENCLOSURE	CRAIG-Y-LLYSIAU	SN8859661187	Monitor. Scheduled site. Recorded as the Craig Rhiwnant Enclosure in the

ID Number	Site Name	Site Type	NGR	Further Recommendations
				HER but renamed as it is part of the Craig y Llysiau scheduled site.
3367	HUT CIRCLE	CRAIG-Y-LLYSIAU	SN8858061166	Monitor. Scheduled site. Originally recorded as Waun Lydan Hut I by CPAT but changed as it is part of the scheduled Craig y Llysiau settlement.
3376	ROUND BARROW	ESGAIR BRITHGWM	SN8925267642	Monitor. Schedule. This is an unusually well-preserved and large Bronze Age funerary cairn.
3379	PLATFORM	NANT GRIS	SN8894968124	Monitor. Consider for scheduling for group value with other platforms in the valley. A detailed survey is required of this settlement group, during the later winter months.
3380	PLATFORM	NANT GRIS	SN8897368167	Monitor. Consider for scheduling for group value with other platforms in the valley. A detailed survey is required of this settlement group, during the later winter months.
3381	PLATFORM	NANT GRIS	SN8898468172	Monitor. Consider for scheduling for group value with other platforms in the valley. A detailed survey is required of this settlement group, during the later winter months.
3385	RING CAIRN	WAUN LWYD	SN9119160719	Monitor. Consider for scheduling.
3389	BOUNDARY MARKER	ELAN VALLEY ESTATE	SN9259067725	Monitor
3403	BOUNDARY MARKER	ELAN VALLEY ESTATE	SN9306665638	Monitor
3405	BOUNDARY MARKER	ELAN VALLEY ESTATE	SN9296065586	Monitor
3406	BOUNDARY MARKER	ELAN VALLEY ESTATE	SN9292765612	Monitor
3407	BOUNDARY MARKER	ELAN VALLEY ESTATE	SN9285765609	Monitor. Reset upright.
3408	BOUNDARY MARKER	ELAN VALLEY ESTATE	SN9277665548	Monitor
3409	BOUNDARY MARKER	ELAN VALLEY ESTATE	SN9268265537	Monitor. Reset upright.
3410	BOUNDARY MARKER	ELAN VALLEY ESTATE	SN9248665515	Monitor. It is within a scheduled area.
3411	MARKER CAIRN	CARREG BICA	SN9248765512	Monitor. It is within a scheduled area

ID Number	Site Name	Site Type	NGR	Further Recommendations
3412	BOUNDARY MARKER	ELAN VALLEY ESTATE	SN9248665536	Monitor
3413	BOUNDARY MARKER	ELAN VALLEY ESTATE	SN9249165587	Monitor. Reset upright.
3414	BOUNDARY MARKER	ELAN VALLEY ESTATE	SN9251465643	Replace with a new post, or reset the broken post upright into the ground.
3415	BOUNDARY MARKER	ELAN VALLEY ESTATE	SN9247165798	Monitor
3416	BOUNDARY MARKER	ELAN VALLEY ESTATE	SN9247865848	Monitor. Reset in the ground.
3417	BOUNDARY MARKER	ELAN VALLEY ESTATE	SN9252765921	Monitor
3419	BOUNDARY MARKER	ELAN VALLEY ESTATE	SN9298466086	Monitor
3420	BOUNDARY MARKER	ELAN VALLEY ESTATE	SN9296166080	Monitor
3421	BOUNDARY MARKER	ELAN VALLEY ESTATE	SN9288166067	Monitor
3422	BOUNDARY MARKER	ELAN VALLEY ESTATE	SN9278766045	Monitor
3423	BOUNDARY MARKER	ELAN VALLEY ESTATE	SN9272566032	Monitor
3424	BOUNDARY MARKER	ELAN VALLEY ESTATE	SN9266466027	Monitor
3425	BOUNDARY MARKER	ELAN VALLEY ESTATE	SN9255366017	Monitor
3426	BOUNDARY MARKER	ELAN VALLEY ESTATE	SN9253665953	Monitor
3429	BOUNDARY MARKER	ELAN VALLEY ESTATE	SN9248565970	Monitor
3430	BOUNDARY MARKER	ELAN VALLEY ESTATE	SN9248165987	Monitor
3431	BOUNDARY MARKER	ELAN VALLEY ESTATE	SN9246266018	Monitor
3432	BOUNDARY MARKER	ELAN VALLEY ESTATE	SN9246065826	Replace with a new post
3433	BOUNDARY MARKER	ELAN VALLEY ESTATE	SN9250165484	Monitor
3434	BOUNDARY MARKER	ELAN VALLEY ESTATE	SN9249465467	Monitor
3437	BOUNDARY MARKER	ELAN VALLEY ESTATE	SN9241265011	Monitor
3438	BOUNDARY MARKER	ELAN VALLEY ESTATE	SN9243864943	Monitor
3439	BOUNDARY MARKER	ELAN VALLEY ESTATE	SN9244564923	Monitor
3440	BOUNDARY MARKER	ELAN VALLEY ESTATE	SN9241865075	Monitor
3441	BOUNDARY MARKER	ELAN VALLEY ESTATE	SN9240665131	Monitor
3442	BOUNDARY MARKER	ELAN VALLEY ESTATE	SN9240265167	Monitor
3443	BOUNDARY	ELAN VALLEY	SN9240765186	Monitor

ID Number	Site Name	Site Type	NGR	Further Recommendations
	MARKER	ESTATE		
3444	BOUNDARY MARKER	ELAN VALLEY ESTATE	SN9239965251	Monitor
3445	BOUNDARY MARKER	ELAN VALLEY ESTATE	SN9238165296	Monitor
3446	BOUNDARY MARKER	ELAN VALLEY ESTATE	SN9237965312	Monitor
3447	BOUNDARY MARKER	ELAN VALLEY ESTATE	SN9239565334	Replace with a new boundary marker
3450	BOUNDARY MARKER	ELAN VALLEY ESTATE	SN9242665344	Monitor
3451	BOUNDARY MARKER	ELAN VALLEY ESTATE	SN9246365382	Monitor
3452	BOUNDARY MARKER	ELAN VALLEY ESTATE	SN9249265408	Monitor
3463	BOUNDARY MARKER	ELAN VALLEY ESTATE	SN9177271339	Replace with a new post
3464	BOUNDARY MARKER	ELAN VALLEY ESTATE	SN9172571257	Replace with a new post
3465	BOUNDARY MARKER	ELAN VALLEY ESTATE	SN9167371178	Monitor
3468	BENCH MARK	ESGAIR RHIWLAN	SN8754771089	Monitor and ensure its location is known in future.
3469	BENCH MARK	ESGAIR RHIWLAN	SN8820071158	Monitor and ensure its location is known in future.
3470	BENCH MARK	ESGAIR RHIWLAN	SN8772971123	Monitor and ensure its location is known in future.
4006	BOUNDARY MARKER	ELAN VALLEY ESTATE	SN9281663255	Monitor
4007	BOUNDARY MARKER	ELAN VALLEY ESTATE	SN9274963282	Monitor
4008	BOUNDARY MARKER	ELAN VALLEY ESTATE	SN9264363323	Monitor
4009	BOUNDARY MARKER	ELAN VALLEY ESTATE	SN9260763363	Monitor
4010	BOUNDARY MARKER	ELAN VALLEY ESTATE	SN9258963370	Monitor
4011	BOUNDARY MARKER	ELAN VALLEY ESTATE	SN958863475	Monitor
4012	BOUNDARY MARKER	ELAN VALLEY ESTATE	SN9260363527	Monitor
4016	BOUNDARY MARKER	ELAN VALLEY ESTATE	SN9284764151	Monitor
4017	BOUNDARY MARKER	ELAN VALLEY ESTATE	SN9283964128	Monitor
4018	BOUNDARY MARKER	ELAN VALLEY ESTATE	SN9285664112	Monitor
4019	BOUNDARY MARKER	ELAN VALLEY ESTATE	SN928894084	Monitor
4020	BOUNDARY MARKER	ELAN VALLEY ESTATE	SN9286264050	Monitor
4021	BOUNDARY MARKER	ELAN VALLEY ESTATE	SN9286564027	Monitor
4022	BOUNDARY	ELAN VALLEY	SN9281564042	Monitor

ID Number	Site Name	Site Type	NGR	Further Recommendations
	MARKER	ESTATE		
4023	BOUNDARY MARKER	ELAN VALLEY ESTATE	SN9279863990	Monitor
4024	BOUNDARY MARKER	ELAN VALLEY ESTATE	SN9276563890	Monitor
4025	BOUNDARY MARKER	ELAN VALLEY ESTATE	SN9286163884	Monitor
4026	BOUNDARY MARKER	ELAN VALLEY ESTATE	SN9298663350	Monitor
4027	BOUNDARY MARKER	ELAN VALLEY ESTATE	SN9296763370	Monitor
4033	BOUNDARY MARKER	ELAN VALLEY ESTATE	SN9303063302	Monitor
4035	BOUNDARY MARKER	ELAN VALLEY ESTATE	SN9294663382	Monitor sheep scrape, re pack around base if needed
4037	BOUNDARY MARKER	ELAN VALLEY ESTATE	SN9279263381	Monitor
4038	BOUNDARY MARKER	ELAN VALLEY ESTATE	SN9270963429	Monitor
4039	BOUNDARY MARKER	ELAN VALLEY ESTATE	SN9267663474	Monitor
4040	BOUNDARY MARKER	ELAN VALLEY ESTATE	SN9266963591	Monitor
4041	BOUNDARY MARKER	ELAN VALLEY ESTATE	SN9268563641	Monitor
4042	BOUNDARY MARKER	ELAN VALLEY ESTATE	SN9265563676	Monitor
4043	BOUNDARY MARKER	ELAN VALLEY ESTATE	SN9270262696	Monitor
4044	BOUNDARY MARKER	ELAN VALLEY ESTATE	SN9273063787	Monitor
4045	CAIRN	CRUGIAU BACH CAIRN VII	SN9304962395	Schedule as part of a larger group? Monitor.
4046	CAIRN	CRUGIAU BACH CAIRN V	SN9304762407	Schedule as part of a larger group? Monitor.
4047	CAIRN	CRUGIAU BACH CAIRN IX	SN9303661293	Schedule as part of a larger group? Monitor.
4048	CAIRN	CRUGIAU BACH CAIRN VI	SN9303062414	Schedule as part of a larger group? Monitor.
4049	CAIRN	CRUGIAU BACH CAIRN VIII	SN9302662392	Schedule as part of a larger group? Monitor.
4050	CAIRN	GRO HILL	SN9269162304	Monitor
4051	CAIRN	GRO HILL	SN9267662282	Reduce the reed cover with Cadw's consent.
4052	CAIRN	GRO HILL	SN9263162279	Clear the reed cover with Cadw's consent.
4053	BOUNDARY MARKER	ELAN VALLEY ESTATE	SN9307163253	Monitor
4054	BOUNDARY MARKER	ELAN VALLEY ESTATE	SN9311463130	Monitor
4055	BOUNDARY MARKER	ELAN VALLEY ESTATE	SN9315263067	Monitor
4056	BOUNDARY MARKER	ELAN VALLEY ESTATE	SN9317663013	Monitor and consider resetting upright

ID Number	Site Name	Site Type	NGR	Further Recommendations
4057	BOUNDARY MARKER	ELAN VALLEY ESTATE	SN9318862939	Monitor and consider resetting upright
4058	BOUNDARY MARKER	ELAN VALLEY ESTATE	SN9318762875	Monitor
4059	BOUNDARY MARKER	ELAN VALLEY ESTATE	SN9313462795	Monitor
4060	BOUNDARY MARKER	ELAN VALLEY ESTATE	SN9306362776	Monitor
4061	BOUNDARY MARKER	ELAN VALLEY ESTATE	SN9307362698	Monitor
4062	BOUNDARY MARKER	ELAN VALLEY ESTATE	SN9309262602	Monitor
4063	BOUNDARY MARKER	ELAN VALLEY ESTATE	SN9306562525	Reset upright and monitor.
4065	BOUNDARY MARKER	ELAN VALLEY ESTATE	SN9325662436	Monitor
4066	BOUNDARY MARKER	ELAN VALLEY ESTATE	SN9319262484	Monitor
4072	BOUNDARY MARKER	ELAN VALLEY ESTATE	SN9278362706	Monitor
4073	BOUNDARY MARKER	ELAN VALLEY ESTATE	SN9272562654	Monitor
4074	BOUNDARY MARKER	ELAN VALLEY ESTATE	SN9262562551	Monitor
4076	BOUNDARY MARKER	ELAN VALLEY ESTATE	SN9254467669	Monitor
4077	BOUNDARY MARKER	ELAN VALLEY ESTATE	SN9251867640	Monitor. Reset upright.
4078	BOUNDARY MARKER	ELAN VALLEY ESTATE	SN9248467585	Monitor
4079	BOUNDARY MARKER	ELAN VALLEY ESTATE	SN9247367555	Replace or add a new boundary post.
4080	BOUNDARY MARKER	ELAN VALLEY ESTATE	SN9251167482	Monitor. Reset upright.
4081	BOUNDARY MARKER	ELAN VALLEY ESTATE	SN9248767411	Monitor
4082	BOUNDARY MARKER	ELAN VALLEY ESTATE	SN9252067297	Monitor
4083	BOUNDARY MARKER	ELAN VALLEY ESTATE	SN9254567227	Monitor
4084	BOUNDARY MARKER	ELAN VALLEY ESTATE	SN9258267196	Monitor
4085	BOUNDARY MARKER	ELAN VALLEY ESTATE	SN9258367156	Monitor
4086	BOUNDARY MARKER	ELAN VALLEY ESTATE	SN9258067126	Monitor
4087	BOUNDARY MARKER	ELAN VALLEY ESTATE	SN9257967056	Monitor
4088	BOUNDARY MARKER	ELAN VALLEY ESTATE	SN9253866943	Monitor
4089	BOUNDARY MARKER	ELAN VALLEY ESTATE	SN9250966880	Monitor
4090	BOUNDARY MARKER	ELAN VALLEY ESTATE	SN9246266783	Monitor

ID Number	Site Name	Site Type	NGR	Further Recommendations
4091	BOUNDARY MARKER	ELAN VALLEY ESTATE	SN9244866162	Monitor
4092	BOUNDARY MARKER	ELAN VALLEY ESTATE	SN9246566137	Monitor
4093	BOUNDARY MARKER	ELAN VALLEY ESTATE	SN9246166098	Monitor
4094	BOUNDARY MARKER	ELAN VALLEY ESTATE	SN9247066044	Monitor
4095	BOUNDARY MARKER	ELAN VALLEY ESTATE	SN9218666463	Monitor
4096	BOUNDARY MARKER	ELAN VALLEY ESTATE	SN9222666500	Monitor
4097	BOUNDARY MARKER	ELAN VALLEY ESTATE	SN9229466554	Monitor
4098	BOUNDARY MARKER	ELAN VALLEY ESTATE	SN9232366577	Monitor
4099	BOUNDARY MARKER	ELAN VALLEY ESTATE	SN9237266629	Monitor
4100	BOUNDARY MARKER	ELAN VALLEY ESTATE	SN9224766368	Monitor
4101	BOUNDARY MARKER	ELAN VALLEY ESTATE	SN9225766343	Monitor
4103	BOUNDARY MARKER	ELAN VALLEY ESTATE	SN9231566293	Monitor
4104	BOUNDARY MARKER	ELAN VALLEY ESTATE	SN9238466280	Monitor
4106	BOUNDARY MARKER	ELAN VALLEY ESTATE	SN8961858310	Reset upright. Monitor.
4107	BOUNDARY MARKER	ELAN VALLEY ESTATE	SN8975058404	Monitor
4108	BOUNDARY MARKER	ELAN VALLEY ESTATE	SN8996758649	Monitor
4109	BOUNDARY MARKER	ELAN VALLEY ESTATE	SN9001758596	Monitor
4110	BOUNDARY MARKER	ELAN VALLEY ESTATE	SN9018258566	Monitor
4111	BOUNDARY MARKER	ELAN VALLEY ESTATE	SN9035658535	Monitor
4112	BOUNDARY MARKER	ELAN VALLEY ESTATE	SN9045258528	Monitor
4113	BOUNDARY MARKER	ELAN VALLEY ESTATE	SN9058058522	Monitor
4114	BOUNDARY MARKER	ELAN VALLEY ESTATE	SN9075758508	Monitor
4115	BOUNDARY MARKER	ELAN VALLEY ESTATE	SN9079758546	Monitor
4116	BOUNDARY MARKER	ELAN VALLEY ESTATE	SN9087458615	Reset upright. Monitor.
4117	BOUNDARY MARKER	ELAN VALLEY ESTATE	SN9092458677	Monitor
4118	BOUNDARY MARKER	ELAN VALLEY ESTATE	SN9100158771	Monitor
4119	BOUNDARY MARKER	ELAN VALLEY ESTATE	SN9111558846	Monitor. Reset upright.

ID Number	Site Name	Site Type	NGR	Further Recommendations
4120	BOUNDARY MARKER	ELAN VALLEY ESTATE	SN9124658912	Monitor
4121	BOUNDARY MARKER	ELAN VALLEY ESTATE	SN9136258960	Monitor. Reset firmly into the ground with packing stones or earth.
4122	BOUNDARY MARKER	ELAN VALLEY ESTATE	SN9166359005	Monitor
4123	BOUNDARY MARKER	ELAN VALLEY ESTATE	SN9194159222	Monitor
4124	BOUNDARY MARKER	ELAN VALLEY ESTATE	SN9205859338	Monitor
4125	BOUNDARY MARKER	ELAN VALLEY ESTATE	SN9219159503	Monitor
4126	BOUNDARY MARKER	ELAN VALLEY ESTATE	SN9227659621	Monitor
4127	BOUNDARY MARKER	ELAN VALLEY ESTATE	SN9232559709	Monitor
4128	BOUNDARY MARKER	ELAN VALLEY ESTATE	SN9230659742	Monitor
4129	BOUNDARY MARKER	ELAN VALLEY ESTATE	SN9226559751	Monitor
4130	BOUNDARY MARKER	ELAN VALLEY ESTATE	SN9235059961	Monitor
4131	BOUNDARY MARKER	ELAN VALLEY ESTATE	SN9245960070	Monitor
4132	BOUNDARY MARKER	ELAN VALLEY ESTATE	SN9259460204	Monitor
4174	SHELTER	NANT Y DDERWEN	SN8708762942	Monitor
4186	BOUNDARY MARKER	ELAN VALLEY ESTATE	SN9334962383	Monitor
4187	BOUNDARY MARKER	ELAN VALLEY ESTATE	SN9347662304	Monitor
4188	BOUNDARY MARKER	ELAN VALLEY ESTATE	SN9357362223	Monitor
4189	BOUNDARY MARKER	ELAN VALLEY ESTATE	SN9363262155	Monitor
4190	BOUNDARY MARKER	ELAN VALLEY ESTATE	SN9369562085	Monitor
4191	BOUNDARY MARKER	ELAN VALLEY ESTATE	SN9375162023	Monitor
4192	BOUNDARY MARKER	ELAN VALLEY ESTATE	SN9381861929	Monitor
4193	BOUNDARY MARKER	ELAN VALLEY ESTATE	SN9387161833 1	Monitor
4194	BOUNDARY MARKER	ELAN VALLEY ESTATE	SN9388461782	Monitor
4195	BOUNDARY MARKER	ELAN VALLEY ESTATE	SN9388661729	Monitor
4196	BOUNDARY MARKER	ELAN VALLEY ESTATE	SN9387461672	Monitor
4197	BOUNDARY MARKER	ELAN VALLEY ESTATE	SN9378861452	Monitor
4198	BOUNDARY	ELAN VALLEY	SN9381661546	Monitor

ID Number	Site Name	Site Type	NGR	Further Recommendations
	MARKER	ESTATE		
4199	BOUNDARY MARKER	ELAN VALLEY ESTATE	SN9375161422	Monitor
4200	BOUNDARY MARKER	ELAN VALLEY ESTATE	SN9368761392	Monitor
4201	BOUNDARY MARKER	ELAN VALLEY ESTATE	SN9362661387	Monitor
4202	BOUNDARY MARKER	ELAN VALLEY ESTATE	SN9357061373	Monitor
4203	BOUNDARY MARKER	ELAN VALLEY ESTATE	SN9350361351	Monitor
4204	BOUNDARY MARKER	ELAN VALLEY ESTATE	SN9345861330	Monitor
4205	BOUNDARY MARKER	ELAN VALLEY ESTATE	SN9341061308	Monitor
4206	BOUNDARY MARKER	ELAN VALLEY ESTATE	SN9335461253	Monitor
4207	BOUNDARY MARKER	ELAN VALLEY ESTATE	SN9331261208	Monitor
4208	BOUNDARY MARKER	ELAN VALLEY ESTATE	SN9327361156	Monitor
4209	BOUNDARY MARKER	ELAN VALLEY ESTATE	SN9321761087	Monitor
4210	BOUNDARY MARKER	ELAN VALLEY ESTATE	SN9316961016	Monitor
4211	BOUNDARY MARKER	ELAN VALLEY ESTATE	SN9312260949	Monitor
4212	BOUNDARY MARKER	ELAN VALLEY ESTATE	SN9308560894	Monitor
4213	BOUNDARY MARKER	ELAN VALLEY ESTATE	SN9303760817	Monitor
4214	BOUNDARY MARKER	ELAN VALLEY ESTATE	SN9299560747	Monitor
4215	BOUNDARY MARKER	ELAN VALLEY ESTATE	SN9297360701	Monitor
4216	BOUNDARY MARKER	ELAN VALLEY ESTATE	SN9292860636	Monitor
4217	BOUNDARY MARKER	ELAN VALLEY ESTATE	SN9288360560	Monitor
4218	BOUNDARY MARKER	ELAN VALLEY ESTATE	SN9284760505	Monitor
4219	BOUNDARY MARKER	ELAN VALLEY ESTATE	SN9283460483	Monitor
4220	BOUNDARY MARKER	ELAN VALLEY ESTATE	SN9277260405	Monitor
4221	BOUNDARY MARKER	ELAN VALLEY ESTATE	SN9271060322	Monitor
4225	BOUNDARY MARKER	ELAN VALLEY ESTATE	SN8887757995	Monitor.
4226	BOUNDARY MARKER	ELAN VALLEY ESTATE	SN8871158161	Monitor
5012	HUT CIRCLE?; CAIRN?	CRUGIAU BACH	SN9307462406	Monitor
5013	MARKER CAIRN	GRO HILL	SN9254362189	Monitor

ID Number	Site Name	Site Type	NGR	Further Recommendations
5014	CAIRN	GRO HILL	SN9254562187	Monitor
5017	CAIRN	NANT Y GRO	SN9305062450	Monitor
5018	CAIRN	NANT Y GRO	SN9303762449	Monitor
5019	PLATFORM	NANT OFFEIRIAD	SN8681769734	Monitor. Record accurately.
5021	BOUNDARY MARKER	ELAN VALLEY ESTATE	SN9283263774	Monitor
5022	BOUNDARY MARKER	ELAN VALLEY ESTATE	SN9262563588	Monitor
5023	BOUNDARY MARKER	ELAN VALLEY ESTATE	SN9273163710	Monitor
5024	BOUNDARY MARKER	ELAN VALLEY ESTATE	SN9280663741	Monitor
5025	SHELTER	GRO HILL	SN9221662501	Monitor
5026	MARKER CAIRN	GRO HILL	SN9221692507	Monitor
5028	PLATFORM	GRO HILL	SN9247062578	Requires revisiting and recording
5031	BOUNDARY MARKER	ELAN VALLEY ESTATE	SN9287263231	Monitor
5032	BOUNDARY MARKER	ELAN VALLEY ESTATE	SN9288363146	Monitor
5033	BOUNDARY MARKER	ELAN VALLEY ESTATE	SN9290163010	Monitor
5034	BOUNDARY MARKER	ELAN VALLEY ESTATE	SN9285562899	Monitor
5042	GARDEN	LLWYN DALE	SN8903960976	Monitor. Manage bracken?
5043	BUILDING	LLWYN DALE	SN8904660978	Monitor. Manage bracken?
5044	OVEN	LLWYN DALE	SN8905160981	Monitor. Manage bracken. Establish grass on the mound perhaps to stabilise it.
5048	MINE SHAFT	NANT Y CAR LEAD MINE	SN8906761671	Monitor. Maintain safety fence.
5056	SHELTER	PEN-Y-GORWLLYN, CAIRN I	SN9160358839	Monitor
5057	MARKER CAIRN	PEN-Y-GORWLLYN, CAIRN I	SN9159858838	Monitor
5058	TRIANGULATION PILLAR	PEN-Y-GORLLWYN, CAIRN II	SN9179259048	Monitor
5059	SHELTER	PEN-Y-GORLLWYN, CAIRN II	SN9179659050	Monitor
5060	MARKER CAIRN	GORLLWYN, CAIRN I	SN9215859473	Monitor
5074	TRACKWAY	CWM ELAN LEAD MINE	SN9070764899	Keep the track free of new tree growth
5079	LONG HUT	RHIWNANT	SN8764360057	Manage bracken. The polygon for the scheduled area does not cover this building and needs revision.
5080	SUNKEN	RHIWNANT	SN8765160066	Manage bracken. The

ID Number	Site Name	Site Type	NGR	Further Recommendations
	SHELTER			polygon for the scheduled area does not cover this building and needs revision.
5097	LONGHOUSE	ESGAIR GWAR-Y-CAE	SN9188261395	Monitor. This is a scheduled site.
5098	SHELTER	ESGAIR GWAR-Y-CAE	SN9183861440	Monitor. This is a scheduled site.
5099	LONG HUT	ESGAIR GWAR-Y-CAE	SN9182561467	Monitor. This is a scheduled site.
5100	LONG HUT?	ESGAIR GWAR-Y-CAE	SN9179061500	Monitor. This is a scheduled site.
5101	ENCLOSURE	ESGAIR GWAR-Y-CAE	SN9179561582	Monitor. This is a scheduled site. Bracken management is required.
5102	ENCLOSURE	ESGAIR GWAR-Y-CAE	SN9178761571	Monitor. This is a scheduled site. Bracken management is required.
5103	PEN	ESGAIR GWAR-Y-CAE	SN9179061566	Monitor. This is a scheduled site. Bracken management is required.
5104	LONG HUT	ESGAIR GWAR-Y-CAE	SN9181161574	Monitor. This is a scheduled site. Bracken management is required.
5105	ENCLOSURE	ESGAIR GWAR-Y-CAE	SN9182361561	Monitor. This is a scheduled site. Bracken management is required.
5147	SHEEP FOLD	RHIWNANT	SN8847560852	Monitor. Within scheduled area of Nant y Car lead mine.
5148	LONG HUT	CERRIG CWPLAU	SN8675763339	Avoid putting fence posts into the hut if the fence is replaced
5168	DESERTED RURAL SETTLEMENT	WAUN GEUFRON	SN9103571047	Monitor
5169	CULTIVATION MARKS	WAUN GEUFRON	SN9022570903	Monitor
5171	CAIRNFIELD	BANC GWYN	SN8711463141	Monitor
5172	CAIRNFIELD	TY'N PANT	SN9289063154	Monitor - detailed record of field system here needed
5175	PLATFORM	LLANERCH CAWR	SN9032761422	Monitor
REMEDIAL WORK				
40	LONG HUT	CERRIG CWPLAU	SN8676263342	Remove posts carefully. Do not put new posts into the long hut.
65	BUILDING	LLANERCH-LLEYN	SN8958768053	Monitor. Consider consolidating the standing walling.
56	STANDING STONE	CRUGIAU BACH	SN9318762472	Repair sheep scrape. The HER description states that this stone was scheduled along with the Crugiau Bach Stone Circle (BR274).

ID Number	Site Name	Site Type	NGR	Further Recommendations
				Cadw's scheduling description for Crugiau Bach notes it included a standing stone 40 metres north-northeast of the stone circle. This stone stands 50 metres from the edge of the scheduled area so it is not clear if it the stone referred to. The status of the stone is therefore uncertain.
181	CIST	TRE-HESGLOG CIST; NANT Y LLYN CIST	SN9312468957	Manage the monument by cutting the purple moor grass in the immediate vicinity (2 or 3 metre circumference centred on the monument. Any work should be undertaken with agreement with Cadw and with full scheduled monument consent. Note that the monument lies 3 metres north of the boundary of the scheduled area. The scheduled area should be reviewed.
215	STANDING STONE PAIR	CEFN LLANERCHI	SN8984963521	Repair sheep scrape appropriately. The Scheduled Area does not cover the monument and needs amending.
231	PLANTATION	CRAIG-YR- ALLT-GOCH	SN8947068569	Manage pines, replace dead or fallen trees with new Scots Pines and reinstate the fence to protect the trees from grazing animals.
289	PLANTATION	CRAIG-YR- ALLT-GOCH	SN8941068607	Manage pines, replace dead or fallen trees with new Scots Pines and reinstate the fence to protect the trees from grazing animals.
363	FARMHOUSE	LLANERCHI	SN9067263518	Clear fallen trees carefully to minimise damage to the ruin. Avoid replanting over the site.
394	CAIRN	RHOS Y GELYNEN	SN9068663106	The Molinia needs to be cleared from this monument, not using heavy agricultural machinery however. This cairn should be proposed for scheduling especially due to its group value with monuments on Rhos y Gelynnen.

ID Number	Site Name	Site Type	NGR	Further Recommendations
408	STANDING STONE	BRIDDELL FELEN STANDING STONE; NANTGWYNLLY N STANDING STONE	SN9322169735	Fill the hollow and monitor, in consultation with Cadw and with scheduled monument consent.
414	WALL	GLANNAU	SN9063465162	Avoid damaging the surviving wall
557	PLANTATION	CRAIG-YR-ALLT-GOCH	SN8950468582	Manage pines, replace dead or fallen trees with new Scots Pines and reinstate the fence to protect the trees from grazing animals.
634	PLANTATION	CRAIG-YR-ALLT-GOCH	SN8957168477	Manage pines, replace dead or fallen trees with new Scots Pines and reinstate the fence to protect the trees from grazing animals.
666	TRACKWAY	NANT Y GARW LEAD MINE	SN8831660909	Monitor. Repair damaged sections?
2025	BOUNDARY MARKER	ELAN VALLEY ESTATE	SN9284268558	Reset in an upright position. Monitor and maintain.
2031	BOUNDARY MARKER	ELAN VALLEY ESTATE	SN9273568387	Reset and straighten the boundary post to restore it to its upright position.
2032	BOUNDARY MARKER	ELAN VALLEY ESTATE	SN9271168350	Reset and straighten the boundary post to restore it to its upright position.
2043	BOUNDARY MARKER	ELAN VALLEY ESTATE	SN9286567992	Reset to restore to its full height.
3037	BOUNDARY MARKER	ELAN VALLEY ESTATE	SN9192670979	Reset in the ground.
3039	BOUNDARY MARKER	ELAN VALLEY ESTATE	SN9096070432	Reset upright
5130	BOUNDARY MARKER	ELAN VALLEY ESTATE	SN9170570977	Replace with a new post
SURVEY				
4	MILITARY CAMP	RHAYADER ARTILLERY CAMP, PENRHIW WEN	SN9176071200	Detailed survey is required, more detailed mapping, and on-site interpretation.
16	CAIRN?	NANT PARADWYS	SN8911660632	Further investigation could clarify if this cairn is funerary or not.
41	SUNKEN SHELTER	CERRIG CWPLAU	SN8671663333	This feature needs to be located accurately
64	MAGAZINE	CRAIG YR ALLT-GOCH	SN8989268359	Visit and record
71	COTTAGE	HAFOD FAWR	SN9096567940	This site is on farmland, not open access land and was not visited in 2022. It requires a future visit to record whatever evidence

ID Number	Site Name	Site Type	NGR	Further Recommendations
				survives.
73	AIR CRASH SITE	VICKERS WELLINGTON N2813	SN9300068000	Further work is needed to accurately plot this crash site
77	LONG HUT?; CAIRN?	CEFN LLANFADOG	SN9268265099	A detailed survey of this feature is required to aid interpretation
134	STONE	GURNOS	SN8994062160	Locate stone and provide a correct grid-reference
135	LEVEL?	CWM ELAN LEAD MINE	SN9011365279	Further investigation is required to clarify whether or not there is a level and spoil tip here.
192	CAIRN?	CRUGYN CI	SN9271868700	Requires confirmation in the field.
223	EARTHWORK	NANT Y CAR PLATFORM III	SN8860062160	Revisit.
225	WATER TANK	NANT Y CAR LEAD MINE	SN8901261895	The leat and tank system of Nant y Car mine has not been mapped in detail. Further survey work is required.
314	SPOIL TIP?	CRINGWM	SN9067365775	This feature and Cringwm require a detailed survey
364	COTTAGE	PANT TAWEL	SN9155862217	Visit and record. Ensure future forestry operations do not damage the site.
367	STONE	CRAIG CNWCH	SN9301563312	Requires further study as part of a group of large recumbent stones in the district.
372	BUILDING	DOLYMYNACH	SN9066461867	Record in detail
383	LONG HUT?	COED Y FOEL	SN9152064240	Ensure the feature is located and is not damaged when the trees are harvested. Survey when the opportunity arises.
393	WATER TANK?	CWM ELAN	SN9097064741	Revisit and check
396	TRACKWAY	COED Y FOEL	SN9149464135	Ensure the feature is not damaged when the trees are harvested. Survey when the opportunity arises.
409	BUILDING	CWM ELAN	SN9087564700	Visit and survey
418	DESERTED RURAL SETTLEMENT	COED Y FOEL	SN9157964258	Ensure the complex is not damaged when the trees are harvested. Survey when the opportunity arises.
421	SETTLEMENT	PENYGARREG WORKERS' VILLAGE	SN9094067619	Further survey required
427	STONE SETTING	BWLCH Y DAU FAEN, STONE CIRCLE	SN8914358308	Monitor. Further investigation may throw light on the origins of the stones.

ID Number	Site Name	Site Type	NGR	Further Recommendations
441	ENCLOSURE	COED Y FOEL	SN9155064240	Ensure the feature is located and not damaged when the trees are harvested. Survey when the opportunity arises.
458	BUILDING	COED ABER ELAN	SN9114863401	Visit and record. Avoid damage during forestry operation.
472	ENCLOSURE	COED Y FOEL	SN9160564230	Ensure the enclosure is not damaged when the trees are harvested. Survey when the opportunity arises.
473	LONG HUT?	COED Y FOEL	SN9152064230	Ensure the feature is located and is not damaged when the trees are harvested. Survey when the opportunity arises.
512	ROUND BARROW	NANT CLETWR BARROW	SN8715868774	Monitor. Future evaluation may be required to settle the true character of this feature.
514	STANDING STONE?	ESGAIR CRAWNLLWYN	SN8798469099	Monitor. Suitable for future archaeological investigation to prove whether it was originally a standing stone.
530	SHELTER?; LONG HUT?	ESGAIR GANOL	SN87786016	Relocate with a winter survey
543	PLATFORM?	NANT Y CAR PLATFORM I	SN8860062170	Revisit
544	SHELTER	CRAIG RHIWNANT	SN8806361102	Revisit, record more accurately.
578	ENCLOSURE	FFOS RHESTR	SN8594061590	Revisit during late winter months when Molinia is reduced
580	LONG HUT	FFOS RHESTR	SN8592061600	Revisit in late winter when Molinia is lower
594	ENCLOSURE?	MARCHNANT	SN9075061400	Consult the NMR to see the original aerial photograph
677	LONG HUT	NANT YR IAU	SN8467862882	Monitor and potentially identify as suitable for excavation in advance of erosion damage
790	BUILDING	CWM ELAN	SN9088464697	Visit and survey
812	LONG HUT	NANT YR AST	SN8718359812	Monitor. Excavate remaining part of long hut.
1312	ENCLOSURE	NANT Y GRO	SN9248262850	A more focused investigation of these features is required to construct an accurate site plan of the enclosure and its associated features. Geophysical survey may help, also more detailed LiDAR survey.
1316	BARN	DOLYMYNACH	SN9031861631	A building record may be

ID Number	Site Name	Site Type	NGR	Further Recommendations
				considered in future?
1333	HOUSE	TY'N Y GORS COTTAGE	SN9048660912	A future building record may be considered
1334	HOUSE	TY'N Y GORS	SN9043061090	A future building record may be considered
1380	HOUSE	TY'N Y GORS	SN9046061070	A future building record may be considered
1384	OUTBUILDING	PEN-CAE- HAIDD	SN9081062426	Record and monitor
1385	FARMHOUSE	PEN-CAE- HAIDD	SN90806242	Record and monitor
1504	FARMSTEAD	DOLYMYNACH	SN9030061620	A building survey of the surviving building may be considered in future. The whole site may be suitable for topographic survey.
2013	COTTAGE	PANT Y LLYN	SN9357068886	Monitor and record
3019	GUN EMPLACEMENT	PENRHIW WEN	SN9203670863	Survey and map in detail, interpret on site to improve recognition.
3036	GUN EMPLACEMENT	PENRHIW WEN	SN9204170954	Survey and map in detail, interpret on site to improve recognition.
3079	BOUNDARY BANK	BLAEN FIGYN	SN9152570684	Monitor and survey in more detail
3311	PROSPECTING TRENCH	CEFN LLANERCH-TY- NEWYDD	SN9058765616	A full survey of mining features on Cefn Llanerch-ty-newydd is needed
3312	PROSPECTING TRENCH	CEFN LLANERCH-TY- NEWYDD	SN9057765638	A full survey of mining features on Cefn Llanerch-ty-newydd is needed
3313	PROSPECTING TRENCH	CEFN LLANERCH-TY- NEWYDD	SN9059865688	The mining features on Cwn Llanerch-ty-newydd merit detailed documentation. They may be associated with a search for new ores by the nearby Cwm Elan mine during the 19th century.
3353	PROSPECTING TRENCH	CEFN LLANERCH-TY- NEWYDD	SN9062765696	The mining features on Cwn Llanerch-ty-newydd merit detailed documentation. They may be associated with a search for new ores by the nearby Cwm Elan mine during the 19th century.
3355	WATER TANK	NANT Y CAR LEAD MINE	SN8877362041	The leat and tank system of Nant y Car mine has not been mapped in detail. Further survey work is required.
3358	LONG HUT	NANT YR YCH	SN8818659648	Monitor. Excavate before further damage affects the

ID Number	Site Name	Site Type	NGR	Further Recommendations
				interior.
3368	MOUND	CRAIG-Y-LLYSIAU	SN8852161171	Further evaluation required to understand this feature
3379	PLATFORM	NANT GRIS	SN8894968124	Monitor. Consider for scheduling for group value with other platforms in the valley. A detailed survey is required of this settlement group, during the later winter months.
3380	PLATFORM	NANT GRIS	SN8897368167	Monitor. Consider for scheduling for group value with other platforms in the valley. A detailed survey is required of this settlement group, during the later winter months.
3381	PLATFORM	NANT GRIS	SN8898468172	Monitor. Consider for scheduling for group value with other platforms in the valley. A detailed survey is required of this settlement group, during the later winter months.
3383	HUT PLATFORM?	WAUN LWYD	SN9125560877	Further investigation of this area may be needed to confirm the identification of this hut platform. May be suitable for scheduling.
3384	HUT PLATFORM?	WAUN LWYD	SN9123160879	Further investigation of this area may be needed to confirm the identification of this hut platform. May be suitable for scheduling.
5004	PLATFORM	NANT HESGOG	SN9113169068	Requires confirmation in the field.
5005	PLATFORM	NANT HESGOG	SN9111969023	Requires confirmation in the field.
5006	PLATFORM	NANT HESGOG	SN9108468824	Requires confirmation in the field.
5007	BOUNDARY BANK	NANT HESGOG	SN9106568792	Requires confirmation in the field.
5009	LONGHOUSE	NANT BRITHGWM	SN8996267215	Record in detail
5010	ENCLOSURE	NANT BRITHGWM	SN8960667257	Record in detail
5019	PLATFORM	NANT OFFEIRIAD	SN8681769734	Monitor. Record accurately.
5028	PLATFORM	GRO HILL	SN9247062578	Requires revisiting and recording
5062	CAIRNFIELD	PEN Y GORLLWYN	SN9161058862	Monitor. Revisit and re-evaluate.
5064	CIST	RHOS YR HAFOD	SN9024768309	The site needs to be revisited to be verified.

ID Number	Site Name	Site Type	NGR	Further Recommendations
5065	BUILDING PLATFORM	PENYGARREG	SN9098367943	This earthwork requires detailed survey as part of the Penygarreg Workers' Settlement.
5066	BUILDING PLATFORM	PENYGARREG	SN9153767545	This earthwork requires detailed survey as part of the Penygarreg Workers' Settlement.
5067	BUILDING PLATFORM	THE CHAMBERS	SN9145967468	This earthwork requires detailed survey as part of the Penygarreg Workers' Settlement.
5068	SETTLEMENT	CRAIG GOCH WORKERS' VILLAGE	SN8981168261	This settlement has been identified from LiDAR and not verified in the field. Further survey is required.
5071	CAIRN?	TY'N-Y-LLIDIART	SN9087165806	This feature needs to be visited and examined in the field
5072	ENCLOSURE	TY'N-Y-LLIDIART	SN9105465763	This feature needs to be visited and examined in the field
5073	COTTAGE	CRINGWM	SN9068465781	This cottage site has been lost since the late 19th century and recent attention appears to have been focused on the former barn to the north, which has been taken to be the house site. A new survey is required to synthesise the available records and also record the field evidence pertaining to the cottage.
5075	LEAT	NANT Y CAR LEAD MINE	SN8890161949	The leat and tank system of Nant y Car mine has not been mapped in detail. Further survey work is required.
5076	LEAT	NANT Y CAR LEAD MINE	SN8847462092	The leat and tank system of Nant y Car mine has not been mapped in detail. Further survey work is required.
5077	LEAT	NANT Y CAR LEAD MINE	SN8905361890	The leat and tank system of Nant y Car mine has not been mapped in detail. Further survey work is required.
5089	ENCLOSURE	NANT GRIS	SN8812268012	Visit and make a detailed recorded during late winter when the bracken is down. Possibly consider for scheduling.

ID Number	Site Name	Site Type	NGR	Further Recommendations
5090	PLATFORM	NANT GRIS	SN8892468269	Visit and make a detailed recorded during late winter when the bracken is down. Consider for scheduling for group value along with other platforms in this part of the Nant Gris valley
5091	PLATFORM	NANT GRIS	SN8891068258	Visit and make a detailed recorded during late winter when the bracken is down. Consider for scheduling for group value along with other platforms in this part of the Nant Gris valley
5092	PLATFORM	NANT GRIS	SN8889868249	Visit and make a detailed recorded during late winter when the bracken is down. Consider for scheduling for group value along with other platforms in this part of the Nant Gris valley
5093	ENCLOSURE	ESGAIR BRITHGWM	SN8958767509	Visit and establish whether it is identifiable in the field
5107	POND	CILOERWYNT	SN8813263059	This pond could be of early post medieval or even medieval origin and may be suitable for further study, especially in view of its associated with the celebrated farm of Ciloerwynt, which is known to have been occupied in the 15th century.
5110	LONG HUT	GRAIG DOLFAENOG	SN9155666187	This site remains unsurveyed and needs a winter time visit for a measured plan and photo survey to be made. David James and Vic Pardoe have taken drone photographs of the site in winter.
5111	ENCLOSURE	GRAIG DOLFAENOG	SN9155666179	This site remains unsurveyed and needs a winter time visit for a measured plan and photo survey to be made. David James and Vic Pardoe have taken drone photographs of the site in winter.
5112	ENCLOSURE	NANT Y BLYMBREN	SN9207268014	Requires a field survey during the later winter months before the bracken regrows
5128	LONG HUT	NANT Y WERN,	SN8739362507	Revisit to make a detailed

ID Number	Site Name	Site Type	NGR	Further Recommendations
		LONG HUT IV		record
5132	LONG HUT	NANT LWYD	SN9078571149	Visit to create a more accurate record
5137	PLATFORM	CARPENTER MEADOW	SN9074264410	Visit and record
5138	PROSPECTING TRENCH	DISGWYLFA	SN8988164682	Visit and record
5139	PROSPECTING TRENCH	DISGWYLFA	SN8965264744	Visit and record
5140	PROSPECTING TRENCH	DISGWYLFA	SN8968064502	Visit and record
5141	PLATFORM	BLAENCOEL	SN8924263922	Visit and record
5142	CAIRN	BLAENCOEL	SN8926963838	Visit and record
5143	CAIRN	BLAENCOEL	SN8928663838	Visit and record
5145	BUILDING	DOLYMYNACH	SN9097161886	Visit and record
5146	PLATFORM	DOLYMYNACH	SN9063661843	Visit and record
5149	BOUNDARY MARKER	ELAN VALLEY ESTATE	SN9143570626	Revisit and confirm it still exists
5150	BOUNDARY MARKER	ELAN VALLEY ESTATE	SN9136170570	Revisit and confirm it still exists
5151	BOUNDARY MARKER	ELAN VALLEY ESTATE	SN9101870500	Revisit and confirm it still exists
5152	BOUNDARY MARKER	ELAN VALLEY ESTATE	SN9091370356	Revisit and confirm it still exists
5153	BOUNDARY MARKER	ELAN VALLEY ESTATE	SN9301368295	Revisit and confirm it still exists
5154	BOUNDARY MARKER	ELAN VALLEY ESTATE	SN9312968237	Revisit and confirm it still exists
5155	BOUNDARY MARKER	ELAN VALLEY ESTATE	SN9299368109	Revisit and confirm it still exists
5157	BOUNDARY MARKER	ELAN VALLEY ESTATE	SN9290763385	Revisit and confirm it still exists
5158	BOUNDARY MARKER	ELAN VALLEY ESTATE	SN9283263386	Revisit and confirm it still exists
5159	BOUNDARY MARKER	ELAN VALLEY ESTATE	SN9275063410	Revisit and confirm it still exists
5160	BOUNDARY MARKER	ELAN VALLEY ESTATE	SN9300863327	Revisit and confirm it still exists
5161	BOUNDARY MARKER	ELAN VALLEY ESTATE	SN8816058827	Revisit and confirm it still exists
5162	BOUNDARY MARKER	ELAN VALLEY ESTATE	SN8806558796	Revisit and confirm it still exists
5172	CAIRNFIELD	TY'N PANT	SN9289063154	Monitor - detailed record of field system here needed
WORKING FARMSTEADS SURVEY				
42	FARMHOUSE	CWM CLYD	SN8912362241	Working farmsteads and cottages in use were not included in the 2022 Trysor survey. Cwm Clyd farm has had a full building survey in modern times.
43	BARN	CWM CLYD	SN8914362247	Working farmsteads and cottages in use were not included in the 2022 Trysor

ID Number	Site Name	Site Type	NGR	Further Recommendations
				survey. Cwm Clyd farm has had a full building survey in modern times.
44	STABLE	CWM CLYD	SN8916862244	Working farmsteads and cottages in use were not included in the 2022 Trysor survey. Cwm Clyd farm has had a full building survey in modern times.
45	PRIVY	CWM CLYD	SN8914462229	Working farmsteads and cottages in use were not included in the 2022 Trysor survey. Cwm Clyd farm has had a full building survey in modern times.
416	WELL	PENYGARREG	SN9120067630	Working farmsteads were not included in the 2022 Trysor survey. Elan estate farm complexes would justify a dedicated building record survey in future.
436	FARMHOUSE	NEUADD FACH	SN9323565956	Working farmsteads and cottages in use were not included in the 2022 Trysor survey. Elan estate farm complexes would justify a dedicated building record survey in future.
445	AGRICULTURAL BUILDING	NEUADD FACH	SN9323065938	Working farmsteads and cottages in use were not included in the 2022 Trysor survey. Elan estate farm complexes would justify a dedicated building record survey in future.
451	FARMHOUSE	TY'N-Y-LLIDIART	SN90986613	Working farmsteads and other buildings were not included in the 2022 Trysor survey. Elan estate farm complexes and cottages would justify a dedicated building record survey in future.
103	FARMSTEAD	CILLOERWYNT	SN8820562997	Working farmsteads were not included in the 2022 Trysor survey. Elan estate farm complexes would justify a dedicated building record survey in future.
176	PRIVY	PENYGARREG	SN9123067600	Working farmsteads were not included in the 2022 Trysor survey. Elan estate farm complexes would justify a dedicated building

ID Number	Site Name	Site Type	NGR	Further Recommendations
				record survey in future.
205	FARMHOUSE	HIRNANT	SN8884569936	Working farmsteads and cottages in use were not included in the 2022 Trysor survey.
206	FARMHOUSE	TROEDRHIWDD RAEN	SN8957067050	Working farmsteads and cottages in use were not included in the 2022 Trysor survey. Cwm Clyd farm has had a full building survey in modern times.
228	COW HOUSE	CWM CLYD	SN8915762234	Working farmsteads and cottages in use were not included in the 2022 Trysor survey. Cwm Clyd farm has had a full building survey in modern times.
232	BARN	HIRNANT	SN8885669938	Working farmsteads and cottages in use were not included in the 2022 Trysor survey.
237	FARMSTEAD	CERRIG CWPLAU	SN8684063440	Working farmsteads were not included in the 2022 Trysor survey. Elan estate farm complexes would justify a dedicated building record survey in future.
238	STABLE	HIRNANT	SN8886969916	Working farmsteads were not included in the 2022 Trysor survey. Elan estate farm complexes would justify a dedicated building record survey in future.
241	FARMSTEAD	CWM CLYD	SN8914862238	Working farmsteads and cottages in use were not included in the 2022 Trysor survey. Cwm Clyd farm has had a full building survey in modern times.
260	AGRICULTURAL BUILDING	HIRNANT	SN8888069937	Working farmsteads were not included in the 2022 Trysor survey. Elan estate farm complexes would justify a dedicated building record survey in future.
290	FARMSTEAD	HIRNANT	SN8886069928	Working farmsteads were not included in the 2022 Trysor survey. Elan estate farm complexes would justify a dedicated building record survey in future.
292	FARMSTEAD	NEUADD FACH	SN9324165944	Working farmsteads and cottages in use were not included in the 2022 Trysor

ID Number	Site Name	Site Type	NGR	Further Recommendations
				survey. Elan estate farm complexes would justify a dedicated building record survey in future.
331	FARMSTEAD	PEN-Y-GARREG FARMSTEAD	SN9120167607	Working farmsteads were not included in the 2022 Trysor survey. Elan estate farm complexes would justify a dedicated building record survey in future.
344	BARN	HENFRON	SN9038064380	Working farmsteads and cottages in use were not included in the 2022 Trysor survey. Elan estate farm complexes would justify a dedicated building record survey in future.
349	ISOLATION HOSPITAL	ELAN VILLAGE	SN9335065390	The buildings of the workers' village at Elan Village were not included in the 2022 field survey and require a separate survey.
395	HOUSE	ALLT-GOCH	SN9100167748	Working farmsteads and their buildings were not included in the 2022 Trysor survey. Elan estate farm complexes would justify a dedicated building record survey in future.
507	BUILDING	PENYGARREG	SN9121167606	Working farmsteads were not included in the 2022 Trysor survey. Elan estate farm complexes would justify a dedicated building record survey in future.
509	FARMSTEAD	MARCHNANT	SN9069061279	Working farmsteads were not included in the 2022 Trysor survey. Elan estate farm complexes would justify a dedicated building record survey in future.
516	COW HOUSE	LLUEST ABERCAETHON	SN8749368826	Working farmsteads and other buildings were not included in the 2022 Trysor survey. Elan estate farm complexes and cottages would justify a dedicated building record survey in future.
542	WALL	RHIWNANT	SN8854062680	Working farmsteads and cottages in use were not included in the 2022 Trysor survey. Elan estate farm complexes would justify a

ID Number	Site Name	Site Type	NGR	Further Recommendations
				dedicated building record survey in future.
682	FARMSTEAD	RHIWNANT	SN8854062680	Working farmsteads and cottages in use were not included in the 2022 Trysor survey. Elan estate farm complexes would justify a dedicated building record survey in future.
749	BARN	RHIWNANT	SN8949661632	Working farmsteads and cottages in use were not included in the 2022 Trysor survey. Elan estate farm complexes would justify a dedicated building record survey in future.
750	BARN	RHIWNANT	SN8949861598	Working farmsteads and cottages in use were not included in the 2022 Trysor survey. Elan estate farm complexes would justify a dedicated building record survey in future.
769	LODGINGS	ELAN VILLAGE	SN9318065114	The buildings of the workers' village at Elan Village were not included in the 2022 field survey and require a separate survey.
773	HOUSE	TYNMYNYDD BUNGALOW	SN9143462532	Working farmsteads and cottages in use were not included in the 2022 Trysor survey, nor was the Nantgwyllt Saw Mill complex. Elan estate farm and building complexes would justify a dedicated building record survey in future.
779	FARMHOUSE	RHIWNANT	SN8950761618	Working farmsteads and cottages in use were not included in the 2022 Trysor survey. Elan estate farm complexes would justify a dedicated building record survey in future.
780	BARN	RHIWNANT	SN8932961490	Working farmsteads and cottages in use were not included in the 2022 Trysor survey. Elan estate farm complexes would justify a dedicated building record survey in future.
791	BARN	TY'N-Y-LLIDIART	SN9098066114	Working farmsteads and other buildings were not

ID Number	Site Name	Site Type	NGR	Further Recommendations
				included in the 2022 Trysor survey. Elan estate farm complexes and cottages would justify a dedicated building record survey in future.
792	BARN	PENYGARREG	SN9118967603	Working farmsteads were not included in the 2022 Trysor survey. Elan estate farm complexes would justify a dedicated building record survey in future.
793	BARN	HAFOD	SN9088667918	Working farmsteads were not included in the 2022 Trysor survey. Elan estate farm complexes would justify a dedicated building record survey in future. This building is a field barn, not a farmstead hence PRN134054 is incorrect in describing it as a Post Medieval Farm.
1320	SHED	NANTGWYLLT SAW MILL	SN9139062650	Working farmsteads and cottages in use were not included in the 2022 Trysor survey, nor was the Nantgwyllt Saw Mill complex. Elan estate farm and building complexes would justify a dedicated building record survey in future.
1336	FARMHOUSE	MARCHNANT	SN9068461261	Working farmsteads were not included in the 2022 Trysor survey. Elan estate farm complexes would justify a dedicated building record survey in future.
1337	BARN	MARCHNANT	SN9067061290	Working farmsteads were not included in the 2022 Trysor survey. Elan estate farm complexes would justify a dedicated building record survey in future.
1338	STABLE	MARCHNANT	SN9067861302	Working farmsteads were not included in the 2022 Trysor survey. Elan estate farm complexes would justify a dedicated building record survey in future.
1341	SAW MILL	NANTGWYLLT SAW MILL	SN9140762645	Working farmsteads and cottages in use were not included in the 2022 Trysor

ID Number	Site Name	Site Type	NGR	Further Recommendations
				survey, nor was the Nantgwyllt Saw Mill complex. Elan estate farm and building complexes would justify a dedicated building record survey in future.
1349	SHED	NANTGWYLLT SAW MILL	SN9137462577	Working farmsteads and cottages in use were not included in the 2022 Trysor survey, nor was the Nantgwyllt Saw Mill complex. Elan estate farm and building complexes would justify a dedicated building record survey in future.
1350	SHED	NANTGWYLLT SAW MILL	SN9135762656	Working farmsteads and cottages in use were not included in the 2022 Trysor survey, nor was the Nantgwyllt Saw Mill complex. Elan estate farm and building complexes would justify a dedicated building record survey in future.
1351	STOREHOUSE	NANTGWYLLT SAW MILL	SN9138462647	Working farmsteads and cottages in use were not included in the 2022 Trysor survey, nor was the Nantgwyllt Saw Mill complex. Elan estate farm and building complexes would justify a dedicated building record survey in future.
1352	CRANE	NANTGWYLLT SAW MILL	SN9147762582	Working farmsteads and cottages in use were not included in the 2022 Trysor survey, nor was the Nantgwyllt Saw Mill complex. Elan estate farm and building complexes would justify a dedicated building record survey in future.
1381	SHED	NANTGWYLLT SAW MILL	SN9138062630	Working farmsteads and cottages in use were not included in the 2022 Trysor survey, nor was the Nantgwyllt Saw Mill complex. Elan estate farm and building complexes

ID Number	Site Name	Site Type	NGR	Further Recommendations
				would justify a dedicated building record survey in future.
1382	SHED	NANTGWYLLT SAW MILL	SN9136962595	Working farmsteads and cottages in use were not included in the 2022 Trysor survey, nor was the Nantgwyllt Saw Mill complex. Elan estate farm and building complexes would justify a dedicated building record survey in future.
1390	FARMHOUSE	HENFRON	SN9036064380	Working farmsteads and cottages in use were not included in the 2022 Trysor survey. Elan estate farm complexes would justify a dedicated building record survey in future.
1493	FARMSTEAD	HENFRON	SN9036864367	Working farmsteads and cottages in use were not included in the 2022 Trysor survey. Elan estate farm complexes would justify a dedicated building record survey in future.
5133	FARMHOUSE	HIRNANT	SN8885069971	Working farmsteads and cottages in use were not included in the 2022 Trysor survey.
HER CHANGES				
69	AGRICULTURAL BUILDING	ALLT-GOCH	SN9082367749	This barn was part of Allt-goch farmstead and was not a farmstead in its own right - there was no dwelling here. Delete PRN56137 for Allt-goch Hafod Farmstead (sic).
70	FARMSTEAD	ALLT-GOCH	SN9074567684	This will need a PRN. CPAT have an erroneous record for Allt-goch Hafod Farmstead but such a place never existed.
182	STONE ALIGNMENT	TRE-HESGLOG STONE ROW	SN9310868925	The monument may lay just to the north of the scheduled area. Cadw should review the scheduled area. Also CPAT have a duplicate record in the regional HER (PRN85542) which should ideally be removed.
303	BARN	ALLT-GOCH	SN9080767744	Monitor. This barn was part

ID Number	Site Name	Site Type	NGR	Further Recommendations
				of Allt-goch farmstead and was not a farmstead in its own right - there was no dwelling here. Delete PRN56137 for Alt-goch Hafod Farmstead (sic).
366	CAIRN	CRAIG CNWCH CAIRN III	SN9286463362	Monitor. PRN 43786 is also recorded under this name at this location but is clearly erroneous and does not match any feature in the vicinity. PRN 43786 should be deleted perhaps.
399	PILLBOX	ELAN VALLEY, PILLBOX III	SN9112164192	Monitor. Scheduled site. Also recorded as PRN110856. PRNs need rationalising.
430	PILLBOX	ELAN VALLEY, PILLBOX I	SN9117164069	Monitor. Scheduled site. Also recorded as PRN110856. PRNs need rationalising.
440	FARMHOUSE	TY'N-Y-FFALD	SN90706568	Monitor. Tree management and the removal of fallen trees would help preserve the ruins. NB PRN110350 is a record for a Longhouse. This is not a Longhouse.
464	PILLBOX	ELAN VALLEY, PILLBOX II	SN9112864117	Monitor. Scheduled site. PRNs need rationalising.
INTERPETATION				
462	PILLBOX	PILLBOX (TYPE FW3-24) LLANSANTFFRA ID CWMDEUDDWR	SN909639	Interpretation via a plaque at the former site of the pillbox
3019	GUN EMPLACEMENT	PENRHIW WEN	SN9203670863	Survey and map in detail, interpret on site to improve recognition.
3036	GUN EMPLACEMENT	PENRHIW WEN	SN9204170954	Survey and map in detail, interpret on site to improve recognition.
3347	MISSION HALL	ALLT-GOCH	SN9070667585	There is an interpretation panel here which needs to be maintained

**APPENDIX D
SITES SUITABLE
FOR SCHEDULING
OR AMENDMENTS TO EXISTING
SCHEDULED SITES**

ID Number	Site Name	Site Type	NGR	Scheduling Comment
2	CRUGIAU BACH	CAIRN CEMETERY	SN9303062401	Consider for scheduling along with the Nant y Gro Round Cairns, BR375. Monitor.
36	GARN LWYD, CAIRN II	CAIRN	SN9204761522	Monitor. Recommend for scheduling
53	GRO HILL	CAIRN	SN9275562386	Consider for scheduling for group value. Reduce bracken cover.
56	CRUGIAU BACH	STANDING STONE	SN9318762472	Repair sheep scrape. The HER description states that this stone was scheduled along with the Crugiau Bach Stone Circle (BR274). Cadw's scheduling description for Crugiau Bach notes it included a standing stone 40 metres north-northeast of the stone circle. This stone stands 50 metres from the edge of the scheduled area so it is not clear if it the stone referred to. The status of the stone is therefore uncertain.
108	CRUGYN GWYDDEL	CAIRN	SN9196868787	Monitor. Consider for Scheduling.
159	WAUN	CAIRN	SN8969959911	Monitor. Consider for scheduling.
182	TRE-HESGLOG STONE ROW	STONE ALIGNMENT	SN9310868925	The monument may lay just to the north of the scheduled area. Cadw should review the scheduled area. Also CPAT have a duplicate record in the regional HER (PRN85542) which should ideally be removed.
202	PEN MAEN-WERN	STANDING STONE	SN8643962020	Monitor. Consider for scheduling.
338	CAIRN	GLOG FAWR	SN9215266190	Monitor. The scheduled area polygon does not cover the monument. The bracken needs managing.
394	RHOS Y GELYNEN	CAIRN	SN9068663106	The Molinia needs to be cleared from this monument, not using heavy agricultural machinery however. This cairn should be proposed for scheduling especially due to its group value with

ID Number	Site Name	Site Type	NGR	Scheduling Comment
				monuments on Rhos y Gelynnen.
405	RHOS Y GELYNEN	CAIRN	SN9067863113	The Molinia needs to be cleared from this monument, not using heavy agricultural machinery however. This cairn should be proposed for scheduling especially due to its group value with monuments on Rhos y Gelynnen.
455	CAIRN	RHOS Y GELYNEN	SN9062563053	The Molinia needs to be cleared from this monument, not using heavy agricultural machinery however. This cairn appears to be located outside the defined scheduled area. This should be checked.
502	CARREG BICA	CAIRN	SN9248865510	Monitor. Scheduling polygon does not cover the cairn.
523	CAIRN	GLOG FAWR	SN92466602	Monitor. Scheduled area. The polygon for the scheduled area does not include the monument.
528	DESERTED RURAL SETTLEMENT	RHIWNANT	SN8764360056	Manage bracken. The polygon of the scheduled area does not cover the long hut or sunken shelter and needs revision.
531	CRAIG RHIWNANT	CAIRN	SN8861261299	Monitor. Consider for scheduling.
535	CERRIG PLWM	CAIRN	SN8841961355	Monitor. Consider for scheduling
597	GORLLWYN CAIRN I	CAIRN	SN9216359479	Monitor. Consider for scheduling.
600	CARREG YR AST	CAIRN?	SN8786859519	Monitor. Potentially evaluate with a view to future scheduling if it is a cairn
606	CRAIG FELEN LONGHOUSE	LONGHOUSE	SN8648463047	Monitor. Consider for scheduling
631	ESGAIR FUCHES	SUNKEN SHELTER	SN8621568557	Monitor. Consider for scheduling with platform ID number 3351
2017	CARN SUSAN	CAIRN	SN9357368590	Monitor and manage. Should be considered for scheduling in view of group value with other Bronze Age monuments in the area.

ID Number	Site Name	Site Type	NGR	Scheduling Comment
2019	BANC TREHESGLOG, CAIRN	CAIRN	SN9364169092	Monitor to ensure cist does not become filled with vegetation. Should be considered for scheduling in view of group value with other Bronze Age monuments in the immediate area.
2055	NANT CAETHON	ENCLOSURE	SN9359167689	Avoid driving heavy machinery across the site. Cutting with lighter machinery is acceptable but ground disturbance should be avoided. Should be considered for scheduling.
2056	NANT CAETHON	LONG HUT	SN9357667689	Avoid driving heavy machinery across the site. Cutting with lighter machinery is acceptable but ground disturbance should be avoided. Should be considered for scheduling.
2057	NANT CAETHON	BOUNDARY BANK	SN9356767688	Avoid driving heavy machinery across the site. Cutting with lighter machinery is acceptable but ground disturbance should be avoided. Should be considered for scheduling.
3066	PEN-GLAN-EINION	RING CAIRN	SN9080263019	Avoid using this stony site as a feeding point for farm animals. Monitor. Consider for scheduling.
3205	ESGAIR Y TY	CAIRN	SN8655169546	Monitor. Consider for scheduling for condition and group value
3249	NANT Y GRO	PLATFORM	SN9236162954	Monitor. Consider for scheduling.
3273	CRUGIAU BACH	HUT CIRCLE	SN9272762891	Monitor. Possibly investigate further. Consider for scheduling.
3286	NANT Y GRO	PLATFORM	SN9232262890	Consider for scheduling? Group value with platform ID number 3249
3323	LLANERCH Y CAWR	PLATFORM	SN9039961307	Avoid future ploughing. Consider for scheduling given proximity to Llanerch y Cawr and Dol y Mynach.
3335	GRO HILL	PLATFORM	SN9203862290	Monitor. Manage bracken. Consider for scheduling.
3337	GRO HILL,	PLATFORM	SN9205562399	Monitor. Manage bracken.

ID Number	Site Name	Site Type	NGR	Scheduling Comment
	PLATFORM			Consider for scheduling.
3351	NANT CLETTWR	PLATFORM	SN8621068548	Monitor. Consider for scheduling
3376	ROUND BARROW	ESGAIR BRITHGWM	SN8925267642	Monitor. Schedule. This is an unusually well-preserved and large Bronze Age funerary cairn.
3379	NANT GRIS	PLATFORM	SN8894968124	Monitor. Consider for scheduling for group value with other platforms in the valley. A detailed survey is required of this settlement group, during the later winter months.
3380	NANT GRIS	PLATFORM	SN8897368167	Monitor. Consider for scheduling for group value with other platforms in the valley. A detailed survey is required of this settlement group, during the later winter months.
3381	NANT GRIS	PLATFORM	SN8898468172	Monitor. Consider for scheduling for group value with other platforms in the valley. A detailed survey is required of this settlement group, during the later winter months.
3383	WAUN LWYD	HUT PLATFORM?	SN9125560877	Further investigation of this area may be needed to confirm the identification of this hut platform. May be suitable for scheduling.
3384	WAUN LWYD	HUT PLATFORM?	SN9123160879	Further investigation of this area may be needed to confirm the identification of this hut platform. May be suitable for scheduling.
3385	WAUN LWYD	RING CAIRN	SN9119160719	Monitor. Consider for scheduling.
3435	CEFN LLANFADOG	LONGHOUSE	SN9282365219	Consider for scheduling.
4045	CAIRN	CRUGIAU BACH CAIRN VII	SN9304962395	Schedule as part of a larger group? Monitor.
4046	CAIRN	CRUGIAU BACH CAIRN V	SN9304762407	Schedule as part of a larger group? Monitor.
4047	CAIRN	CRUGIAU BACH CAIRN IX	SN9303661293	Schedule as part of a larger group? Monitor.
4048	CAIRN	CRUGIAU BACH CAIRN VI	SN9303062414	Schedule as part of a larger group? Monitor.

ID Number	Site Name	Site Type	NGR	Scheduling Comment
4049	CAIRN	CRUGIAU BACH CAIRN VIII	SN9302662392	Schedule as part of a larger group? Monitor.
5001	RHOS Y GELYNNEN	CAIRN	SN8996962615	Consider for scheduling, especially in view of its connection to the wider group of Bronze Age monuments on Rhos y Gelynnen
5079	LONG HUT	RHIWNANT	SN8764360057	Manage bracken. The polygon for the scheduled area does not cover this building and needs revision.
5080	SUNKEN SHELTER	RHIWNANT	SN8765160066	Manage bracken. The polygon for the scheduled area does not cover this building and needs revision.
5089	NANT GRIS	ENCLOSURE	SN8812268012	Visit and make a detailed recorded during late winter when the bracken is down. Possibly consider for scheduling.
5090	NANT GRIS	PLATFORM	SN8892468269	Visit and make a detailed recorded during late winter when the bracken is down. Consider for scheduling for group value along with other platforms in this part of the Nant Gris valley
5091	NANT GRIS	PLATFORM	SN8891068258	Visit and make a detailed recorded during late winter when the bracken is down. Consider for scheduling for group value along with other platforms in this part of the Nant Gris valley
5092	NANT GRIS	PLATFORM	SN8889868249	Visit and make a detailed recorded during late winter when the bracken is down. Consider for scheduling for group value along with other platforms in this part of the Nant Gris valley
5163	PANTYLLYN	PLATFORM	SN9365568967	Consider scheduling with the rest of the Pantyllyn DRS complex
5164	PANTYLLYN	CULTIVATION MARKS	SN9356569000	Consider scheduling with the rest of the Pantyllyn DRS complex
5165	PANTYLLYN	CULTIVATION MARKS	SN9376768822	Consider scheduling with the rest of the Pantyllyn

Elan Links Upland Survey 2022/2023
Part 1: Overview

ID Number	Site Name	Site Type	NGR	Scheduling Comment
				DRS complex

APPENDIX E

PROJECT BRIEF



Funding raised by
The National Lottery
and awarded by the Heritage Lottery Fund

Cyllid a godwyd gan
Y Lloeri Genedlaethol
ac a ddyfarnwyd gan Gronfa Dreftadaeth y Lloeri

Archaeological Tender Brief for Surveying on the Elan Estate

1. Introduction

1.1 Summary of Brief




The Elan Valley Trust, on behalf of the Elan Links scheme, is seeking to recruit a suitably qualified independent archaeologist/archaeology firm to complete surveying across the Elan Estate. The contract is for a period of seven months, commencing in January 2020.

The successful applicant will have a strong track record in this type of work. Indicative value of contract £23,000 inclusive of VAT.

1.2 Background to the Elan Links: People, Nature & Water Landscape Partnership Scheme

The Elan Valley is a special place with a unique landscape, story and history. Elan Links is a Heritage Lottery supported scheme which aims to secure this heritage and boost the opportunities available in the Elan Valley for the future.

In total 26 projects will be delivered between 2018 and 2023 under the following themes:

-  Celebrating heritage: protecting and historic sites, improving visitors access and archiving people's histories and stories
-  Enjoying Elan: improving opportunities for new and existing visitors
-  Experience and education: offering voluntary, training and education opportunities



Enhancing nature and wildlife: protecting natural habitats and traditional farming practices

Nearly £3.4million will be invested in the Elan Valley area to safeguard heritage and increase the opportunities for visitors.

The Elan Links scheme is led by a partnership board made up from the following organisations:

- Elan Valley Trust,
- DŵrCymru Welsh Water,
- Community Arts Rhayader and District (CARAD),
- Tir Coed,
- Natural Resources Wales.

1.3 Useful documents

As part of the development process of the Elan Links scheme, a full Landscape Conservation Action Plan was written. As part of this process a 'Heritage at Risk' survey was completed. It is this report which has identified the need to resurvey and survey areas of the estate afresh.

Details of which can be found here:

<http://www.elanvalley.org.uk/about/elan-links/landscape-conservation-action-plan-0>

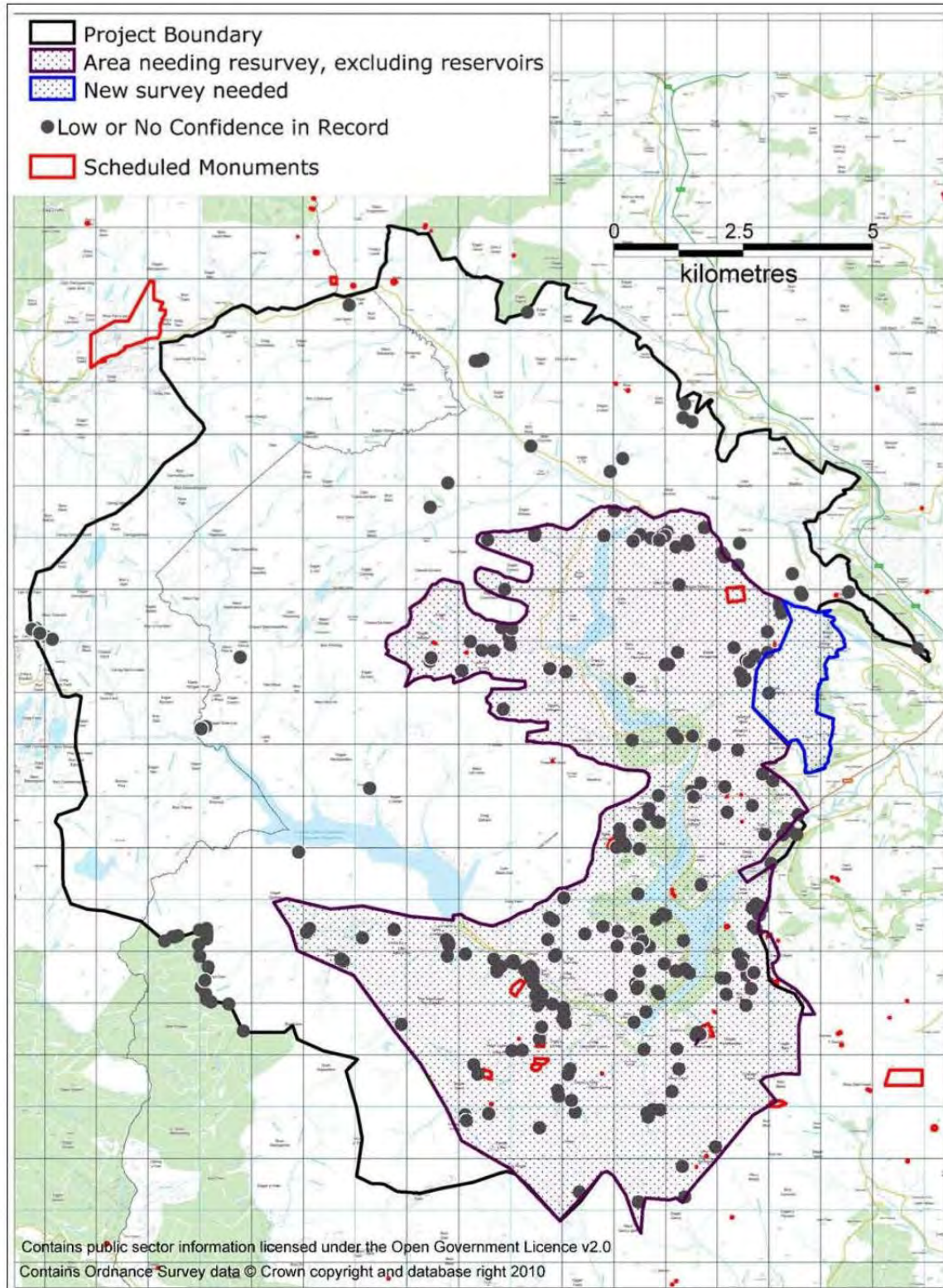
https://www.elanvalley.org.uk/sites/default/files/assets/LCAP10_Heritage%20at%20Risk%20Survey_PART1.pdf?language=cy

https://www.elanvalley.org.uk/sites/default/files/assets/LCAP10_Heritage%20at%20Risk%20survey_PART2.pdf?language=cy

2. Details of the brief

Within the area designated there are two areas, shown in Figure 1 below:

Figure 1: Extract from the Heritage at Risk Survey. Authors: TRYSOR 3



Shown in blue is an area which requires a new and full survey, whereas the purple spotted area depicts an area of resurveying. This resurveying has been deemed necessary due to the archaeological records being "demonstrably inaccurate to a degree that is of concern" (Heritage at Risk Report, 2016).

It is the intention of this piece of work that within the areas highlighted in Figure 1, that all archaeological features will be recorded to the same standard of the 2013-2015 Uplands Initiative and to ensure consistent Historic Environment Records (HERs) and National Monuments Records (NMRs) going forward.

From the survey works completed, it is a requirement of this brief that the new or amended HER / NMR records will be provided to the Royal Commission on the Ancient and Historical Monuments of Wales.

The successful applicant will need to meet the requirements of;

Standard and guidance for archaeological field evaluation

https://www.archaeologists.net/sites/default/files/CIFAS&GFieldevaluation_1.pdf

Standard and guidance for the creation, compilation, transfer and deposition of archaeological archives

https://www.archaeologists.net/sites/default/files/CIFAS&GArchives_2.pdf