

Uplands Initiative Elenydd (North)

Archaeological Survey (Part Two)



For: The Royal Commission on the Ancient
and Historical Monuments of Wales

November 2009



**Uplands Initiative
Elenydd (North)**

**Archaeological Survey
(Part Two)**

By

Jenny Hall MifA & Paul Sambrook MifA
Trysor

Trysor Project No. 2009/155

**For: The Royal Commission on the Ancient
and Historical Monuments of Wales**

Royal Commission Ref. No. RCS 1/2/145

November 2009



Cover photograph: A drystone sheepfold at Trawsnant (NPRN 502512)

Introduction

This is the second part of a two part report.

Part One includes a synthesis of the results of fieldwork carried out by Trysor in the Elenydd (North) study area in 2009.

Part Two includes location maps and the site gazetteer based on the findings of the fieldwork.

The layout of the report is self-explanatory; the site location maps (9 figures in total) precede the printout of the Site Gazetteer on page 11.

The location maps use the 2nd Edition Ordnance Survey maps of 1903 as background data as supplied by the RCAHMW for the use of the project

The Historical Map Data is © and database right Crown copyright and Landmark Information Group Ltd. All rights reserved. The archaeological data superimposed on the map is Crown copyright: RCAHMW, 2004.

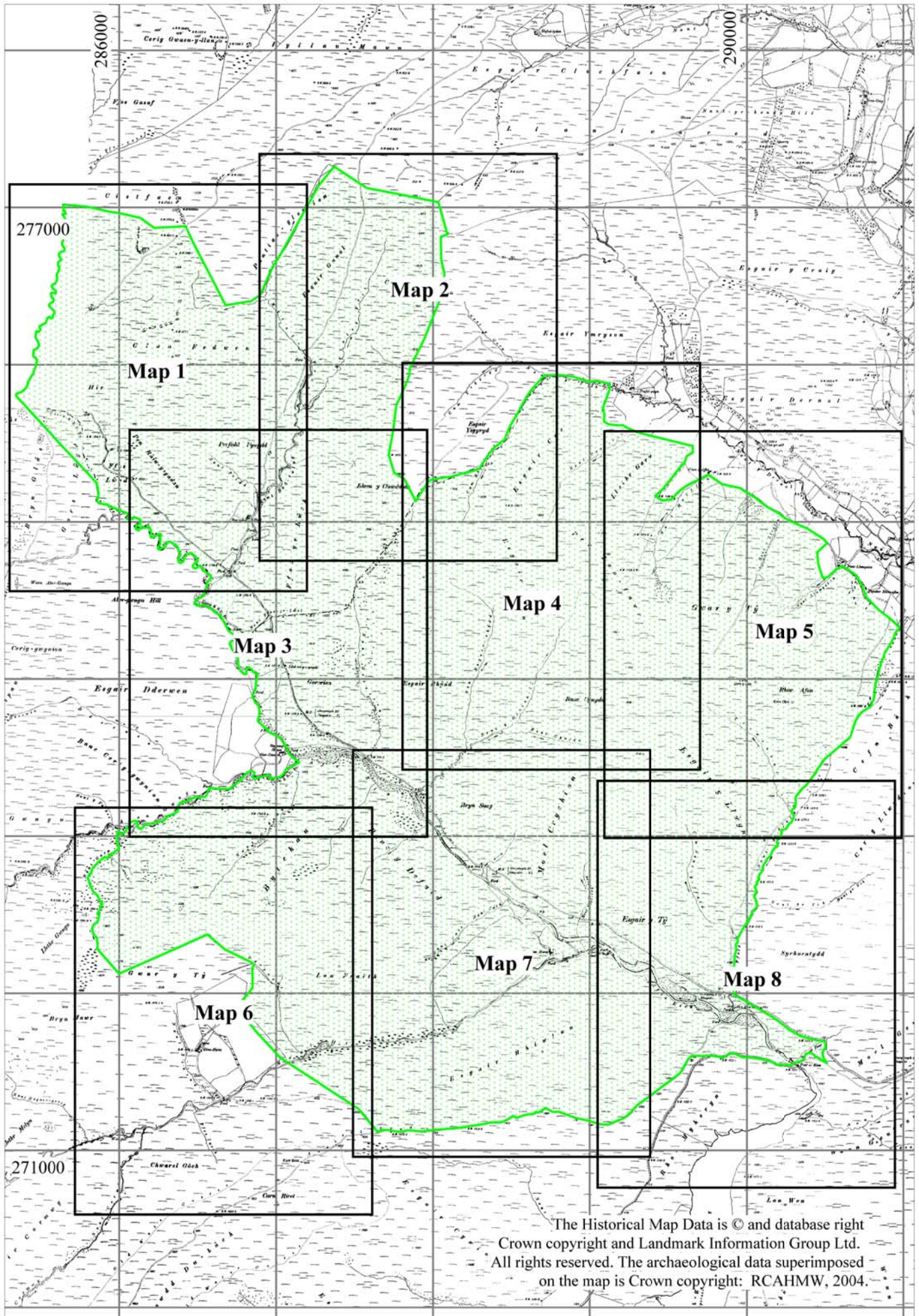
The site gazetteer itself is a copy of the information in the project database submitted to the RCAHMW in digital format.

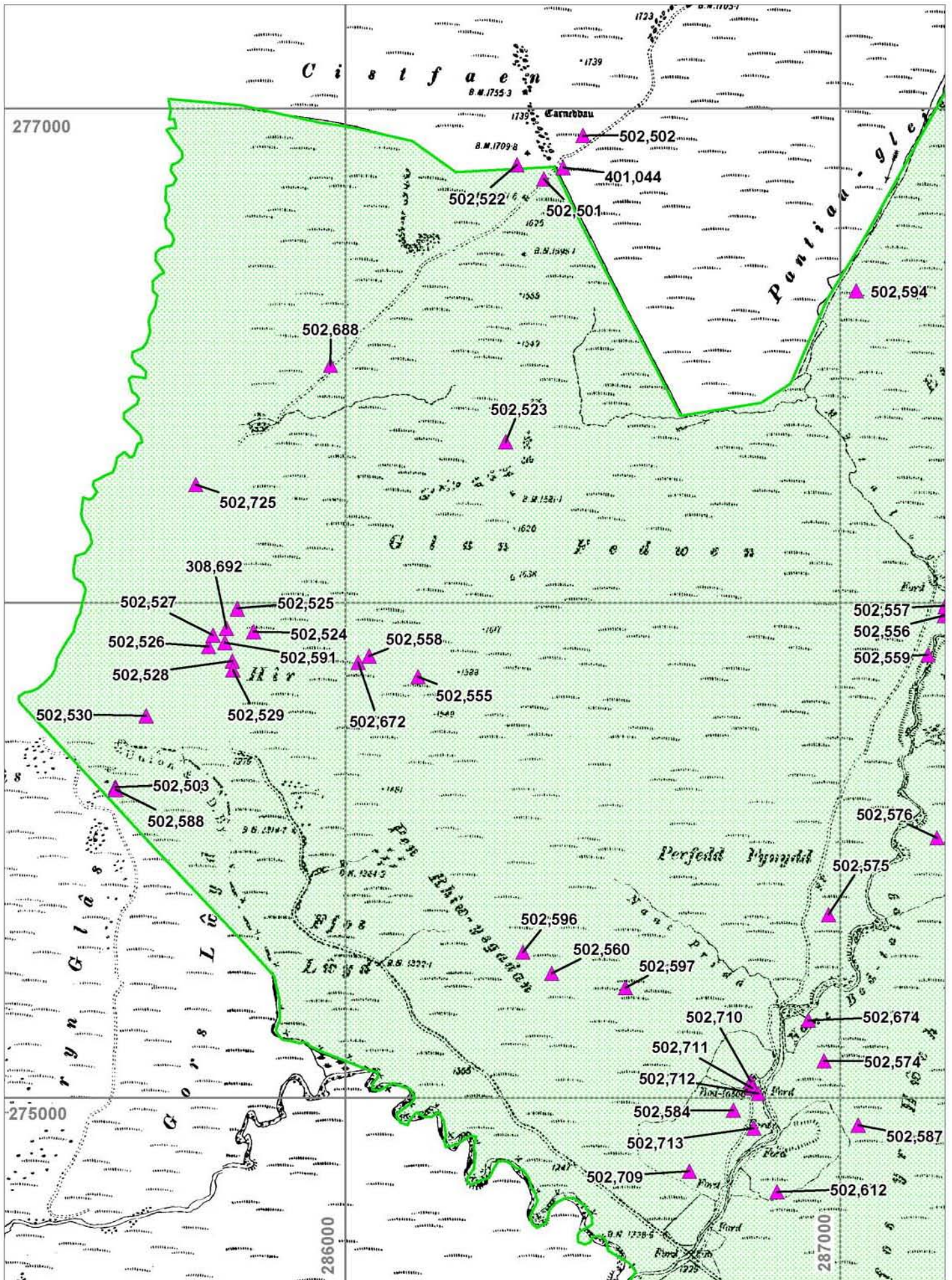
Jenny Hall & Paul Sambrook

Trysor

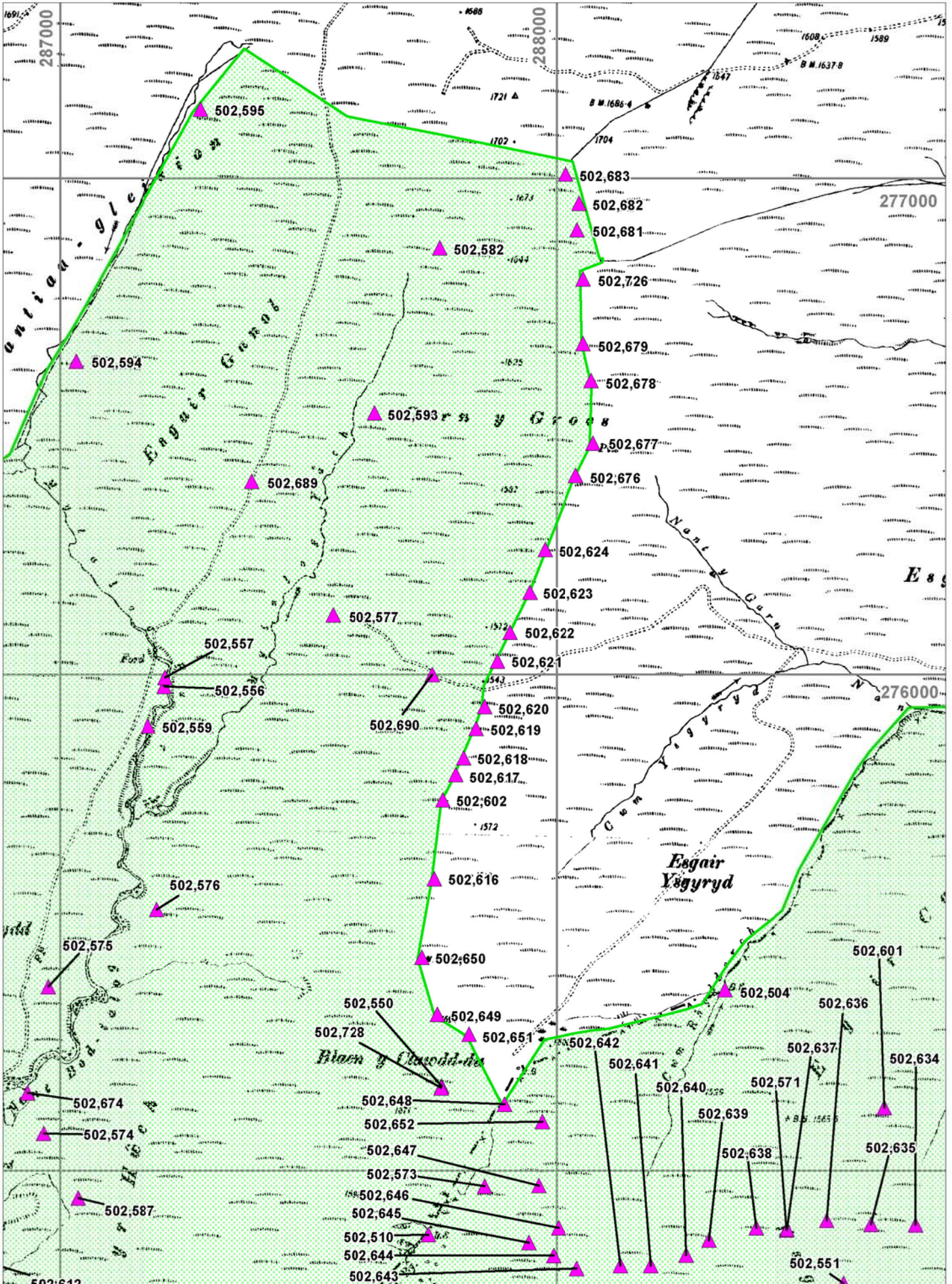
November 2009

Index to maps 1-8

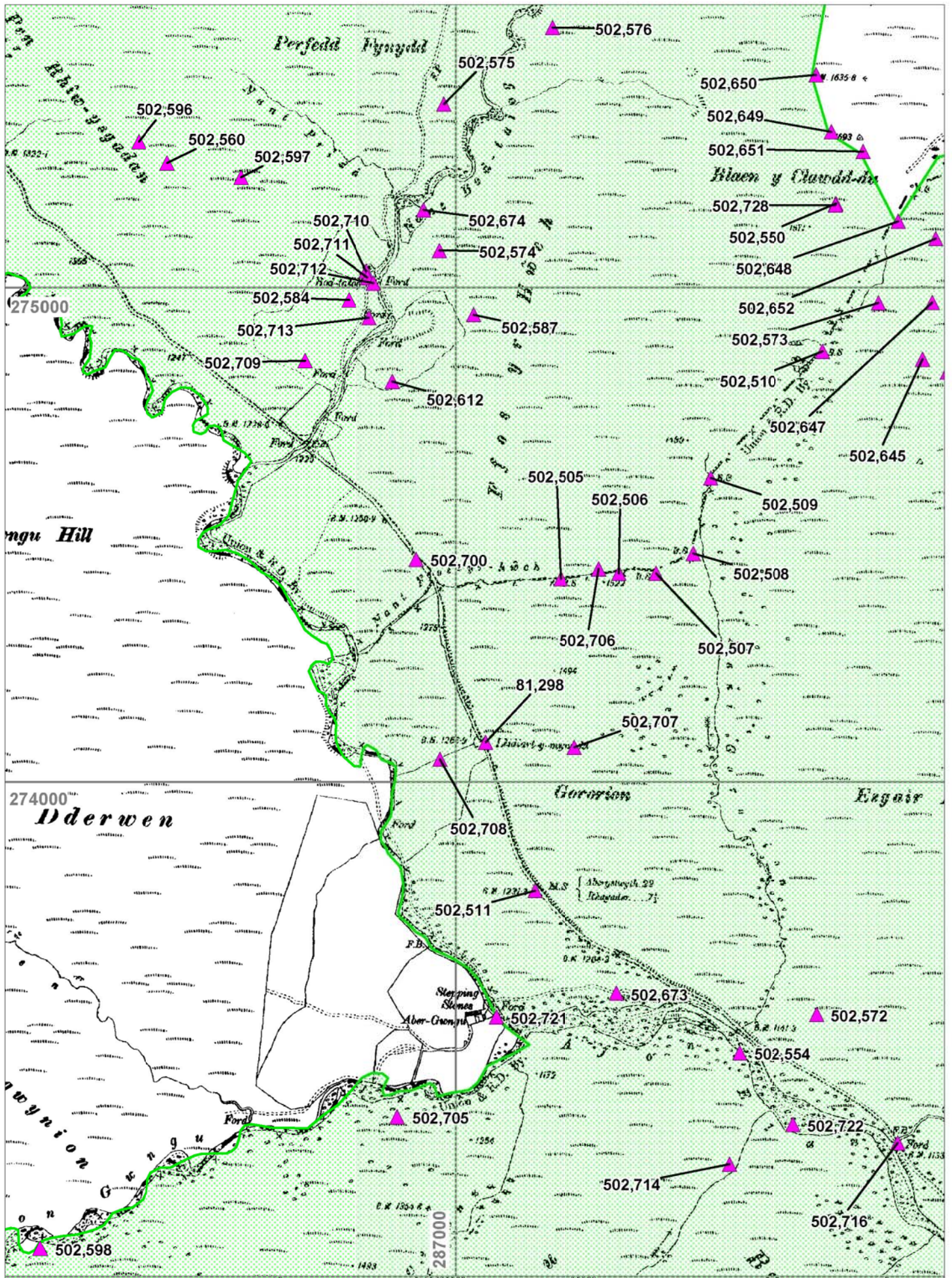




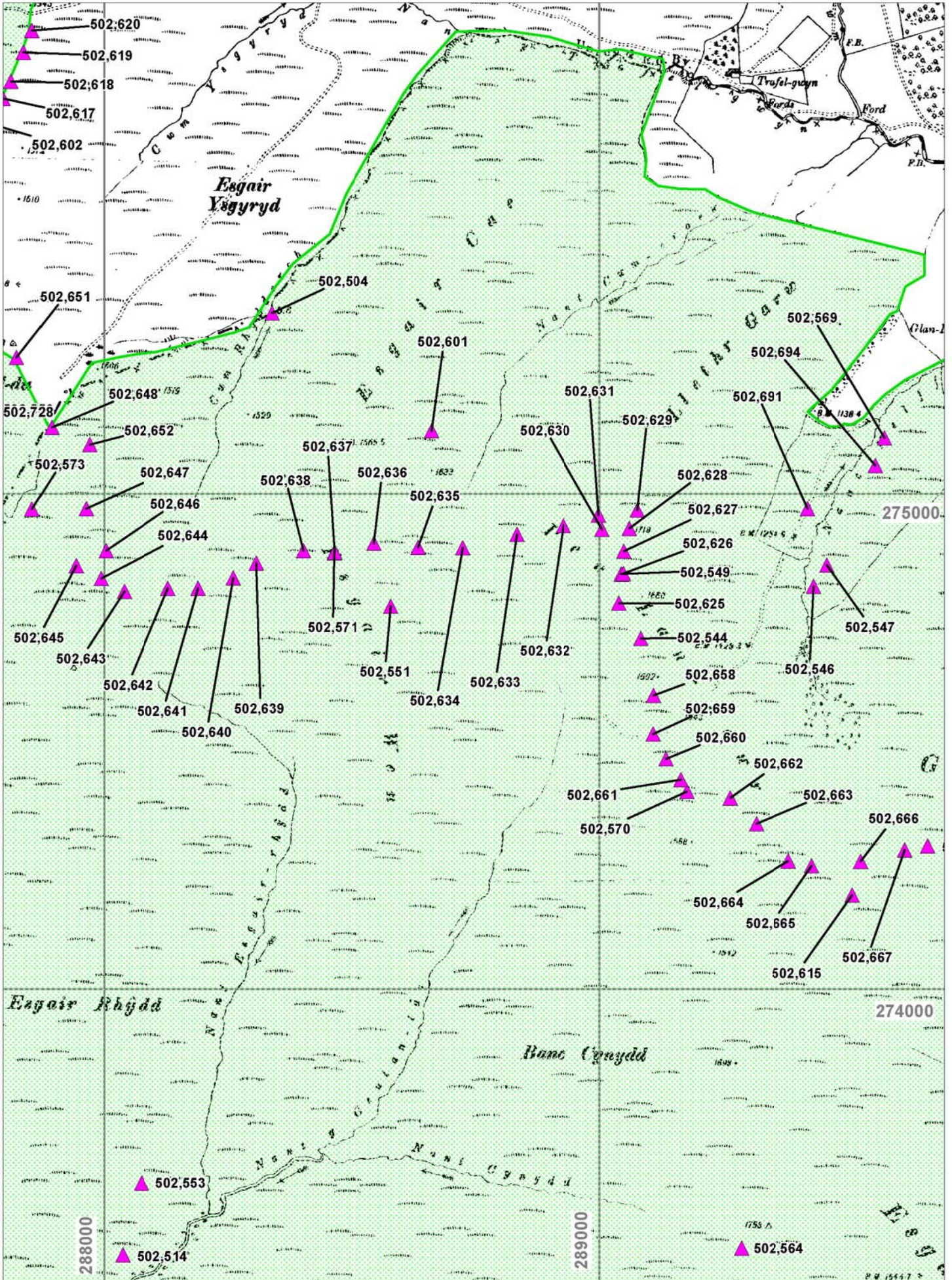
The Historical Map Data is © and database right Crown copyright and Landmark Information Group Ltd. All rights reserved. The archaeological data superimposed on the map is Crown copyright: RCAHMW, 2004.



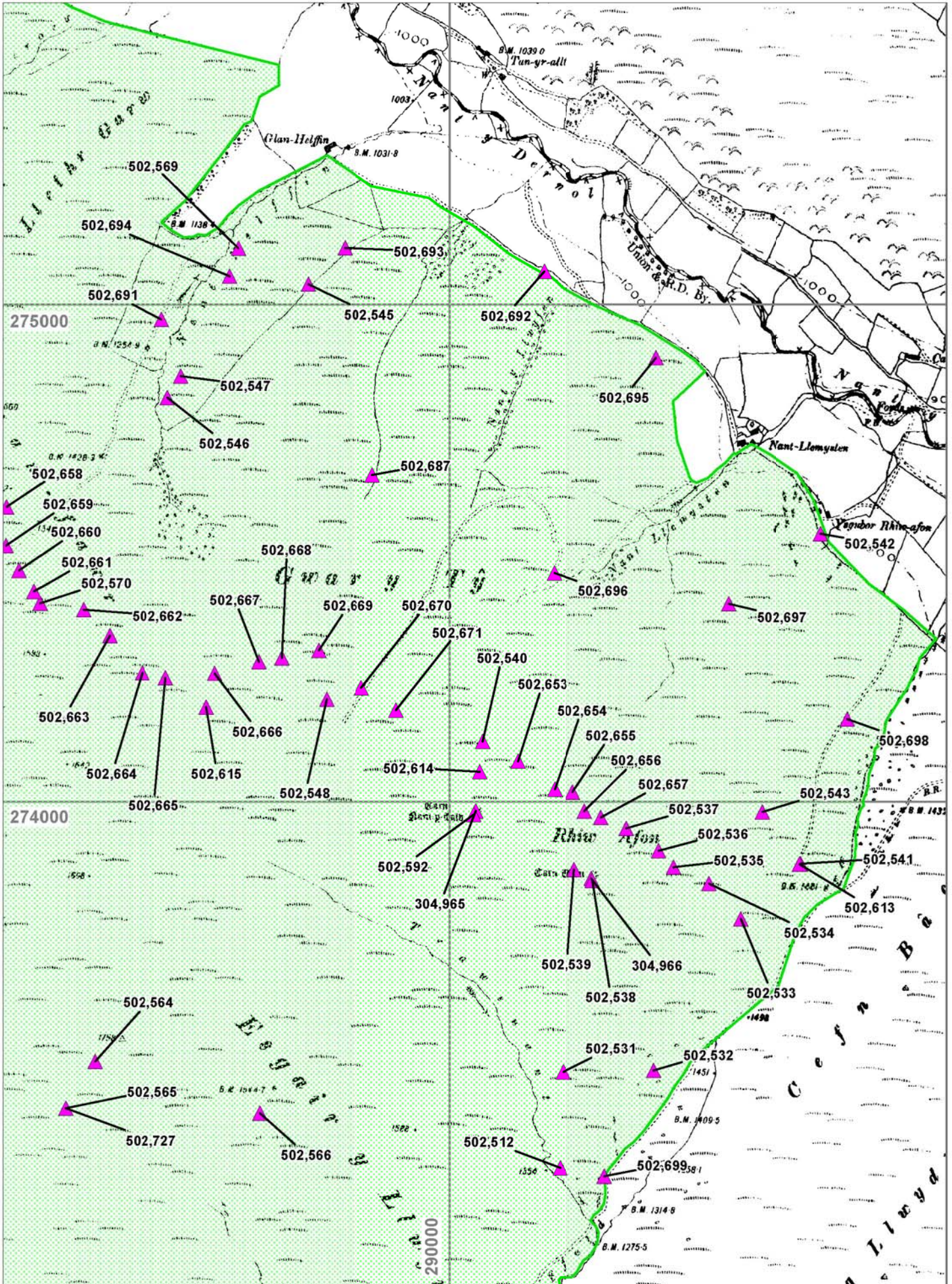
The Historical Map Data is © and database right Crown copyright and Landmark Information Group Ltd. All rights reserved. The archaeological data superimposed on the map is Crown copyright: RCAHMW, 2004.



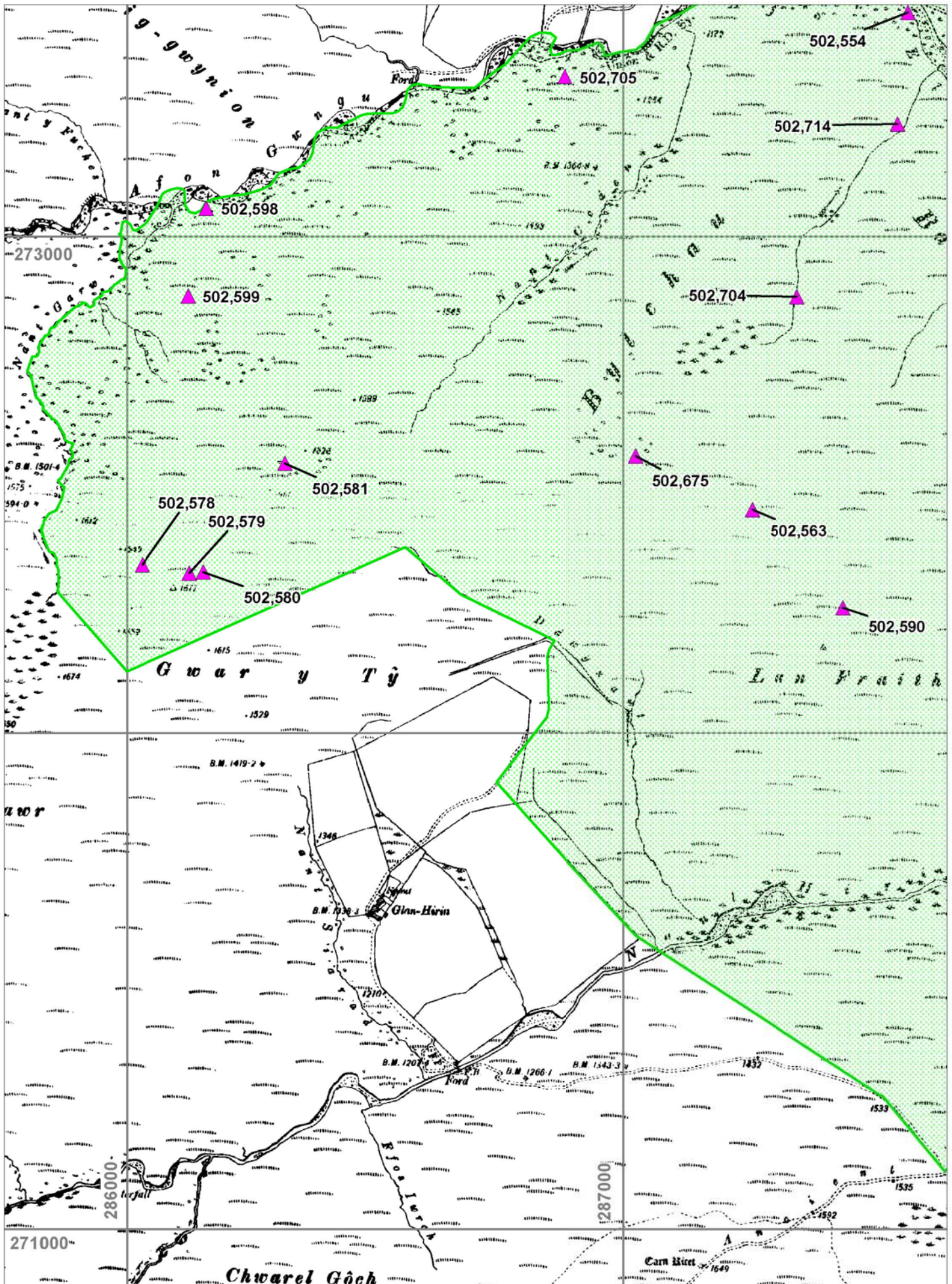
The Historical Map Data is © and database right Crown copyright and Landmark Information Group Ltd. All rights reserved. The archaeological data superimposed on the map is Crown copyright: RCAHMW, 2004.



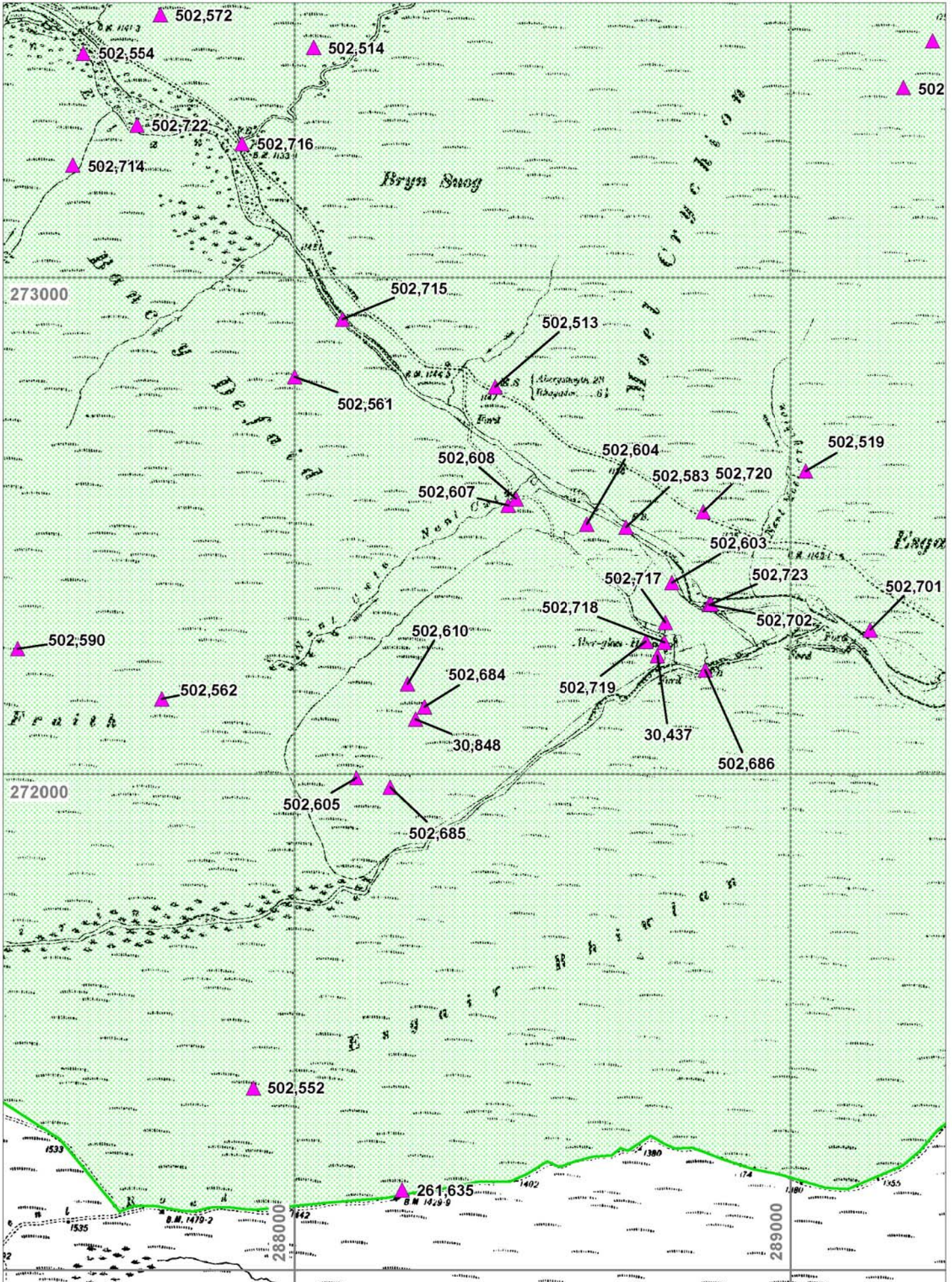
The Historical Map Data is © and database right Crown copyright and Landmark Information Group Ltd. All rights reserved. The archaeological data superimposed on the map is Crown copyright: RCAHMW, 2004.



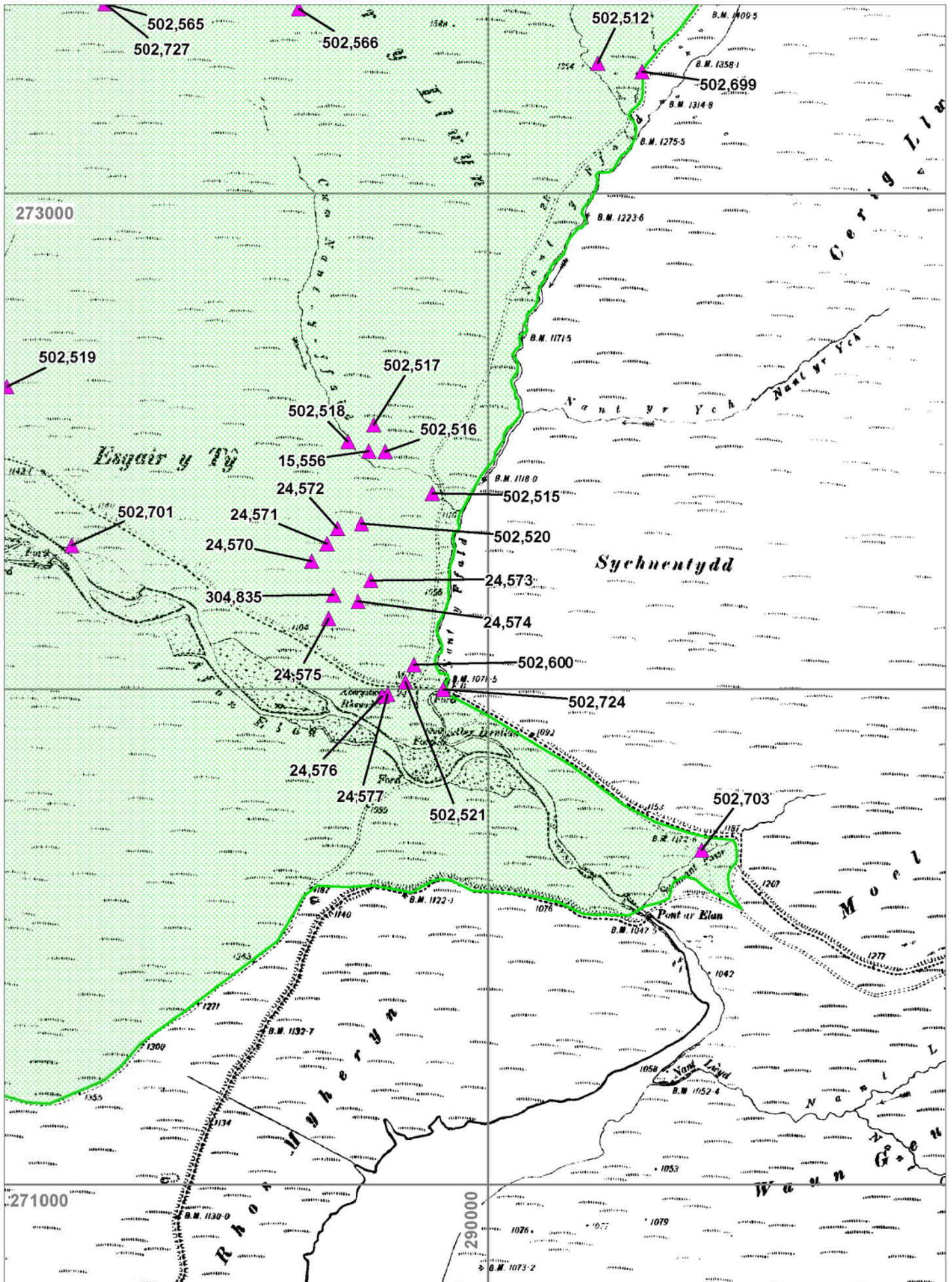
The Historical Map Data is © and database right Crown copyright and Landmark Information Group Ltd. All rights reserved. The archaeological data superimposed on the map is Crown copyright: RCAHMW, 2004.



The Historical Map Data is © and database right Crown copyright and Landmark Information Group Ltd. All rights reserved. The archaeological data superimposed on the map is Crown copyright: RCAHMW, 2004.



The Historical Map Data is © and database right Crown copyright and Landmark Information Group Ltd. All rights reserved. The archaeological data superimposed on the map is Crown copyright: RCAHMW, 2004.



The Historical Map Data is © and database right Crown copyright and Landmark Information Group Ltd. All rights reserved. The archaeological data superimposed on the map is Crown copyright: RCAHMW, 2004.

Site Gazetteer

NPRN: 15556

ESGAIR-Y-TY, HOUSE PLATFORM

LONG HUT

NGR: SN89767248 Grid reference taken at centre of site **Altitude:** 364**Period:** Medieval?;Post Medieval? **Broadclass:** Monument <By Form>**Form:** Earthwork **Condition:** C**Site Status:****Description:** 1) Remains of a house 10 m. x 6 m. on a platform 11 m. x 9.5 m. RC, Date Unknown

2) Fields altered: NGR changed from SN89767248, Form changed from Documents, Land_use, UPD_On changed from 04/02/2002, Updater changed from JW, Altitude, Trust, PRN, Origin – RC added, Land_use, Condition

An earthwork platform, situated on a south-facing slope above a small stream, on which lies the remains of a drystone building. The platform is at right angles to the slope. The level area measures 10m north northeast to south southwest with a fan cut approximately 2m into the slope at the north northeast end and an apron extending for another 2m at the other end. The platform is 8m wide. The building occupies most of the platform area and is 10m north northeast to south southwest by 6m. The walls are up to 1m wide and a maximum of 0.40m high with some facing visible on the northwest wall. Otherwise stone tumble partially obscures the wall lines. When visited in May 2009 the site was in an area of rough grazing where the vegetation was grass and bracken. J.J. Hall, Trysor, 3 May 2009

SMR PRN: CPAT 4119**Relationships:****Photographs:**

ELNN2009_002 01/05/2009 Platform, looking south southwest.

ELNN2009_001 01/05/2009 Platform, looking west northwest.

Visited on: Field Observation 01-May-2009 TR JJH**NPRN:** 24570

ABERHENLLAN PILLOW MOUND (1)

PILLOW MOUND

NGR: SN8964472258 Grid reference taken at centre of site **Altitude:** 387**Period:** Medieval?;Post Medieval? **Broadclass:** Agriculture and Subsistence**Form:** Earthwork **Condition:** C**Site Status:****Description:** 1) Rectangular mound, one of 8, 39 m. long N-S by 5.6 m. wide. Good side ditches. 1-3 form a group. RC, Date Unknown

2) Fields altered: NGR changed from SN89677222, MDesc changed from Not Recorded, Form changed from Not Recorded, UPD_On changed from 19/12/2002, Updater changed from JAH, Altitude, Trust, PRN, Origin – RC added, Land_use, Condition

A linear earth mound parallel to the slope with a gully running around its sides. The mound was approximately 40m north-south by 4.5m wide, with the gully 1m wide and up to 0.3m deep. When visited in May 2009 the site was in an area of rough grazing where the vegetation was grass. J.J. Hall, Trysor, 3 May 2009

SMR PRN: CPAT 50323**Relationships:****Photographs:**

Part of 304835 ELNN2009_003 01/05/2009 Pillow mound, looking north.

Visited on: Field Observation 01-May-2009 TR JJH

NPRN: 24571

ABERHENLLAN PILLOW MOUND (2)

PILLOW MOUND

NGR: SN8967572293 Grid reference taken at centre of site **Altitude:** 391**Period:** Medieval?;Post Medieval? **Broadclass:** Agriculture and Subsistence**Form:** Earthwork **Condition:** C**Site Status:****Description:** 1) One of 8 mounds, 14.6 m. long by 6.1 m. wide. 1-3 form a group. RC, Date Unknown

2) Fields altered: NGR changed from SN89717226, MDesc changed from Not Recorded, Form changed from Not Recorded, UPD_On changed from 19/12/2002, Updater changed from JAH, Altitude, Trust, PRN, Origin – RC added, Land_use, Condition

A linear earth mound, at right angles to the slope, with a gully running around its sides. The mound was 12.5m northwest - southeast by 4.5m wide with the gully 1m wide and up to 0.4m deep. When visited in May 2009 the site was in an area of rough grazing where the vegetation was grass. J.J. Hall, Trysor, 3 May 2009

SMR PRN: CPAT 50324**Relationships:**

Part of 304835

Photographs:

ELNN2009_004 01/05/2009 Pillow mound, looking northwest.

Visited on: Field Observation 01-May-2009 TR JJH**NPRN:** 24572

ABERHENLLAN PILLOW MOUND (3)

PILLOW MOUND

NGR: SN8969672324 Grid reference taken at centre of site **Altitude:** 393**Period:** Medieval?;Post Medieval? **Broadclass:** Agriculture and Subsistence**Form:** Earthwork **Condition:** C**Site Status:****Description:** 1) One of 8 mounds, 9.5 m. long by 5.2 m. wide. Side ditches. 1-3 form a group. RC, Date Unknown

2) Fields altered: NGR changed from SN89727230, MDesc changed from Not Recorded, Form changed from Not Recorded, UPD_On changed from 19/12/2002, Updater changed from JAH, Altitude, Trust, PRN, Origin – RC added, Land_use, Condition

A linear earth mound, at right angles to the slope, with a gully running around its sides. The mound was 8m northwest - southeast by 4.25m wide with the gully 1m wide and up to 0.2m deep. When visited in May 2009 the site was in an area of rough grazing where the vegetation was grass. J.J. Hall, Trysor, 3 May 2009

SMR PRN: CPAT 50325**Relationships:**

Part of 304835

Photographs:

ELNN2009_005 01/05/2009 Pillow mound, looking northwest.

Visited on: Field Observation 01-May-2009 TR JJH

NPRN: 24573

ABERHENLLAN PILLOW MOUND (4)

PILLOW MOUND

NGR: SN8976472219 Grid reference taken at centre of site **Altitude:** 375**Period:** Medieval?;Post Medieval? **Broadclass:** Agriculture and Subsistence**Form:** Earthwork **Condition:** C**Site Status:****Description:** 1) One of 8. 23.8 m. long by 5.5 m. wide. 4-6 form a group. RC, Date Unknown

2) Fields altered: NGR changed from SN898722, MDesc changed from Not Recorded, Form changed from Not Recorded, UPD_On changed from 19/12/2002, Updater changed from JAH, Altitude, Trust, PRN, Origin – RC added, Land_use, Condition

A linear earth mound, at right angles to the slope, with a shallow gully running around its sides. The mound was 18m west northwest – east southeast by 4m wide with the gully 1m wide but only 0.1m deep. When visited in May 2009 the site was in an area of rough grazing where the vegetation was grass. Animal burrowing was seen in the north northwest, upper end of the mound. J.J. Hall, Trysor, 3 May 2009

SMR PRN: CPAT 50326**Relationships:**

Part of 304835

Photographs:

ELNN2009_007 01/05/2009 Pillow mound, looking east southeast.

ELNN2009_006 01/05/2009 Pillow mound, looking west northwest.

Visited on: Field Observation 01-May-2009 TR JJH**NPRN:** 24574

ABERHENLLAN PILLOW MOUND (5)

PILLOW MOUND

NGR: SN8973872177 Grid reference taken at centre of site **Altitude:** 369**Period:** Medieval?;Post Medieval? **Broadclass:** Agriculture and Subsistence**Form:** Earthwork **Condition:** C**Site Status:****Description:** 1) One of 8. 13.4 m. long by 5.5 m. wide. Shallow ditch. 4-6 form a group. RC, Date Unknown

2) Fields altered: NGR changed from SN89777215, MDesc changed from Not Recorded, Form changed from Not Recorded, UPD_On changed from 19/12/2002, Updater changed from JAH, Altitude, Trust, PRN, Origin – RC added, Land_use, Condition

A linear earth mound, at right angles to the slope, with a shallow gully running around its sides. The mound was 11m northwest – southeast by 4.25m wide with the gully 1m wide and a maximum of 0.25m deep, less distinct at the downslope, southeast end. When visited in May 2009 the site was in an area of rough grazing where the vegetation was grass. Animal burrowing was seen in the north northwest, upper end of the mound. J.J. Hall, Trysor, 3 May 2009

SMR PRN: CPAT 50327**Relationships:**

Part of 304835

Photographs:

ELNN2009_008 01/05/2009 Pillow mound, looking southeast.

Visited on: Field Observation 01-May-2009 TR JJH

NPRN: 24575

ABERHENLLAN PILLOW MOUND (6)

PILLOW MOUND

NGR: SN8967872142 Grid reference taken at centre of site **Altitude:** 358

Period: Medieval?;Post Medieval? **Broadclass:** Agriculture and Subsistence

Form: Earthwork **Condition:** C

Site Status:

Description: 1) One of 8. 40.5 m. long by 5.8 m. wide. 4-6 form a group. RC, Date Unknown

2) Fields altered: NGR changed from SN89707211, MDesc changed from Not Recorded, Form changed from Not Recorded, UPD_On changed from 19/12/2002, Updater changed from JAH, Altitude, Trust, PRN, Origin – RC added, Land_use, Condition

A linear earth mound, parallel to the contour, with a shallow gully running around its sides. The mound was 36m east - west by 5m wide and 0.5m high with the gully 1m -1.2m wide and up to 0.2m deep. When visited in May 2009 the site was in an area of rough grazing where the vegetation was grass and bracken. J.J. Hall, Trysor, 3 May 2009

SMR PRN: CPAT

Relationships:

Part of 304835

Photographs:

ELNN2009_009 01/05/2009 Pillow mound, looking east southeast.

Visited on: Field Observation 01-May-2009 TR JJH

NPRN: 24576

ABERHENLLAN PILLOW MOUND (7)

PILLOW MOUND

NGR: SN8978771986 Grid reference taken at centre of site **Altitude:** 329**Period:** Medieval?;Post Medieval? **Broadclass:** Agriculture and Subsistence**Form:** Earthwork **Condition:** C**Site Status:****Description:** 1) One of 8. 19 m. long by 5.5 m. wide. Ditch on West side. 7 & 8 form a group. RC, Date Unknown

2) Fields altered: NGR from SN89777199, MDesc, PRN, Trust, Origin, Form1 (changed from Not Recorded), Condition, Land_Use, Altitude, Short Text, UPD_On changed from 19/12/2002, Updater changed from JAH

A pillow mound on Esgair y Ty, one of a group of eight which together form a rabbit warren, NPRN 340835. This pillow mound is the westernmost of a pair of conjoined mounds, separated from the main group by the modern Rhayader to Cwmystwyth road, NPRN 502700. The mound measures approximately 19m long north to south by 5.5m wide and is up to 0.75m high. The mound to its east, NPRN 24577, is slightly larger. When visited in May 2009 the site was grass-covered and in good condition.

Some 30m to the northeast of this pair of pillow mound is a large building platform, NPRN 502521, dissected by the road line. It is possible that the rabbit warren on Esgair y Ty is associated with this platform. If that were the case the proximity of the pair of pillow mounds to the platform may indicate that they were reserved for breeding does, built close to the warrener's house, a pattern which is known to have occurred on medieval and early post medieval rabbit farms. J.J. Hall, Trysor, 16 October 2009

SMR PRN: CPAT 50329**Relationships:**

Part of 304835

Photographs:

ELNN2009_134 12/05/2009 Pair of pillow mounds, looking southeast.

Visited on: Field Observation 12-May-2009 TR JJH

NPRN: 24577

ABERHENLLAN PILLOW MOUND (8)

PILLOW MOUND

NGR: SN8979871989 Grid reference taken at centre of site **Altitude:** 329

Period: Medieval?;Post Medieval? **Broadclass:** Agriculture and Subsistence

Form: Earthwork **Condition:** C

Site Status:

Description: 1) One of 8. Adjoins 7, and has a common ditch. 20 m. long by 5.5 m. wide. 7 & 8 form a group. RC, Date Unknown

2) Fields altered: NGR from SN89797199, MDesc, PRN, Trust, Origin, Form1 (changed from Not Recorded), Condition, Land_Use, Altitude, Short Text, UPD_On changed from 19/12/2002, Updater changed from JAH

A pillow mound on Esgair y Ty, one of a group of eight which together form a rabbit warren, NPRN 340835. This pillow mound is the easternmost of a pair of conjoined mounds, separated from the main group by the modern Rhayader to Cwmystwyth road, NPRN 502700. It measures c.20m long x 5.5m wide and is up to 0.75m high, being in good condition. The mound to its west, NPRN 24576, is slightly smaller. When visited in May 2009 the site was grass-covered and in good condition.

Some 25m to the northeast of this pillow mound is a large building platform, NPRN 502521, dissected by the road line. If that were the case the proximity of the pair of pillow mounds to the platform may indicate that they were reserved for breeding does, built close to the warrener's house, a pattern which is known to have occurred on medieval and early post medieval rabbit farms. J.J. Hall, Trysor, 16 October 2009

SMR PRN: CPAT 24576

Relationships:

Part of 304835

Photographs:

ELNN2009_135 12/05/2009 Pair of pillow mounds, looking southeast.

Visited on: Field Observation 12-May-2009 TR JJH

NPRN: 30437

ABERGLANHIRIN

FARMSTEAD

NGR: SN8873172238 Grid reference taken at a central point within an extensive site **Altitude:** 336**Period:** Post Medieval **Broadclass:** Agriculture and Subsistence**Form:** Complex **Condition:** V**Site Status:****Description:** 1) L shaped range including central-entry end-chimney house, stable, barn and cow house.
[Additional:] Noted with sketch-plan and photographs in 1989. (RFS/2002)

2) Fields Altered: Condition, Land Use, Upd_On, Updater, Short Text, PRN, Trust, Altitude, Origin

Aberglanhirin is an upland farm with its farmhouse and outbuildings situated on the southern side of the upper Elan valley. It has historically been part of the Cwm Elan Estate and remains under the ownership of the Welsh Water Elan Estate. The present house is a 20th century bungalow, with the 19th century farmhouse now used as an outbuilding, part of an L-shaped range which also includes a stable, two-bay threshing barn and a cow house. The second edition 1:10560 Ordnance Survey map of 1903 shows that some small additions were made to this range by the early 20th century, and another outbuilding was built to the east. This latter building has been largely demolished, although the lower portions of its walls are maintained as a fold or enclosure at the edge of the farmyard. The main building range survives in good condition and is used for agricultural purposes.

It is likely that this L-shaped range dates to the second-half of the 19th century and replaced or incorporated an earlier building or buildings. Two buildings are depicted on the 1833 1 inch to 1 mile Ordnance Survey map, but neither building is L-shaped. It should be noted that the large field enclosure attached to Aberglanhirin (NPRN 502605) is shown on the 1833 map.

Little is known of the early history of the farmstead. The earliest known documentary references to Aberglanhirin include the will of Thomas Pugh of Aberglanhirin, written in 1802. Pugh died in 1808 and left a relatively valuable estate worth £1378 to his children, including cattle, horses and sheep, some of the latter noted as being depastured on Moelcrychion and Bryn Suog, to the north of the Elan river. J.J. Hall, Trysor, 17 October 2009.

SMR PRN: CPAT 48702**Relationships:****Photographs:**

ELNN2009_067	12/05/2009	Aberglanhirin farmstead, looking southwest.
ELNN2009_068	12/05/2009	Aberglanhirin farmstead, looking west southwest.

Visited on: Field Observation 16-Jun-2009 TR JJH

NPRN: 30848

ABERGLANHIRIN, LONG HUT

LONG HUT

NGR: SN8824472110 Grid reference taken at centre of site**Altitude:** 383**Period:** Medieval?;Post Medieval? **Broadclass:** Domestic**Form:** Earthwork **Condition:** C**Site Status:****Description:** 1) Walls shown only as dry banks with stone core, 60cms thick. Interior measurements approximately 3m by 7m. RC, Date Unknown

2) Fields altered: Name (changed from Nant Torclawdd, House Site to Aberglanhirin, Long Hut), NGR (from SN88277213), Type (from HOUSE), Period (from Post Medieval?), UPD_ON (from 29/09/2004), Updater (from SLE), Short Text, PRN, Trust, Altitude, Origin,

A denuded long hut, which has two internal cells and sits on a levelled terrace cut into a moderate slope. The building is reduced to low, earth and stone wall bases, no more than 0.4m high and as much as 1.5m wide at the gable ends. It is on a north-northeast to south-southwest alignment, measuring 10m long by 5m wide. The terrace is slightly larger, being 12m long and up to 7m wide, with the west-northwestern edge cut into the hillslope. There is evidence of a low bank enclosing three sides of the terrace, presumably some form of drainage hood, with the east-southeast side being left open. The entrance(s) must have been in the east-southeast side, but are no longer visible. There is a well-preserved earthwork enclosure, NPRN 502684, approximately 10m to the northeast and some evidence of lazy bed cultivation, NPRN 502685, approximately 150m to the south-southwest. Aerial photographs seem to show that there may also be denuded cultivation ridges on the natural terrace on which this long hut and associated enclosure sit, but this was not evident on the ground when visited in 2009, despite low sunlight. Vegetation cover was grazed grass. J.J. Hall, Trysor, 15 October 2009

SMR PRN: CPAT 48703**Relationships:**

Associated with 502684

Photographs:

ELNN2009_124 16/06/2009 Long hut, with enclosure, NPRN 502684, in background, looking north northeast.

ELNN2009_123 16/06/2009 Long hut, taken from within enclosure NPRN 502684, looking southwest.

ELNN2009_122 16/06/2009 Long hut, looking west.

Visited on: Field Observation

16-Jun-2009

TR

JJH

NPRN: 81298

HILLGATE

HOUSE

NGR: SN87067408 Grid reference taken at centre of site **Altitude:** 394**Period:** Post Medieval **Broadclass:** Domestic**Form:** Ruin **Condition:** D**Site Status:****Description:** 1) Central entry end chimney, two unit two storeyed. Buildings in range. [Additional:] Ruined roadside house of central-entry type, probably c. 1900. Named Llidiart-y-mynydd on the O.S. six-inch map. (RFS)

2) Fields altered: Form1 from Building to Ruin; Condition; Land Use; Upd_On changed from 23/07/2001; Updater changed from RFS; Short Text; PRN; Trust; Altitude; Origin

This house formerly stood on the northern side of the turnpike road between Cwmystwyth and Pont-ar-Elan, but has been almost completely removed during the late 20th century. It is shown on the 1833 1 inch to 1 mile Ordnance Survey map which was surveyed in 1820-21, when it was named as "Llidiart y Mynydd or Hillgate." Its name indicates that it was once a turnpike gatehouse and it was apparently also known locally as Tyrpeg y Mynydd (the Mountain Turnpike). The 1841 census shows that one Thomas Hughes, carpenter, lived here with his family. It is likely that he was related to a Thomas Hughes of Hillgate who was the gatekeeper here when the turnpike road was still in operation in the earlier 19th century. This information is provided in Erwyd Howells' book "Good Men and True" published in 2005. One of Howells' main sources for the area was the late Tommy Hughes of Aberglanhirin, a descendant of the Hughes family of Hillgate. The RCAHMW visited the site in 1989 and described it as a ruined building, with a gable wall still standing. The stone built privy stood at that time on the opposite side of the road to the south. When visited in 2009, only the wall bases of the dwelling survived, up to a maximum height of 0.60m, the building having been levelled and largely cleared away in the final decade of the 20th century. Vegetation cover was nettles and moss. J.J. Hall, Trysor, 15 October 2009

SMR PRN: CPAT 21117**Relationships:**

Associated with 502708

Photographs:

ELNN2009_090 14/05/2009 Site of former house, looking south.

Visited on: Field Observation 14-May-2009 TR JJH

NPRN: 261635

ESGAIR RHIWLAN STONES

BOUNDARY STONE

NGR: SN8821771161 Grid reference taken at centre of site

Altitude: 433

Period: Medieval?;Post Medieval? **Broadclass:** Monument <By Form>

Form: Other Structure **Condition:** C

Site Status:

Description: 1) Three boulders of mudstone. Largest stone approx. 1.3m x 0.5m. Smallest stone approx. 0.6m x 0.5m. Stones are located at side of Esgair Rhiwlan track. Possibly boundary stones (RSJ 2000).

2) Fields altered: NGR from SN88087116, UPD-On, Updater

Site as described above. Vegetation cover was grazed grass. J.J. Hall, Trysor, 16 October 2009

SMR PRN:

Relationships:

Photographs:

ELNN2009_082 13/05/2009 Stones, looking southwest.

Visited on: Field Observation 30-Sep-2009 TR JJH

NPRN: 304835

ESGAIR-Y-TY, RABBIT WARREN

RABBIT WARREN

NGR: SN8968872190 Grid reference taken at a central point within an extensive site **Altitude:** 360**Period:** Medieval?;Post Medieval? **Broadclass:** Agriculture and Subsistence**Form:** Complex **Condition:** C**Site Status:****Description:** 1) 8 pillow mounds, in three groups, set towards the SE end of Esgair-y-ty: PRNs 50323, 50324 & 50325; 50326, 50327 & 50328; 50329 & 50330.

Two house sites (NPRNs 15556 & 15538), immediately across Nant-y-ffald to the E, may be connected to the warren.

(source Os495card; SN87SE5)

RCAHMW AP965029/45-6

J.Wiles 15.04.02

2) Fields altered: NGR from SN89767213, MDesc changed from Not Recorded, Form changed from Not Recorded, UPD_On, Updater, Short Text, Altitude, Trust, PRN, Origin – RC added, Land_use, Condition

Eight pillow mounds on a generally southeast facing slope called Esgair y Ty. When visited in May 2009 the site was in an area of rough grazing where the vegetation was grass and bracken. The largest of the mounds is approximately 40m long, the shortest approximately 9m. All are in a good state of preservation and obvious landscape features. Six of the pillow mounds are on the hillslope to the north of the modern Cwmystwyth to Rhayader road (which follows the line of the late 18th century turnpike road and an earlier road). Two others lie side by side to the south of the road, possibly detached for a specific reason, as they are located close to a large building platform, NPRN 502521, first noted in 2009. This platform has been dissected by the road, but either side of the road there is evidence of a building that stood on the platform. It may be speculated that there was a house here that may have served as the warrener's house associated with the rabbit warren. The pair of pillow mounds to the south of the road and close to the building platform could conceivably have been reserved for breeding does, hence their separation from the main pillow mound group on the higher slopes. J.J. Hall, Trysor, 3 May 2009

SMR PRN: CPAT**Relationships:**

Consists of 24570

Consists of 24571

Consists of 24572

Consists of 24573

Consists of 24574

Consists of 24575

Consists of 24576

Consists of 24577

Photographs:**Visited on:** Field Observation 01-May-2009 TR JJH

NPRN: 304965

CARN NANT-Y-FFALD,

CAIRN

LLANSANTFFRAED CWMDEUDDWR

NGR: SN9005273981 Grid reference taken at centre of site**Altitude:** 506**Period:** Bronze Age**Broadclass:** Religious Ritual and Funerary**Form:** Other Structure**Condition:** C**Site Status:** SAM RD207

Description: 1) A disturbed cairn, 12.2m by 11.6m and 0.6m high, exhibiting a 'good rectangular cist', 1.3m by 0.61m and 0.4m high. A sheep shelter has been constructed about the cist. (source Os495card; SN97SW3)
J.Wiles 22.04.02

2) Fields altered: Trust, PRN, Site Status, Period, Form1, NGR, Condition, Land Use, Community, Altitude, Upd_on, Updater

This cairn survives as a grass-covered stone mound, with some stone protruding through the vegetation. Some cairn material has been used to construct a sheep shelter, NPRN 502592, on top of the mound, enclosing the open central cist, which survives in remarkably good condition. The cairn mound measures 12m in diameter and is up to 0.6m high. The cist measures 1.3m east to west by 0.6m and is 0.4m deep. It is stone-lined and of solid construction but its covering stone or stones are no longer present.

RCAHMW , 1913 , Inventory of the Ancient Monuments in Wales and Monmouth III - County of Radnor , 99-100, no 394

J.J. Hall, Trysor, 8 September 2009

SMR PRN: CPAT 1658**Relationships:**

Associated with 502592

Photographs:

ELNN2009_047	11/05/2009	Bronze Age cairn, with later shelter, NPRN 502592, on top, looking south.
ELNN2009_048	11/05/2009	Detail of cist in centre of Bronze Age cairn, NPRN 304965, looking east.

Visited on:

NPRN: 304966

CARN WEN, LLANSANTFFRAED

CAIRN

CWMDWUDDWR

NGR: SN9028573845 Grid reference taken at centre of site **Altitude:** 492**Period:** Bronze Age **Broadclass:** Religious Ritual and Funerary**Form:** Other Structure **Condition:** C**Site Status:** SAM RD206

Description: 1) A cairn, 14m in diameter and 1.0m high, much disturbed by pitting and shelter building on its NE half.
(source Os495card; SN97SW1)
J.Wiles 22.04.02

2) Fields altered: Trust, PRN, Site Status, Period, NGR, Form1, Condition, Land Use, Community, Old County, Local Authority, Origin

A disturbed, grass-covered, stone cairn, which is still a prominent landscape feature, partly due to the use of the cairn material to build a solid stone shelter, NPRN 502538, on its eastern side and a small modern marker cairn at the centre of the mound. Nevertheless the essential form of the cairn is still easily understood being a stone cairn 14m in diameter and a little over 0.5m high. J.J. Hall, Trysor, 8 September 2009

SMR PRN: CPAT 898**Relationships:**

Associated with 502538

Photographs:

ELNN2009_043 11/05/2009 Bronze Age cairn, looking east.

ELNN2009_044 11/05/2009 Bronze Age cairn, looking south.

ELNN2009_042 11/05/2009 Bronze Age cairn, looking east.

Visited on: Field Observation 11-May-2009 TR JJH

NPRN: 308692

MAEN HIR;GLAN FEDWEN, CAIRN

CAIRN

NGR: SN8576075950 Grid reference taken at centre of site **Altitude:** 443**Period:** Bronze Age **Broadclass:** Religious Ritual and Funerary**Form:** Other Structure **Condition:** B**Site Status:** SAM MG322**Description:** 1) A substantial (possibly 10-15m diameter) round cairn, apparently undisturbed.
RCAHMW AP955041/66-7
J.Wiles 19.01.04

2) Remains of a cairn cemetery on the south-west facing flanks of Glan Fedwen. Comprises of at least four cairns, one of which is a massive and very well-preserved kerb cairn, measuring 18.5m in diameter and up to 1.3m in height. The remaining cairns are small satellites of the kerb cairn and range in size from 3m to 5m in diameter and stand up to 0.3m in height.
Source: Cadw scheduling description. F.Foster/RCAHMW 17.08.2006

3) Fields altered: NGR from SN85787602, Trust, PRN, Site Status, Period changed from Unknown, Form1, Fields updated: Condition, Land Use, Community, Old County, Local Authority, Origin, Broadclass

This fine stone cairn measures 18.5m in diameter and is 1.3m high. It stands on a natural terrace, from where clear views are given southwestwards down the upper Ystwyth valley. A rough sheep-shelter, c.5m square, has been created on top of the cairn. It is notable that this cairn, despite its impressive size, is virtually invisible in the landscape and is only seen from close proximity. Several smaller cairns, NPRNs 502524-504527, are recorded close by and together the cairns form cairn cemetery NPRN 502591. J.J. Hall, Trysor, 8 September 2009

SMR PRN: CPAT 4363**Relationships:**

Part of 502591

Photographs:

ELNN2009_025	10/05/2009	Bronze Age cairn, looking west northwest.
ELNN2009_026	10/05/2009	Bronze Age cairn, looking south.
ELNN2009_024	10/05/2009	Bronze Age cairn, looking southwest.

Visited on: Field Observation 10-May-2009 TR JJH

NPRN: 401044
CISTFAEN BARROWS

ROUND BARROW PAIR

NGR: SN86447688 Grid reference taken at centre of site **Altitude:** 512
Period: Bronze Age **Broadclass:** Religious Ritual and Funerary
Form: Earthwork **Condition:** C
Site Status: SAM RD210
Description: 1) SAM No RD210

Remains of two round barrows, probably dating to the Bronze Age and situated within open moorland on the south-facing slopes of Cistfaen. The grass-covered barrows are both circular on plan. The northernmost barrow (A) measures about 8m in diameter and up to 0.5m in height and has an exposed central cist, which measures about 1.2m in length by 0.5m transversely within earthfast edge-set orthostats. The southernmost barrow (B) measures about 5m in diameter and up to 0.3m in height.

Source: Cadw scheduling description. 11/08/2004 FF

2) Field Upd_On changed from 18/12/2004 and Updater changed from FF, Short_text

Separate NPRNs were created for these two round barrows by the 2009 Elenydd North Uplands Survey project. "Barrow A" is NPRN 502502 and "Barrow B" is NPRN 502501. J.J. Hall, Trysor, 8 September 2009

SMR PRN:**Relationships:**

Consists of 502501

Consists of 502502

Visited on: Field Observation

10-May-2009

Photographs:

TR

JJH

NPRN: 502501
CISTFAEN, ROUND BARROW I

ROUND BARROW

NGR: SN8640176857 Grid reference taken at centre of site **Altitude:** 509
Period: Bronze Age **Broadclass:** Religious Ritual and Funerary
Form: Earthwork **Condition:** C
Site Status: SAM RD210

Description: The southernmost round barrow of round barrow pair, NPRN 401044, and monument B in the scheduling description. The pair of barrows lie on the southern facing slopes of Cistfaen. It is a grass-covered and probably a stone cairn, rather than a earthen round barrow. It measures about 5m in diameter and up to 0.3m in height. J.J. Hall, Trysor, 10 May 2009

SMR PRN: CPAT 4951

Relationships:

Part of 401044

Photographs:

ELNN2009_018

10/05/2009

Round barrow, looking south southeast.

Visited on: Field Observation

10-May-2009

TR

JJH

NPRN: 502502

CISTFAEN, ROUND BARROW II

ROUND BARROW

NGR: SN8648076945 Grid reference taken at centre of site **Altitude:** 515**Period:** Bronze Age **Broadclass:** Religious Ritual and Funerary**Form:** Earthwork **Condition:** C**Site Status:** SAM RD210

Description: The northernmost barrow of round barrow pair, NPRN 401044 and monument A in the scheduling description. The pair of barrows lie on the southern facing slopes of Cistfaen. The mound is largely grass-covered and probably a stone cairn, rather than a earthen round barrow. It measures about 8m in diameter and up to 0.5m in height and has an exposed central cist, which measures about 1.2m in length by 0.5m transversely within earthfast edge-set orthostats. These barrows are scheduled as a Barrow Pair (RD210). J.J. Hall, Trysor, 10 May 2009

SMR PRN: CPAT 4950**Relationships:**

Part of 401044

Photographs:

ELNN2009_016 10/05/2009 Round barrow, looking east.

ELNN2009_017 10/05/2009 Cist in round barrow, looking south.

Visited on: Field Observation 10-May-2009 TR JJH**NPRN: 502503**

BLAEN Y CWM, SHEEP FOLD

SHEEP FOLD

NGR: SN8553675629 Grid reference taken at centre of site **Altitude:** 396**Period:** Post Medieval **Broadclass:** Agriculture and Subsistence**Form:** Ruin **Condition:** C**Site Status:**

Description: A structure shown on the 1st edition 1:10560 Ordnance Survey map of 1888 (Radnorshire) and named as "Sheepfold". It is evident that the sheep fold has been built on top of an earlier structure, quite possibly a long hut. The standing structure, which corresponds with the sheep fold shown on the early Ordnance Survey maps, measures 6m east-west by 4.5m, with walls 0.9m thick and up to 1m high. Underlying this structure is a larger rectilinear structure, reduced to wall bases where it has not been built over by the sheep fold. This structure measures 9.5m north-south by 6m and may have been a two-celled building, probably a long hut, NPRN 502588, the northern cell now lying beneath the sheep fold. J.J. Hall, Trysor, 8 September 2009

SMR PRN:**Relationships:**

Associated with 502588

Photographs:

ELNN2009_019 10/05/2009 Sheep fold, looking east.

Visited on: Field Observation 10-May-2009 TR JJH

NPRN: 502504
CWM RHYDDERCH

BOUNDARY STONE

NGR: SN8833975365 Grid reference taken at centre of site **Altitude:** 395
Period: Post Medieval **Broadclass:** Monument <By Form>
Form: Documents **Condition:** U

Site Status:

Description: A boundary stone shown on 1st and 2nd edition 1:10560 Ordnance Survey maps of 1888 and 1903. It was not found during Uplands Initiative fieldwork in 2009. J.J. Hall, Trysor, 10 May 2009

SMR PRN:**Relationships:****Photographs:**

Visited on: Field Observation 12-May-2009 TR JJH

NPRN: 502505

GORORION, BOUNDARY STONE I

BOUNDARY STONE

NGR: SN8721274411 Grid reference taken at centre of site **Altitude:** 455
Period: Post Medieval **Broadclass:** Monument <By Form>
Form: Documents **Condition:** U

Site Status:

Description: A boundary stone shown on 1st and 2nd edition 1:10560 Ordnance Survey maps of 1888 and 1903. It was not located in 2009 during Uplands Initiative fieldwork. Other boundary stones in the area were found to be inscribed with the initials WWW (Watkin Williams Wynn of the Wynnstay Estate). J.J. Hall, Trysor, 8 September 2009

SMR PRN: CPAT 56262

Relationships:**Photographs:**

Visited on: Field Observation 14-May-2009 TR JJH

NPRN: 502506

GORORION, BOUNDARY STONE II

BOUNDARY STONE

NGR: SN8733074422 Grid reference taken at centre of site **Altitude:** 469
Period: Post Medieval **Broadclass:** Monument <By Form>
Form: Documents **Condition:** U

Site Status:

Description: A boundary stone shown on 1st and 2nd edition 1:10560 Ordnance Survey maps of 1888 and 1903. It was not located in 2009 during Uplands Initiative fieldwork. Other boundary stones in the area were found to be inscribed with the initials WWW (Watkin Williams Wynn of the Wynnstay Estate). J.J. Hall, Trysor, 8 September 2009

SMR PRN: CPAT 56261

Relationships:**Photographs:**

Visited on: Field Observation 14-May-2009 TR JJH

NPRN: 502507

GORORION, BOUNDARY STONE III

BOUNDARY STONE

NGR: SN8740574422 Grid reference taken at centre of site **Altitude:** 450

Period: Post Medieval **Broadclass:** Monument <By Form>

Form: Documents **Condition:** U

Site Status:

Description: A boundary stone shown on 1st and 2nd edition 1:10560 Ordnance Survey maps of 1888 and 1903. It was not located in 2009 during Uplands Initiative fieldwork. Other boundary stones in the area were found to be inscribed with the initials WWW (Watkin Williams Wynn of the Wynnstay Estate). J.J. Hall, Trysor, 8 September 2009

SMR PRN: CPAT 56260

Relationships:

Photographs:

Visited on: Field Observation 14-May-2009 TR JJH

NPRN: 502508

GORORION, BOUNDARY STONE IV

BOUNDARY STONE

NGR: SN8748074462 Grid reference taken at centre of site **Altitude:** 445

Period: Post Medieval **Broadclass:** Monument <By Form>

Form: Other Structure **Condition:** D

Site Status:

Description: A boundary stone shown on 1st and 2nd edition 1:10560 Ordnance Survey maps of 1888 and 1903. It was located in 2009 and found to be recumbent. Other stones on this boundary are inscribed with the initials WWW (Watkin Williams Wynn of the Wynnstay Estate), but the lettering was not observed on the exposed face of this stone. The stone was 0.9m long and 0.4m wide x 0.15m thick. J.J. Hall, Trysor, 8 September 2009

SMR PRN: CPAT 56259

Relationships:

Photographs:

Visited on: Field Observation 14-May-2009 TR JJH

NPRN: 502509

GORORION, BOUNDARY STONE V

BOUNDARY STONE

NGR: SN8751574615 Grid reference taken at centre of site **Altitude:** 447**Period:** Post Medieval **Broadclass:** Monument <By Form>**Form:** Other Structure **Condition:** B**Site Status:****Description:** A boundary stone shown on 1st and 2nd edition 1:10560 Ordnance Survey maps of 1888 and 1903. It was located in 2009 and found to be inscribed with the initials WWW (Watkin Williams Wynn of the Wynnstay Estate). The stone was 0.3m high and 0.3m wide x 0.1m thick. Vegetation around the stone was reeds and purple moor grass. J.J. Hall, Trysor, 8 September 2009**SMR PRN:** CPAT 56258**Relationships:****Photographs:**

ELNN2009_089 14/05/2009 Boundary stone.

Visited on: Field Observation 14-May-2009 TR JJH**NPRN:** 502510

GORORION, BOUNDARY STONE VI

BOUNDARY STONE

NGR: SN8774274871 Grid reference taken at centre of site **Altitude:** 494**Period:** Post Medieval **Broadclass:** Monument <By Form>**Form:** Other Structure **Condition:** B**Site Status:****Description:** A boundary stone shown on 1st and 2nd edition 1:10560 Ordnance Survey maps of 1888 and 1903. It was located in 2009 and found to be inscribed with the initials WWW (Watkin Williams Wynn of the Wynnstay Estate). The stone was 0.25m high and 0.35m wide x 0.1m thick. Vegetation around the stone was purple moor grass and reeds. J.J. Hall, Trysor, 8 September 2009**SMR PRN:** CPAT 502510**Relationships:****Photographs:**

ELNN2009_088 14/05/2009 Boundary stone, looking southeast.

Visited on: Field Observation 14-May-2009 TR JJH

NPRN: 502511ABERYSTWYTH TO RHAYADER ROAD, MILESTONE
MILESTONE II**NGR:** SN8716073780 Grid reference taken at centre of site **Altitude:** 375**Period:** Post Medieval **Broadclass:** Transport**Form:** Other Structure **Condition:** E**Site Status:****Description:** A milestone shown on the 1st and 2nd 1:10560 edition Ordnance Survey maps of 1888 and 1903 but not on the 4th edition of 1953. It marked the distances "Aberystwyth 22 Rhayader 7½". This stone was not found during the 2009 Elenydd North Upland Survey and appears to have been lost due to road improvements. J.J. Hall, Trysor, 1 October 2009**SMR PRN:****Relationships:****Photographs:****Visited on:** Field Observation 14-May-2009 TR JJH**NPRN:** 502512

TRAWSNANT, SHEEP FOLD SHEEP FOLD

NGR: SN9022273263 Grid reference taken at centre of site **Altitude:** 409**Period:** Post Medieval **Broadclass:** Agriculture and Subsistence**Form:** Ruin **Condition:** C**Site Status:****Description:** A sheep fold shown on 1st and 2nd edition 1:10560 Ordnance Survey maps of 1888 and 1903. The structure has roughly coursed drystone walls, standing up to 1.2m high and 0.8m thick. Overall, it measures 9.5m northeast to southwest by 5m and stands on a platform terraced into the northern side of the Trawsnant valley. When visited in May 2009 the site was in an area of rough grazing and the vegetation cover was grass and reeds. There is no firm evidence to suggest that the sheep fold has replaced an earlier structure, although it is not impossible that it was predated by a long hut. A slight change in the floor level inside the fold may be an indication that there was originally a two-celled structure here, but this is conjecture at present. J.J. Hall, Trysor, 8 September 2009**SMR PRN:** CPAT 53165**Relationships:****Photographs:**

ELNN2009_036 11/05/2009 Sheep fold, looking northeast.

ELNN2009_037 11/05/2009 Sheep fold, looking northeast.

Visited on: Field Observation 11-May-2009 TR JJH

NPRN: 502513ABERYSTWYTH TO RHAYADER ROAD, MILESTONE
MILESTONE I**NGR:** SN8840472780 Grid reference taken at centre of site **Altitude:** 352**Period:** Post Medieval **Broadclass:** Transport**Form:** Documents **Condition:** U**Site Status:****Description:** A milestone shown on the 1st and 2nd edition 1:10560 Ordnance Survey maps of 1888 and 1903. "Aberystwyth 23 Rhayader 6½. It was presumably set up along the old turnpike road but was been lost some time during the 20th century. The stone was reportedly buried during the Second World War and could not be found after the war according to the Historic Environment Record, source unidentified. It was not found during Upland Initiative fieldwork in 2009. J.J. Hall, Trysor, 9 September 2009**SMR PRN:** CPAT 86243**Relationships:****Photographs:****Visited on:** Field Observation 12-May-2009 TR JJH**NPRN:** 502514

ESGAIR RUDD, TRACKWAY TRACKWAY

NGR: SN8803873464 Grid reference taken at point along linear site **Altitude:** 347**Period:** Modern **Broadclass:** Transport**Form:** Earthwork **Condition:** A**Site Status:****Description:** A modern, metalled farm track, apparently built to give access to a minor quarry, NPRN 502553, and the hill pasture on Esgair Rudd, from the Cwmystwyth to Rhayader road. It is c. 500m in length and up to 4m wide overall. J.J. Hall, Trysor, 29 October 2009**SMR PRN:****Relationships:****Photographs:**

ELNN2009_086 14/05/2009 Modern trackway, looking northeast.

Visited on: Field Observation 14-May-2009 TR JJH

NPRN: 502515

NANT Y FFALD, QUARRY

QUARRY

NGR: SN8988872395 Grid reference taken at centre of site**Altitude:** 354**Period:** Post Medieval?;Modern **Broadclass:** Industrial**Form:** Earthwork **Condition:** C**Site Status:****Description:** A quarry cut into an east-facing slope along the western side of a trackway, NPRN 502699. The quarry measures 35m north to south by 27m and up to 4m deep. J.J. Hall, Trysor, 3 May 2009**SMR PRN:****Relationships:**

Associated with 502699

Photographs:

ELNN2009_034 11/05/2009 Quarry, alongside the metalled portion of trackway NPRN 502699, looking south.

Visited on: Field Observation 01-May-2009 TR JJH**NPRN: 502516**

CWM NANT Y FFALD, QUARRY

QUARRY?

NGR: SN8979372479 Grid reference taken at centre of site**Altitude:** 361**Period:** Medieval?;Post Medieval? **Broadclass:** Industrial**Form:** Earthwork **Condition:** C**Site Status:****Description:** An earthwork hollow cut into the south-facing slope. The hollow is 7m north northeast to south southwest by 3m wide and up to 1.75m deep. It is open to the south southeast with stone debris including quartz on its eastern side. When visited in May 2009 the site was in an area of rough grazing and the vegetation cover was grass and bracken. J.J. Hall, Trysor, 3 May 2009**SMR PRN:****Relationships:****Photographs:**

ELNN2009_010 01/05/2009 Possible quarry, looking south southeast.

Visited on: Field Observation 01-May-2009 TR JJH

NPRN: 502517

CWM NANT Y FFALD, ENCLOSURE

ENCLOSURE?

NGR: SN8977072533 Grid reference taken at centre of site**Altitude:** 370**Period:** Medieval?;Post Medieval? **Broadclass:** Monument <By Form>**Form:** Earthwork **Condition:** D**Site Status:**

Description: A D shaped terraced area cut into a south-facing slope with a stone line or bank on its southwest side. The stone bank was 12.5m long and 2.5m wide and 0.25m high and had more the appearance of a clearance bank than a structure. The terraced area behind it was 5.5m wide and open to its south southeast side. When visited in May 2009 the site was in an area of rough grazing where the vegetation was grass and bracken. J.J. Hall, Trysor, 3 May 2009

SMR PRN:**Relationships:****Photographs:**

ELNN2009_011 01/05/2009 Possible enclosure, looking southwest.

Visited on: Field Observation 01-May-2009 TR JJH**NPRN:** 502518

CWM NANT Y FFALD, BANK

BANK (EARTHWORK)

NGR: SN8971772499 Grid reference taken at centre of site**Altitude:** 362**Period:** Unknown **Broadclass:** Monument <By Form>**Form:** Earthwork **Condition:** C**Site Status:**

Description: A curvilinear earth bank, 10m long and 1.5m wide at its base, at the base of north facing slope, just above a stream. The bank appeared to be natural although its purpose was not clear but it could have been the result of slumping. When visited in May 2009 the site was in an area of rough grazing and the vegetation cover was bracken, reeds and grass. A sheep track running over the bank was starting erode it. J.J. Hall, Trysor, 3 May 2009

SMR PRN:**Relationships:****Photographs:**

ELNN2009_012 01/05/2009 Bank, looking west southwest.

Visited on: Field Observation 01-May-2009 TR JJH

NPRN: 502519

ESGAIR Y TY, CULTIVATION RIDGES

CULTIVATION MARKS

NGR: SN8903072610 Grid reference taken at a central point within an extensive site **Altitude:** 370**Period:** Post Medieval? **Broadclass:** Agriculture and Subsistence**Form:** Earthwork **Condition:** C**Site Status:**

Description: An area of cultivation along the flanks of Esgair y Ty hill. Ploughing, as shown by the cultivation ridge, has mainly been carried out along the southern and eastern slopes of the hill, covering an area of approximately 20 hectares. A detached block of cultivation was also evident higher up on the north-facing side of the hill, approximately 2 hectares in area and focused on SN8953872484. It is not certain if a group of pillow mounds, NPRN 304835, on the eastern end of the hill predate or postdate the ploughing. When visited in May 2009 the hill was an area of rough grazing covered with grass and bracken. J.J. Hall, Trysor, 8 September 2009

SMR PRN:**Relationships:****Photographs:**

Visited on: Field Observation 01-May-2009 TR JJH

NPRN: 502520

ESGAIR Y TY, TRACKWAY

TRACKWAY

NGR: SN8974572334 Grid reference taken at point along linear site **Altitude:** 391**Period:** Post Medieval **Broadclass:** Transport**Form:** Earthwork **Condition:** C**Site Status:**

Description: An old trackway, now rarely used, which climbs Esgair y Ty from a starting point near the main road at Aber Henllan. It climbs the hill north northwestwards, passing a group of medieval or early post medieval pillow mounds on Esgair y Ty, NPRN 304835, then turning to the northwest at the top of the valley slope and petering out on the more level ground to the west of the pillow mound group. It can be followed for over 500m in total usually in the form of a shallow hollow way, no more than 2m wide. When visited in May 2009 the trackway was in an area of rough grazing and the vegetation cover was grass and bracken. J.J. Hall, Trysor, 8 September 2009

SMR PRN:**Relationships:****Photographs:**

ELNN2009_136 01/05/2009 Trackway, looking north northwest.

Visited on: Field Observation 01-May-2009 TR JJH

NPRN: 502521

ESGAIR Y TY, PLATFORM

PLATFORM

NGR: SN8983472014 Grid reference taken at centre of site**Altitude:** 331**Period:** Medieval?;Post Medieval? **Broadclass:** Monument <By Form>**Form:** Earthwork **Condition:** V**Site Status:**

Description: The site of a substantial earthwork platform, which has unfortunately been dissected by the Rhayader to Cwmystwyth road, which was formerly a turnpike road. This does of course indicate that the site had been abandoned before the turnpike road was constructed in the early 19th century. The central section of the site has been lost as a result, but the upper and lower ends, including the platform hood and apron, survive as well as what appear to be the wall foundations of a building which stood on the platform, particularly at the southern end. Overall, the platform was approximately 35m north to south by 21.5m. It seems likely that a substantial building stood on the platform, possibly a house. The adjacent hill is known as Esgair y Ty, the reference to a house (Ty) may be derived to this site. On Esgair y Ty itself, a group of 8 pillow mounds survive, which may have been associated with this site (two of the pillow mounds are located close to the platform, to the south of the modern road. An extensive area of cultivation across Esgair y Ty may equally be associated with the site, although their relationship with the pillow mounds is unclear. When visited in May 2009 vegetation cover was grass. J.J. Hall, Trysor, 8 September 2009

SMR PRN:**Relationships:****Photographs:**

ELNN2009_137 01/05/2009 Platform, looking southwest.

Visited on: Field Observation 01-May-2009 TR JJH**NPRN:** 502522

ELAN ESTATE, BOUNDARY POST IX

BOUNDARY POST

NGR: SN8634776886 Grid reference taken at centre of site**Altitude:** 515**Period:** Modern **Broadclass:** Monument <By Form>**Form:** Other Structure **Condition:** B**Site Status:**

Description: A concrete boundary post, probably erected in 1913, marking the boundary of the Elan Estate, which was founded by the Birmingham Corporation Water Act of 1892. The stone is badly eroded. Originally it would have been 20cm square, but it has become rounded by weathering. It stands approximately 65cm high and in its original position. Another of these post stands just to the south west of the southern cairn on Cistfaen (NPRN 304799) but was not recorded by the 2009 Elenydd North Uplands Survey as it is located outside the project area. J.J. Hall, Trysor, 8 September 2009

SMR PRN:**Relationships:****Photographs:**

ELNN2009_013 10/05/2009 Boundary post, looking north.

Visited on: Field Observation 10-May-2009 TR JJH

NPRN: 502523

GLAN FEDWEN, FIELDWORK

FIELDWORK

NGR: SN8632476325 Grid reference taken at centre of site**Altitude:** 475**Period:** Modern **Broadclass:** Defence**Form:** Earthwork **Condition:** C**Site Status:****Description:** A hollow, 5m by 2.5m and a maximum of 0.20m deep, exposing an area of peat with many corroded bullet casings on the surface. It appears that this has been created by military training exercises in the past. J.J. Hall, Trysor, 8 September 2009**SMR PRN:****Relationships:****Photographs:**

ELNN2009_015 10/05/2009 Detail of casings.

ELNN2009_014 10/05/2009 Fieldwork, looking west.

Visited on: Field Observation 10-May-2009 TR JJH**NPRN:** 502524

MAEN HIR, CAIRN II

CAIRN

NGR: SN8581575943 Grid reference taken at centre of site**Altitude:** 453**Period:** Bronze Age **Broadclass:** Religious Ritual and Funerary**Form:** Other Structure **Condition:** C**Site Status:** SAM MG322**Description:** A small, grass-covered stone cairn, one of a group associated with the much larger cairn NPRN 308692. This cairn measures 3.25m northwest to southeast by 2.5m and is no more than 0.2m high. It lies on a gently sloping, west-facing terrace above and to the east of the other cairns in the group. When visited in May 2009 the site was in an area of rough grazing and the vegetation cover was grass and moss. J.J. Hall, Trysor, 8 September 2009**SMR PRN:****Relationships:****Photographs:**

Part of 502591 ELNN2009_027 10/05/2009 Small Bronze Age cairn, with larger one, NPRN 308692, in the background, looking southwest.

ELNN2009_028 10/05/2009 Small Bronze Age cairn, looking south southwest.

Visited on: Field Observation 10-May-2009 TR JJH

NPRN: 502525

MAEN HIR, CAIRN III

CAIRN

NGR: SN8578275989 Grid reference taken at centre of site **Altitude:** 444**Period:** Bronze Age **Broadclass:** Religious Ritual and Funerary**Form:** Other Structure **Condition:** C**Site Status:** SAM MG322**Description:** A small stone cairn, one of a group associated with the much larger cairn NPRN 308692. This cairn measures approximately 5m in diameter and is up to 0.3m high. It lies on a natural west-facing terrace along with majority of the cairns in the group. When visited in May 2009 the area was used for rough grazing and the vegetation cover around the cairn was grass. J.J. Hall, Trysor, 8 September 2009**SMR PRN:****Relationships:**

Part of 502591

Photographs:

ELNN2009_029 10/05/2009 Bronze Age cairn, looking north.

ELNN2009_030 10/05/2009 Bronze Age cairn, with larger one, NPRN 308692, in the background, looking south.

Visited on: Field Observation 10-May-2009 TR JJH**NPRN:** 502526

MAEN HIR, CAIRN IV

CAIRN

NGR: SN8572475913 Grid reference taken at centre of site **Altitude:** 441**Period:** Bronze Age **Broadclass:** Religious Ritual and Funerary**Form:** Other Structure **Condition:** C**Site Status:** SAM MG322**Description:** A small, grass-covered, stone cairn, one of a group associated with the much larger cairn NPRN 308692. This cairn measures approximately 2.5m in diameter and is up to 0.25m high. It lies on a natural west-facing terrace along with majority of the cairns in the group. When visited in May 2009 the area was used for rough grazing. J.J. Hall, Trysor, 8 September 2009**SMR PRN:****Relationships:**

Part of 502591

Photographs:

ELNN2009_031 10/05/2009 Bronze Age cairn, looking west southwest.

ELNN2009_032 10/05/2009 Bronze Age cairn, looking west southwest.

Visited on: Field Observation 10-May-2009 TR JJH

NPRN: 502527

MAEN HIR, CAIRN V

CAIRN?

NGR: SN8573375936 Grid reference taken at centre of site **Altitude:** 442**Period:** Bronze Age **Broadclass:** Religious Ritual and Funerary**Form:** Other Structure **Condition:** C**Site Status:** SAM MG322**Description:** A possible small, grass-covered, stone cairn, one of a group associated with the much larger cairn NPRN 308692. This stone spread measures approximately 3m in diameter and up to 0.2m high. Vegetation obscures it and although it was thought that it was a cairn, it may be a natural feature. It lies within the scheduled area for Cairn Group MG322, but was not identified by the RCAHMW or Cadw prior to the scheduling of other features in the area. J.J. Hall, Trysor, 8 September 2009**SMR PRN:****Relationships:**

Part of 502591

Photographs:

ELNN2009_033 10/05/2009 Grass-covered stone pile, possibly a cairn, looking west southwest.

Visited on: Field Observation 10-May-2009 TR JJH**NPRN:** 502528

MAEN HIR, WALL

WALL

NGR: SN8577275884 Grid reference taken at point along linear site **Altitude:** 445**Period:** Unknown **Broadclass:** Monument <By Form>**Form:** Other Structure **Condition:** D**Site Status:****Description:** A length of low, ruined, grassed-over walling on the southern edge of a natural terrace. It runs for approximately 20m between SN8577275884 and SN8577875901 and is up to 0.80m wide in its spread state. It might be associated with a possible platform to the south, NPRN 502529, or the nearby cairn cemetery, NPRN 502591. When visited in May 2009 the area was used for rough grazing and vegetation cover was grass. J.J. Hall, Trysor, 8 September 2009**SMR PRN:****Relationships:****Photographs:**

ELNN2009_023 10/05/2009 Wall, looking south.

Visited on: Field Observation 10-May-2009 TR JJH

NPRN: 502529

MAEN HIR, PLATFORM

PLATFORM?

NGR: SN8577375866 Grid reference taken at centre of site **Altitude:** 438**Period:** Medieval?;Post Medieval? **Broadclass:** Monument <By Form>**Form:** Earthwork **Condition:** C**Site Status:**

Description: A possible earthwork platform, created at the southern edge of a natural terrace by cutting into the south-facing slope. The level area measures at least 8m southeast to northwest by 6m, although it may extend a few metres further to the southeast, but vegetation obscures that area. It is possible that this is a natural terrace. J.J. Hall, Trysor, 8 September 2009

SMR PRN:**Relationships:****Photographs:**

ELNN2009_022 10/05/2009 Platform, looking southeast.

Visited on: Field Observation 10-May-2009 TR JJH**NPRN:** 502530

MAEN HIR, STANDING STONE

STANDING STONE?

NGR: SN8559875773 Grid reference taken at centre of site **Altitude:** 393**Period:** Bronze Age **Broadclass:** Religious Ritual and Funerary**Form:** Other Structure **Condition:** M**Site Status:**

Description: A large, recumbent stone, 3m long by 0.6m wide, tapering to a point at one end, now lying at the southern edge of the Cwmystwyth to Rhayader road. Erwyd Howells has written in his 2005 book "Good Men and True" that the stone once stood on the northern side of the road, but was moved when the road was widened in the 1990s. It may be significant that the hill to the north is called Maen Hir. J.J. Hall, Trysor, 8 September 2009

SMR PRN: CPAT 43193**Relationships:****Photographs:**

ELNN2009_020 10/05/2009 Recumbent stone, looking north northeast.

ELNN2009_021 10/05/2009 Recumbent stone, looking west.

Visited on: Field Observation 10-May-2009 TR JJH

NPRN: 502531

TRAWSNANT, SHELTER

SHELTER?

NGR: SN9022873456 Grid reference taken at centre of site **Altitude:** 438**Period:** Post Medieval? **Broadclass:** Monument <By Form>**Form:** Earthwork **Condition:** C**Site Status:**

Description: A hollow cut into the south-facing valley side. It measures 7m northeast to southwest and is 1m wide, with a low bank, 2.5m wide at base, on its western side, and an ephemeral bank along its eastern side. Its purpose is unknown, although it may represent the site of a simple shelter. When visited in May 2009 the area was used for rough grazing and vegetation within the hollow was reeds. J.J. Hall, Trysor, 8 September 2009

SMR PRN:**Relationships:****Photographs:**

Visited on: Field Observation 11-May-2009 TR JJH

NPRN: 502532

RHIW AFON, MARKER STONE

MARKER STONE

NGR: SN9041073459 Grid reference taken at centre of site **Altitude:** 456**Period:** Post Medieval? **Broadclass:** Unassigned**Form:** Other Structure **Condition:** C**Site Status:**

Description: A small slate slab, which appears to have been deliberately set upright, with other similar slabs around its base helping to support it in position. The upright stone is only 0.75m high, and measured 0.5m wide by 0.1m thick. When visited in May 2009 the area was used for rough grazing and vegetation cover was grass and reeds. J.J. Hall, Trysor, 8 September 2009

SMR PRN:**Relationships:****Photographs:**

ELNN2009_039 11/05/2009 Marker stone, looking southeast.

ELNN2009_038 11/05/2009 Marker stone, looking southwest.

Visited on: Field Observation 11-May-2009 TR JJH

NPRN: 502533

ELAN ESTATE, BOUNDARY POST XXIV BOUNDARY POST

NGR: SN9058573764 Grid reference taken at centre of site **Altitude:** 474**Period:** Modern **Broadclass:** Monument <By Form>**Form:** Other Structure **Condition:** C**Site Status:**

Description: A concrete boundary post, probably erected in 1913, marking the boundary of the Elan Estate, which was founded by the Birmingham Corporation Water Act of 1892. The stone is badly eroded. Originally it would have been 0.20m square, but it has become rounded by weathering. It stands 0.60m high and is probably in its original position, although a local farmer told the project many of these boundary posts had been re-erected in recent years. J.J. Hall, Trysor, 14 May 2009.

SMR PRN:**Relationships:****Photographs:**

ELNN2009_040 11/05/2009 Boundary post, looking southwest.

Visited on: Field Observation 11-May-2009 TR JJH**NPRN:** 502534

ELAN ESTATE, BOUNDARY POST XXV BOUNDARY POST

NGR: SN9052173835 Grid reference taken at centre of site **Altitude:** 498**Period:** Modern **Broadclass:** Monument <By Form>**Form:** Other Structure **Condition:** C**Site Status:**

Description: A concrete boundary post, probably erected in 1913, marking the boundary of the Elan Estate, which was founded by the Birmingham Corporation Water Act of 1892. The stone is badly eroded. Originally it would have been 0.20m square, but it has become rounded by weathering. It stands approximately 0.50m high and is probably in its original position, although a local farmer told the project many of these boundary posts had been re-erected in recent years. J.J. Hall, Trysor, 14 May 2009.

SMR PRN:**Relationships:****Photographs:****Visited on:** Field Observation 11-May-2009 TR JJH

NPRN: 502535

ELAN ESTATE, BOUNDARY POST XXII

BOUNDARY POST

NGR: SN9045073868 Grid reference taken at centre of site **Altitude:** 499**Period:** Modern **Broadclass:** Monument <By Form>**Form:** Other Structure **Condition:** C**Site Status:**

Description: A concrete boundary post, probably erected in 1913, marking the boundary of the Elan Estate, which was founded by the Birmingham Corporation Water Act of 1892. The stone is badly eroded. Originally it would have been 0.20m square, but it has become rounded by weathering. It stands approximately 0.60m high and is probably in its original position, although a local farmer told the project many of these boundary posts had been re-erected in recent years. J.J. Hall, Trysor, 14 May 2009.

SMR PRN:**Relationships:****Photographs:**

ELNN2009_041 11/05/2009 Boundary post, looking northwest.

Visited on: Field Observation 11-May-2009 TR JJH**NPRN:** 502536

ELAN ESTATE, BOUNDARY POST XXI

BOUNDARY POST

NGR: SN9042073901 Grid reference taken at centre of site **Altitude:** 505**Period:** Modern **Broadclass:** Monument <By Form>**Form:** Other Structure **Condition:** B**Site Status:**

Description: A concrete boundary post, probably erected in 1913, marking the boundary of the Elan Estate, which was founded by the Birmingham Corporation Water Act of 1892. The stone is inscribed with the letters BC on one face and is 0.20m square, standing approximately 0.50m high and is probably in its original position, although a local farmer told the project many of these boundary posts had been re-erected in recent years. J.J. Hall, Trysor, 14 May 2009.

SMR PRN:**Relationships:****Photographs:****Visited on:** Field Observation 11-May-2009 TR JJH

NPRN: 502537

ELAN ESTATE, BOUNDARY POST XX

BOUNDARY POST

NGR: SN9035573946 Grid reference taken at centre of site**Altitude:** 505**Period:** Modern **Broadclass:** Monument <By Form>**Form:** Other Structure **Condition:** B**Site Status:**

Description: A concrete boundary post, probably erected in 1913, marking the boundary of the Elan Estate, which was founded by the Birmingham Corporation Water Act of 1892. The stone is inscribed with the letters BC on one face and is 0.20m square, standing approximately 0.75m high and is probably in its original position, although a local farmer told the project many of these boundary posts had been re-erected in recent years. J.J. Hall, Trysor, 14 May 2009.

SMR PRN:**Relationships:****Photographs:**

Visited on: Field Observation 11-May-2009 TR JJH

NPRN: 502538

CARN WEN, SHELTER

SHELTER

NGR: SN9028773841 Grid reference taken at centre of site**Altitude:** 492**Period:** Post Medieval **Broadclass:** Monument <By Form>**Form:** Other Structure **Condition:** C**Site Status:**

Description: A P-shaped drystone walled shelter built on top of Bronze Age cairn NPRN 304966, using cairn material in its construction. The shelter is composed of a square compartment, approximately 2.5m square, with a 1.75m long by 0.50m wide wall running eastwards from its southeastern corner. The rubble-build walls are generally over 0.5m high. J.J. Hall, Trysor, 8 September 2009

SMR PRN:**Relationships:**

Associated with 304966

Photographs:

ELNN2009_045 11/05/2009 Shelter built on top of Bronze Age cairn NPRN 304966, looking east.

Visited on: Field Observation 11-May-2009 TR JJH

NPRN: 502539
RHIW AFON, MOUND I

MOUND

NGR: SN9025073863 Grid reference taken at centre of site **Altitude:** 501
Period: Unknown **Broadclass:** Monument <By Form>
Form: Earthwork **Condition:** C

Site Status:

Description: A low, earthwork mound, covered by purple moor grass. It measures 5m northwest to southeast by 4m by 0.5m high and is rather rectilinear in plan. It may be a natural feature, perhaps a peat mound, but its proximity to Carn Wen means that it could be a satellite cairn. J.J. Hall, Trysor, 8 September 2009

SMR PRN:

Relationships:

Photographs:

Visited on: Field Observation 11-May-2009 TR JJH

NPRN: 502540

ELAN ESTATE, BOUNDARY POST XIX

BOUNDARY POST

NGR: SN9006674121 Grid reference taken at centre of site **Altitude:** 515
Period: Modern **Broadclass:** Monument <By Form>
Form: Other Structure **Condition:** B

Site Status:

Description: A concrete boundary post, probably erected in 1913, marking the boundary of the Elan Estate, which was founded by the Birmingham Corporation Water Act of 1892. The stone is inscribed with the letters BC on one face and is 0.20m square, standing approximately 0.75m high. It is probably in its original position, although a local farmer told the project many of these boundary posts had been re-erected in recent years. J.J. Hall, Trysor, 14 May 2009.

SMR PRN:

Relationships:

Photographs:

Visited on: Field Observation 11-May-2009 TR JJH

NPRN: 502541

RHIW AFON, CAIRN

CAIRN

NGR: SN9070673875 Grid reference taken at centre of site **Altitude:** 463**Period:** Bronze Age **Broadclass:** Religious Ritual and Funerary**Form:** Other Structure **Condition:** C**Site Status:**

Description: A well-preserved stone cairn, measuring 9.25m in diameter and up to 0.75m high. The cairn mound is stable and largely grassed-over, and the exposed stones are generally small. There is a slight dish in the centre of the mound, possibly an original characteristic. It does not appear that the cairn has been disturbed to any great extent. The cairn sits in a prominent position at the head of a natural pass between Rhiw Afon and Cefn Bach, from where there are good views to the upper Wye valley to the northeast. It is possible that it was a landmark feature when originally built. A small, modern marker cairn, NPRN 502613, has been built on the centre of the mound. J.J. Hall, Trysor, 8 September 2009

SMR PRN:**Relationships:**

Associated with 502613

Photographs:

ELNN2009_051	11/05/2009	Bronze Age cairn, looking north.
ELNN2009_050	11/05/2009	Bronze Age cairn, looking northeast.
ELNN2009_049	11/05/2009	Bronze Age cairn in a pass, looking southeast.

Visited on: Field Observation 11-May-2009 TR JJH

NPRN: 502542

YSGUBOR RHIW AFON, BANK

BANK (EARTHWORK)

NGR: SN9074674539 Grid reference taken at point along linear site **Altitude:** 322**Period:** Medieval?;Post Medieval? **Broadclass:** Monument <By Form>**Form:** Earthwork **Condition:** C**Site Status:**

Description: A substantial earthwork bank, which runs for approximately 30m northeast to southwest before turning south southeast for another 20m. The 18th or 19th century boundary wall of the common passes over the bank. The bank is at most 1.25m high and at least 2.5m wide at base. A slight ditch survives on the upslope side. Its purpose is unknown, but it maybe associated with other earthworks nearby at Ysgubor Rhiw Afon, which lie off the common and outside the boundary of the 2009 Elenydd (North) Upland Survey study area. When visited in May 2009 the area was used for rough grazing and vegetation cover was bracken. J.J. Hall, Trysor, 8 September 2009

SMR PRN:**Relationships:****Photographs:**

ELNN2009_053	11/05/2009	Earthwork bank, looking southeast.
--------------	------------	------------------------------------

Visited on: Field Observation 11-May-2009 TR JJH

NPRN: 502543

RHIW AFON, MOUND II

MOUND

NGR: SN9062873979 Grid reference taken at centre of site **Altitude:** 486**Period:** Unknown **Broadclass:** Monument <By Form>**Form:** Earthwork **Condition:** C**Site Status:****Description:** An earth mound, 4m north northeast to south southwest by 2m and 0.5m high, with a corresponding hollow to its western, upslope side. Its purpose is unknown. When visited in May 2009 the area was used for rough grazing and vegetation cover was grass. J.J. Hall, Trysor, 8 September 2009**SMR PRN:****Relationships:****Photographs:****Visited on:** Field Observation 11-May-2009 TR JJH**NPRN:** 502544

ELAN ESTATE, BOUNDARY POST XVIII

BOUNDARY POST

NGR: SN8908374708 Grid reference taken at centre of site **Altitude:** 503**Period:** Modern **Broadclass:** Monument <By Form>**Form:** Other Structure **Condition:** B**Site Status:****Description:** A concrete boundary post, probably erected in 1913, marking the boundary of the Elan Estate, which was founded by the Birmingham Corporation Water Act of 1892. The stone is inscribed with the letters BC on one face and is 0.20m square, standing approximately 0.60m high. It is probably in its original position, although a local farmer told the project many of these boundary posts had been re-erected in recent years. J.J. Hall, Trysor, 14 May 2009.**SMR PRN:****Relationships:****Photographs:**

ELNN2009_069 12/05/2009 Boundary post, looking southeast

Visited on: Field Observation 12-May-2009 TR JJH

NPRN: 502545

NANT HELFFIN, BANK

BANK (EARTHWORK)

NGR: SN8971575041 Grid reference taken at point along linear site**Altitude:** 394**Period:** Post Medieval**Broadclass:** Monument <By Form>**Form:** Earthwork**Condition:** C**Site Status:**

Description: A denuded earthwork bank runs downslope for approximately 140m to the north northwest of this point, before turning northeast and running into a small conifer stand near Nant Helffin. It appears to have defined the western edge of an old land parcel, but is not shown on any Ordnance Survey maps and is presumed to pre 19th century. The bank is a clear landscape feature, approximately 1m wide and up to 0.3m high. When visited in May 2009 the area was used for rough grazing and vegetation cover was grass. J.J. Hall, Trysor, 8 September 2009

SMR PRN:**Relationships:****Photographs:**

ELNN2009_055	11/05/2009	Earthwork bank, looking north northwest.
--------------	------------	--

Visited on: Field Observation

11-May-2009

TR

JJH

NPRN: 502546

NANT HELFFIN, SHELTER

SUNKEN SHELTER

NGR: SN8943274813 Grid reference taken at centre of site**Altitude:** 381**Period:** Medieval?;Post Medieval? **Broadclass:** Monument <By Form>**Form:** Earthwork**Condition:** C**Site Status:**

Description: An apparent shelter or sunken shelter, measuring 7m north northeast to south southwest by 5.5m, being set into the ground to a depth of 0.5m, creating a reed-filled hollow, 2m wide. On either side of the cut are denuded earth and stone banks, which are grassed over. It is assumed that this feature is associated with the nearby enclosure NPRN 502547. J.J. Hall, Trysor, 8 September 2009

SMR PRN:**Relationships:****Photographs:**

Associated with 502547

ELNN2009_058

11/05/2009

Sunken shelter, looking north northeast.

Visited on: Field Observation

11-May-2009

TR

JJH

NPRN: 502547

NANT HELFFIN, ENCLOSURE

ENCLOSURE

NGR: SN8945974856 Grid reference taken at centre of site **Altitude:** 375
Period: Post Medieval? **Broadclass:** Monument <By Form>
Form: Earthwork **Condition:** C

Site Status:

Description: This is a trapezoidal enclosure, measuring 30m along its northeastern side and 22m along its southwest side, and 25m wide. The enclosure banks are low and denuded, being 1m wide and less than 0.3m high. There is a slight internal ditch. This enclosure lies within field system NPRN 502694 but is thought to be earlier than the field system. It is not shown on any 19th or 20th century Ordnance Survey maps and is presumed to be pre-19th century in date. When visited in May 2009 the area was used for rough grazing and vegetation cover was grass and bracken. J.J. Hall, Trysor, 8 September 2009

SMR PRN:**Relationships:**

Associated with 502546

Photographs:

ELNN2009_056 11/05/2009 Low earthwork enclosure, looking southwest.

ELNN2009_057 11/05/2009 Low earthwork enclosure, looking northwest.

Visited on: Field Observation 11-May-2009 TR JJH

NPRN: 502548

GWAR Y TY, BANK (EARTHWORK) I

BANK (EARTHWORK)

NGR: SN8975274206 Grid reference taken at point along linear site **Altitude:** 520
Period: Post Medieval? **Broadclass:** Monument <By Form>
Form: Earthwork **Condition:** C

Site Status:

Description: This denuded earthwork bank still measures 3m wide at base and up to 0.5m high. It has a shallow ditch along its southern side. It has been suggested in the past that it may be a medieval dyke, possibly marking a manorial boundary. However, when visited for the Uplands Initiative project in 2009, it was observed that this bank runs east-southeast to west-northwest from Rhiw Afon at SN9026773974 to Gwar y Ty at SN896574268, distance of some 675m. It appears that it may well join with another earthwork bank (NPRN 502687) at SN896574268, from where the latter bank runs northwards to a natural rill at the northern edge of Gwar y Ty. The two banks appear to be a land boundary, perhaps defining a large parcel of land on Gwar y Ty and Rhiw Afon. This may well be associated with post medieval land division, rather than earlier activity. There is no evidence of this bank running further to the west. When visited in May 2009 the area was used for rough grazing and vegetation cover was grass. J.J. Hall, Trysor, 17 October 2009

SMR PRN: CPAT 1944**Relationships:****Photographs:**

ELNN2009_059 11/05/2009 Earthwork bank, looking northwest.

Visited on: Field Observation 11-May-2009 TR JJH

NPRN: 502549

LLETHR GARW, CONCRETE BASE

CONCRETE BASE

NGR: SN8904474838 Grid reference taken at centre of site **Altitude:** 530**Period:** Modern **Broadclass:** Monument <By Form>**Form:** Other Structure **Condition:** C**Site Status:****Description:** A small, irregular concrete slab, less than 0.50m in diameter, with a short, steel tube set in its centre. It is thought to be a base for temporary marker posts or perhaps surveying posts, associated with fixing the boundary of the Elan Estate in the early 20th century. J.J. Hall, Trysor, 8 September 2009**SMR PRN:****Relationships:****Photographs:**

ELNN2009_071 12/05/2009 Concrete slab, with boundary post NPRN 502626 in the background, looking northeast.

Visited on: Field Observation 12-May-2009 TR JJH**NPRN:** 502550

BLAEN CLAWDD DU, CAIRN

CAIRN

NGR: SN8776975170 Grid reference taken at centre of site **Altitude:** 519**Period:** Bronze Age **Broadclass:** Religious Ritual and Funerary**Form:** Other Structure **Condition:** C**Site Status:****Description:** A low stone cairn, 8m in diameter and 0.3m high on a south southeast facing slope. Most of the cairn body is grass or moss covered, and less than 0.2m high, but a quantity of stone has been piled up in the southwestern quadrant of the cairn to create a marker cairn, NPRN 502728. J.J. Hall, Trysor, 8 September 2009**SMR PRN:****Relationships:**

Associated with 502728

Photographs:

ELNN2009_078 12/05/2009 Grass-covered cairn with later marker cairn, NPRN 502728, on top of it, looking east southeast.

ELNN2009_076 12/05/2009 Grass-covered cairn with later marker cairn, NPRN 502728, on top of it, looking south southeast.

ELNN2009_077 12/05/2009 Grass-covered cairn with later marker cairn, NPRN 502728, on top of it, looking south southeast.

Visited on: Field Observation 12-May-2009 TR JJH

NPRN: 502551

ESGAIR WEN, CONCRETE BASE

CONCRETE BASE

NGR: SN8857974773 Grid reference taken at centre of site **Altitude:** 516**Period:** Modern **Broadclass:** Monument <By Form>**Form:** Other Structure **Condition:** C**Site Status:**

Description: A small, irregular concrete slab, less than 0.50m in diameter, with a short, steel tube set in its centre. It is thought to be a base for temporary marker posts or perhaps surveying posts, associated with fixing the boundary of the Elan Estate in the early 20th century. When visited in May 2009 the area was used for rough grazing and vegetation cover was moss. J.J. Hall, Trysor, 8 September 2009

SMR PRN:**Relationships:****Photographs:**

Visited on: Field Observation 12-May-2009 TR JJH

NPRN: 502552

ESGAIR RHIWLAN, ARTILLERY RANGE

FIRING RANGE

NGR: SN8791771367 Grid reference taken at a central point within an extensive site **Altitude:** 470**Period:** Modern **Broadclass:** Defence**Form:** Earthwork **Condition:** C**Site Status:**

Description: Esgair Rhiwlan is dotted with hollows and mounds, less than 5m in diameter and 0.70m high. These features have been noted in the past but it was unclear what had created them. It had been thought they might be a cairnfield or cairn cemetery. However during the Elenydd (North) 2009 field survey fragments of shrapnel were found on the surface of the hill. The hollows and mounds appear to have been created by shelling. During the years immediately preceding and during the First World War, the hill formed a part of the Rhayader Artillery Camp, and was a target area for guns positioned to the eastern side of the Elan Valley, some 3km away. When visited in May 2009 the area was used for rough grazing and vegetation cover was grass. J.J. Hall, Trysor, 8 September 2009

SMR PRN: CPAT 4124**Relationships:****Photographs:**

ELNN2009_083	13/05/2009	One of the mounds created by firing practice in the early 20th century, looking northeast.
ELNN2009_085	13/05/2009	Piece of shrapnel from one of the grassy mounds.
ELNN2009_084	13/05/2009	Piece of shrapnel from one of the grassy mounds.

Visited on: Field Observation 13-May-2009 TR JJH

NPRN: 502553
ESGAIR RUDD, QUARRY

QUARRY

NGR: SN8807673609 Grid reference taken at centre of site **Altitude:** 363
Period: Modern **Broadclass:** Industrial
Form: Earthwork **Condition:** B

Site Status:

Description: A modern quarry, measuring 65m north-south x 35m, accessed by trackway NPRN 502514. When seen in 2009 it was used to store a manure pile. J.J. Hall, Trysor, 17 October 2009

SMR PRN:

Relationships:

Photographs:

ELNN2009_087 14/05/2009 Modern quarry, filled with manure, looking north.

Visited on: Field Observation 14-May-2009 TR JJH

NPRN: 502554
AFON ELAN, REVETMENT

REVETMENT

NGR: SN8757473452 Grid reference taken at point along linear site **Altitude:** 356
Period: Modern **Broadclass:** Monument <By Form>
Form: Other Structure **Condition:** A

Site Status:

Description: Approximately 125m of the northern riverbank of Afon Elan has been revetted with large boulders, reinforced with wire netting. It continues along 50m of the eastern bank of the minor Nant Gororion stream joining it from the north at SN8756273447. This has presumably been done to protect the Cwmystwyth to Rhayader road to the north. J.J. Hall, Trysor, 8 September 2009

SMR PRN:

Relationships:

Photographs:

ELNN2009_138 14/05/2009 Revetment, looking southeast.

Visited on:

NPRN: 502555

GLAN FEDWEN, CAIRN I

CAIRN

NGR: SN8614775852 Grid reference taken at centre of site **Altitude:** 484**Period:** Bronze Age **Broadclass:** Religious Ritual and Funerary**Form:** Other Structure **Condition:** B**Site Status:**

Description: A low stone cairn, 4m by 3m and 0.25m high, mostly grassed-over, with stones protruding through the vegetation. This cairn appears undisturbed, even if somewhat denuded. A large flat stone exposed at the centre of the cairn may be a capstone over a central cist. It should be noted that this cairn is only 325m to the east southeast of the cairn cemetery on Maen Hir, NPRN 502591. J.J. Hall, Trysor, 8 September 2009

SMR PRN:**Relationships:****Photographs:**

ELNN2009_094 15/05/2009 Grass-covered cairn, looking east.

ELNN2009_093 15/05/2009 Grass-covered cairn, looking south.

Visited on: Field Observation 15-May-2009 TR JJH**NPRN:** 502556

MYTALOG FAWR, RAIN GAUGE

RAIN GAUGE

NGR: SN8721075976 Grid reference taken at centre of site **Altitude:** 414**Period:** Modern **Broadclass:** Education**Form:** Other Structure **Condition:** C**Site Status:**

Description: A disused rain gauge in the Mytalog Fawr valley, consisting of a circular earthwork ring, defined by a low earth bank 1m wide, enclosing an area of 2.75m diameter. In the centre of this area is a hollow, in which a copper pot still stands. The earthwork ring is itself enclosed within a rectilinear fenced enclosure, the wooden posts and wire fence of which were much decayed when seen in 2009. When visited in May 2009 the area was used for rough grazing and vegetation cover was grass and reeds. J.J. Hall, Trysor, 8 September 2009

SMR PRN:**Relationships:****Photographs:**

ELNN2009_099 15/05/2009 Detail of rain gauge.

ELNN2009_098 15/05/2009 Rain gauge, looking northeast.

Visited on: Field Observation 15-May-2009 TR JJH

NPRN: 502557

MYTALOG FAWR, LONG HUT

LONG HUT

NGR: SN8721275994 Grid reference taken at centre of site**Altitude:** 414**Period:** Medieval?;Post Medieval? **Broadclass:** Domestic**Form:** Other Structure **Condition:** C**Site Status:**

Description: A rectilinear long hut set on a level terrace on the western side of the Mytalog Fawr stream. It measures 12m north northeast to south southwest by 5m overall. The walls are low, less than 0.5m high by 1m wide. The structure was possibly divided into two cells by a line of edge-set slabs. The smallest of these cells is at the north-northeast end of the building, and measures only 1.5m by 2m internally. There is a possible central entrance in the eastern, lateral wall. At the north northeastern end, the eastern corner of the structure has been eroded by the Mytalog Fawr stream, suggesting a long term threat to the integrity of the site. When visited in May 2009 the area was used for rough grazing and vegetation cover was grass and reeds. J.J. Hall, Trysor, 8 September 2009

SMR PRN:**Relationships:****Photographs:**

ELNN2009_101	15/05/2009	Long hut, looking south southeast.
ELNN2009_100	15/05/2009	Long hut, looking north northeast.

Visited on: Field Observation 15-May-2009 TR JJH

NPRN: 502558

GLAN FEDWEN, CONCRETE BASE

CONCRETE BASE

NGR: SN8604875894 Grid reference taken at centre of site**Altitude:** 487**Period:** Modern **Broadclass:** Monument <By Form>**Form:** Other Structure **Condition:** C**Site Status:**

Description: A small, irregular concrete slab, less than 0.50m in diameter, with a short, steel tube set in its centre. It is thought to be a base for temporary marker posts or perhaps surveying posts., associated with fixing the boundary of the Elan Estate in the early 20th century. When visited in May 2009 the area was used for rough grazing and vegetation cover was grass. J.J. Hall, Trysor, 8 September 2009

SMR PRN:**Relationships:****Photographs:**

ELNN2009_097	15/05/2009	Concrete base.
--------------	------------	----------------

Visited on: Field Observation 15-May-2009 TR JJH

NPRN: 502559

MYTALOG FAWR, WALL

WALL?

NGR: SN8717775896 Grid reference taken at centre of site**Altitude:** 411**Period:** Medieval?;Post Medieval? **Broadclass:** Monument <By Form>**Form:** Other Structure **Condition:** D**Site Status:**

Description: An apparent section of ruinous walling of unknown purpose and significance on a ledge on the western side of the Mytalog Fawr stream. It is approximately 6m long on a roughly north to south axis and approximately 1m wide by 0.25m high. It is possible that it is a surviving portion of a structure, such as a long hut or shelter, that has been eroded by the stream, which flows a few metres to the east, although it may equally be a natural feature. When visited in May 2009 the area was used for rough grazing and vegetation cover was grass. J.J. Hall, Trysor, 8 September 2009

SMR PRN:**Relationships:****Photographs:**

ELNN2009_102	15/05/2009	Possible wall line, looking south southwest.
--------------	------------	--

Visited on: Field Observation	15-May-2009	TR	JJH
--------------------------------------	-------------	----	-----

NPRN: 502560

PEN RHIW YSGADAN, TELEVISION

DOMESTIC TELEVISION AERIAL

AERIAL

NGR: SN8641775252 Grid reference taken at centre of site**Altitude:** 459**Period:** Modern **Broadclass:** Domestic**Form:** Other Structure **Condition:** B**Site Status:**

Description: A domestic television aerial, set on a metal post and surrounded by a decaying post and wire-fenced enclosure. It belongs to Bodtalog Farm, nearly 500m to the southeast, to which it is connected via a buried cable. At SN8663575131 there is a cable connector box, fixed to a short wooden post and surrounded by a post and wire fence, which must be on the line of the buried cable. When visited in May 2009 the area was used for rough grazing and vegetation cover was grass. J.J. Hall, Trysor, 8 September 2009

SMR PRN:**Relationships:****Photographs:**

ELNN2009_104	15/05/2009	Domestic television aerial, looking south.
--------------	------------	--

Visited on: Field Observation	15-May-2009	TR	JJH
--------------------------------------	-------------	----	-----

NPRN: 502561

BANC Y DEFAID, PEAT CUTTING AREA PEAT WORKINGS

NGR: SN8800072800 Grid reference taken at a central point within an extensive site **Altitude:** 357

Period: Post Medieval **Broadclass:** Industrial

Form: Earthwork **Condition:** C

Site Status:

Description: An area of peat cutting on the southern side of the Elan valley, covering an area approximately 250m east to west by 200m. When visited in June 2009 the area was used for rough grazing and vegetation cover was grass. J.J. Hall, Trysor, 8 September 2009

SMR PRN:

Relationships: **Photographs:**

Visited on: Field Observation 18-Jun-2009 TR JJH

NPRN: 502562

LAN FRAITH, PEAT CUTTING AREA PEAT WORKINGS

NGR: SN8773372151 Grid reference taken at a central point within an extensive site **Altitude:** 432

Period: Post Medieval **Broadclass:** Industrial

Form: Earthwork **Condition:** C

Site Status:

Description: An area of peat cutting on the southern side of the Elan valley, covering an area approximately 300m by 300m. J.J. Hall, Trysor, 8 September 2009

SMR PRN:

Relationships: **Photographs:**

Visited on: Field Observation 18-Jun-2009 TR JJH

NPRN: 502563

LAN FRAITH, PEAT CUTTING PEAT CUTTING

NGR: SN8726072450 Grid reference taken at centre of site **Altitude:** 428

Period: Post Medieval **Broadclass:** Industrial

Form: Earthwork **Condition:** C

Site Status:

Description: A small area of peat cutting, measuring approximately 70m north to south by 30m. J.J. Hall, Trysor, 8 September 2009

SMR PRN:

Relationships: **Photographs:**

Visited on: Field Observation 18-Jun-2009 TR JJH

NPRN: 502564

BANC CYNNYDD, MARKER CAIRN I

MARKER CAIRN

NGR: SN8928673477 Grid reference taken at centre of site **Altitude:** 542**Period:** Modern **Broadclass:** Unassigned**Form:** Other Structure **Condition:** B**Site Status:****Description:** Two blocks of white quartz have been placed on the open common as a marker, creating a small cairn 0.5m by 0.5m and 0.4m high. When visited in May 2009 the area was used for rough grazing and vegetation cover was grass. J.J. Hall, Trysor, 8 September 2009**SMR PRN:****Relationships:****Photographs:**

ELNN2009_060 11/05/2009 Quartz marker stones, looking west.

Visited on: Field Observation 11-May-2009 TR JJH**NPRN:** 502565

BANC CYNNYDD, CAIRN

CAIRN

NGR: SN8922773383 Grid reference taken at centre of site **Altitude:** 536**Period:** Bronze Age **Broadclass:** Religious Ritual and Funerary**Form:** Other Structure **Condition:** C**Site Status:****Description:** A low cairn, up to 0.5m high and measuring 6m north to south by 5m. Most of the cairn body is in fact very low, less than 0.2m high, but stone has been piled up to create a marker cairn, NPRN 502727, on the northern side of the monument. There is no evidence of any intrusive activity. Good views are gained here of the upper Elan valley to the west and also to the south. When visited in May 2009 the area was used for rough grazing and vegetation cover was grass. J.J. Hall, Trysor, 8 September 2009**SMR PRN:****Relationships:**

Associated with 502727

Photographs:

ELNN2009_062 11/05/2009 Grass-covered cairn, with later marker cairn NPRN 502727 overlying it, looking west..

ELNN2009_061 11/05/2009 Grass-covered cairn, with later marker cairn NPRN 502727 overlying it, looking south.

Visited on: Field Observation 11-May-2009 TR JJH

NPRN: 502566

ESGAIR Y LLWYN, CAIRN

CAIRN

NGR: SN8961873373 Grid reference taken at centre of site **Altitude:** 504

Period: Bronze Age **Broadclass:** Religious Ritual and Funerary

Form: Other Structure **Condition:** C

Site Status:

Description: A low, grass-covered stone cairn positioned on a gently sloping terrace with clear views down the Elan valley to the south. The cairn is less than 0.25m high and approximately 5m in diameter, with only a few stones now protruding through the grass cover. When visited in May 2009 the area was used for rough grazing and vegetation cover was grass and moss. J.J. Hall, Trysor, 8 September 2009

SMR PRN:

Relationships:

Photographs:

ELNN2009_066 11/05/2009 Grassed-over cairn, looking southeast.

ELNN2009_065 11/05/2009 Grassed-over cairn, looking south.

Visited on: Field Observation 11-May-2009 TR JJH

NPRN: 502569

NANT HELFFIN, PEAT CUTTING

PEAT CUTTING

NGR: SN8957575113 Grid reference taken at centre of site **Altitude:** 350

Period: Post Medieval **Broadclass:** Industrial

Form: Earthwork **Condition:** C

Site Status:

Description: A small area of peat cutting, measuring approximately 55m north to south by 20m. J.J. Hall, Trysor, 8 September 2009

SMR PRN:

Relationships:

Photographs:

Visited on: Field Observation 11-May-2009 TR JJH

NPRN: 502570

LAN FAWR, PEAT CUTTING AREA

PEAT WORKINGS

NGR: SN8917674399 Grid reference taken at a central point within an extensive site **Altitude:** 480

Period: Post Medieval **Broadclass:** Industrial

Form: Earthwork **Condition:** C

Site Status:

Description: An area of peat cutting, covering an area approximately 150m square. When visited in May 2009 the area was used for rough grazing and vegetation cover was grass. J.J. Hall, Trysor, 8 September 2009

SMR PRN:

Relationships:

Photographs:

Visited on: Field Observation 11-May-2009 TR JJH

NPRN: 502571

ESGAIR WEN, PEAT CUTTING AREA

PEAT WORKINGS

NGR: SN8846474881 Grid reference taken at a central point within an extensive site **Altitude:** 510

Period: Post Medieval **Broadclass:** Industrial

Form: Earthwork **Condition:** C

Site Status:

Description: An area of peat cutting, covering an area approximately 300m east to west by 150m, overlain by the boundary fence between the Elan Valley Estate and the separately owned forestry. J.J. Hall, Trysor, 8 September 2009

SMR PRN:

Relationships:

Photographs:

Visited on: Field Observation 12-May-2009 TR JJH

NPRN: 502572

ESGAIR RHYDD, PEAT CUTTING AREA

PEAT WORKINGS

NGR: SN8773073530 Grid reference taken at a central point within an extensive site **Altitude:** 360

Period: Post Medieval **Broadclass:** Industrial

Form: Earthwork **Condition:** C

Site Status:

Description: An area of peat cutting, covering an area 100m by 50m. When visited in May 2009 the area was used for rough grazing and vegetation cover was grass. J.J. Hall, Trysor, 8 September 2009

SMR PRN:

Relationships:

Photographs:

Visited on: Field Observation 14-May-2009 TR JJH

NPRN: 502573

BLAEN CLAWDD DU, PEAT CUTTING AREA PEAT WORKINGS

NGR: SN8785574969 Grid reference taken at a central point within an extensive site **Altitude:** 500

Period: Post Medieval **Broadclass:** Industrial

Form: Earthwork **Condition:** C

Site Status:

Description: An area of peat cutting, covering an area 550m northwest to southeast by 200m. J.J. Hall, Trysor, 8 September 2009

SMR PRN:

Relationships: **Photographs:**

Visited on: Field Observation 14-May-2009 TR JJH

NPRN: 502574

BODTALOG, PEAT CUTTING AREA PEAT WORKINGS

NGR: SN8696775075 Grid reference taken at a central point within an extensive site **Altitude:** 390

Period: Post Medieval **Broadclass:** Industrial

Form: Earthwork **Condition:** C

Site Status:

Description: An area of peat cutting, covering an area 110m north to south by 75m. J.J. Hall, Trysor, 8 September 2009

SMR PRN:

Relationships: **Photographs:**

Visited on: Field Observation 15-May-2009 TR JJH

NPRN: 502575

NANT BODTALOG, PEAT CUTTING PEAT CUTTING

NGR: SN8697675371 Grid reference taken at centre of site **Altitude:** 398

Period: Post Medieval **Broadclass:** Industrial

Form: Earthwork **Condition:** C

Site Status:

Description: An L-shaped peat cutting, covering an area 60m by 50m. J.J. Hall, Trysor, 8 September 2009

SMR PRN:

Relationships: **Photographs:**

Visited on: Field Observation 15-May-2009 TR JJH

NPRN: 502576

NANT BODTALOG, PEAT CUTTING AREA PEAT WORKINGS

NGR: SN8719575526 Grid reference taken at a central point within an extensive site **Altitude:** 402

Period: Post Medieval **Broadclass:** Industrial

Form: Earthwork **Condition:** C

Site Status:

Description: An area of peat cutting, covering an area 100m by 65m. J.J. Hall, Trysor, 8 September 2009

SMR PRN:

Relationships:

Photographs:

Visited on: Field Observation 15-May-2009 TR JJH

NPRN: 502577

MYTALOG FACH, PEAT CUTTING AREA I PEAT WORKINGS

NGR: SN8755076120 Grid reference taken at a central point within an extensive site **Altitude:** 432

Period: Post Medieval **Broadclass:** Industrial

Form: Earthwork **Condition:** C

Site Status:

Description: An area of peat cutting, covering an area 175m east to west by 100m. J.J. Hall, Trysor, 8 September 2009

SMR PRN:

Relationships:

Photographs:

Visited on: Field Observation 15-May-2009 TR JJH

NPRN: 502578

GWAR Y TY, GLANHIRIN, TELEVISION DOMESTIC TELEVISION AERIAL
AERIAL I

NGR: SN8603172339 Grid reference taken at centre of site **Altitude:** 516

Period: Modern **Broadclass:** Domestic

Form: Other Structure **Condition:** B

Site Status:

Description: A modern domestic television aerial for Glanhirin farm. It is set on a post on the hill nearly 1km away from the farmhouse. J.J. Hall, Trysor, 17 October 2009

SMR PRN:

Relationships:

Photographs:

ELNN2009_107 15/05/2009 Domestic television aerial,
looking southeast.

Visited on: Field Observation 14-Jun-2009 TR JJH

NPRN: 502579GWAR Y TY, GLANHIRIN, TELEVISION
AERIAL II

DOMESTIC TELEVISION AERIAL

NGR: SN8612672322 Grid reference taken at centre of site **Altitude:** 521**Period:** Modern **Broadclass:** Domestic**Form:** Other Structure **Condition:** C**Site Status:****Description:** The site of a former domestic television aerial for Glanhirin farm. It is set on a post on the hill nearly 1km away from the farmhouse. J.J. Hall, Trysor, 17 October 2009**SMR PRN:****Relationships:****Photographs:****Visited on:** Field Observation 14-Jun-2009 TR JJH**NPRN:** 502580

GWAR Y TY, GLANHIRIN, PEAT CUTTING

PEAT CUTTING

NGR: SN8615472324 Grid reference taken at centre of site **Altitude:** 519**Period:** Post Medieval **Broadclass:** Industrial**Form:** Earthwork **Condition:** C**Site Status:****Description:** A single peat cutting, measuring 40m northwest to southeast by 30m. It was a distinctive landscape feature when visited in 2009. J.J. Hall, Trysor, 17 October 2009**SMR PRN:****Relationships:****Photographs:**

ELNN2009_108 15/05/2009 Peat cutting, looking east.

Visited on: Field Observation 14-Jun-2009 TR JJH**NPRN:** 502581GWAR Y TY, GLANHIRIN, MARKER
CAIRN

MARKER CAIRN

NGR: SN8631872543 Grid reference taken at centre of site **Altitude:** 511**Period:** Modern **Broadclass:** Unassigned**Form:** Other Structure **Condition:** B**Site Status:****Description:** A small marker cairn, composed of white quartz blocks, measuring 0.8m in diameter and 0.6m high. When visited in June 2009 the area was used for rough grazing and vegetation cover was grass. J.J. Hall, Trysor, 17 October 2009**SMR PRN:****Relationships:****Photographs:**

ELNN2009_109 15/05/2009 Marker cairn, looking northeast.

Visited on: Field Observation 14-Jun-2009 TR JJH

NPRN: 502582

MYTALOG FACH, STONE STRUCTURE

SHEEP FOLD?;SHELTER?

NGR: SN8776576860 Grid reference taken at centre of site **Altitude:** 477**Period:** Post Medieval **Broadclass:** Agriculture and Subsistence**Form:** Ruin **Condition:** C**Site Status:**

Description: A small, drystone structure high up in the Mytalog Fach valley, thought to be a small sheep fold or shelter. It is defined by walls constructed of flat slabs and now standing to approximately 0.25m high by 1m wide. The whole structure measures 5.25m east to west by 5m. The eastern side of the structure is built into the base of the valley slope. When visited in June 2009 the area was used for rough grazing and vegetation cover was reeds and grass. J.J. Hall, Trysor, 9 September 2009

SMR PRN:**Relationships:****Photographs:**

ELNN2009_111 15/06/2009 Structure, looking south.

Visited on: Field Observation 15-Jun-2009 TR JJH**NPRN:** 502583

ABERGLANHIRIN, FOOTBRIDGE II

FOOTBRIDGE

NGR: SN8866872497 Grid reference taken at centre of site **Altitude:** 338**Period:** Modern **Broadclass:** Transport**Form:** Other Structure **Condition:** A**Site Status:**

Description: A modern footbridge built across the Afon Elan, being of wood and steel construction, providing a 1m wide walkway with a wooden parapet. J.J. Hall, Trysor, 9 September 2009

SMR PRN:**Relationships:****Photographs:**

ELNN2009_113 16/06/2009 Footbridge, looking northwest.

Visited on: Field Observation 16-Jun-2009 TR JJH

NPRN: 502584

BODTALOG, FARMSTEAD

FARMSTEAD

NGR: SN8678474975 Grid reference taken at a central point within an extensive site **Altitude:** 383**Period:** Post Medieval **Broadclass:** Agriculture and Subsistence**Form:** Complex **Condition:** V**Site Status:**

Description: Bodtalog farmstead has origins as an upland farm in post medieval times. It is mapped on 19th century Ordnance Survey maps, which show a house and outbuilding within a small field system. By the early 21st century the earlier field system, which was defined by earthwork banks, has largely been supplanted by new field parcels defined by post and wire fences, rarely respecting the old field boundaries and enclosing a larger area. The 19th century house and outbuilding survive, but two larger farm buildings have been added to the south of the original farmyard. As an upland farm, the bulk of the land under the management of Bodtalog is an extensive upland pasture to the north of the main Cwmystwyth to Rhayader road. The holding has been in the management of the Elan Estate since the late 19th century and occupied by tenant farmers. J.J. Hall, Trysor, 9 September 2009

SMR PRN:**Relationships:**

Consists of 502709

Consists of 502713

Consists of 502712

Consists of 502711

Consists of 502710

Associated with 502674

Associated with 502587

Photographs:

ELNN2009_129 18/06/2009 Bodtalog farmstead, looking west.

ELNN2009_103 15/05/2009 Bodtalog farmstead, looking south.

Visited on: Field Observation 18-Jun-2009 TR JJH**NPRN:** 502587

BODTALOG FARM, WATER TANK

WATER TANK

NGR: SN8703674945 Grid reference taken at centre of site **Altitude:** 416**Period:** Modern **Broadclass:** Water Supply and Drainage**Form:** Other Structure **Condition:** A**Site Status:**

Description: A rectangular, red-brick water tank, concrete capped, which covers the spring supplying Bodtalog farm with its water. It is located approximately 200m to the east of the farmyard. The tank measures 3.1 by 1.5m and rises 0.5m above ground. There are two circular inspection manholes on the top of the tank. When visited in June 2009 the area was used for rough grazing and vegetation cover was grass. J.J. Hall, Trysor, 9 September 2009

SMR PRN:**Relationships:**

Associated with 502584

Photographs:

ELNN2009_128 18/06/2009 Water tank.

Visited on: Field Observation 18-Jun-2009 TR JJH

NPRN: 502588

BLAEN-Y-CWM, LONG HUT

LONG HUT?

NGR: SN8553675624 Grid reference taken at centre of site**Altitude:** 396**Period:** Medieval?;Post Medieval? **Broadclass:** Domestic**Form:** Ruin **Condition:** D**Site Status:**

Description: A structure shown at this site on the 1st edition 1:10560 Ordnance Survey map of 1888 (Radnorshire) and named as "Sheepfold" (NPRN 502503). It is evident that the sheep fold has been built on top of an earlier structure, quite possibly a long hut. The standing structure, which corresponds with the sheep fold shown on early Ordnance Survey maps, measures 6m east to west by 4.5m, with walls 0.9m thick and up to 1m high. Underlying this structure is a larger rectilinear structure, reduced to wall bases where it has not been built over by the sheep fold. The long hut measures 9.5m north to south by 6m and may have been a two-celled building, the northern cell now lying beneath the sheep fold. When visited in May 2009 the area was used for rough grazing and the surrounding vegetation cover was grass. J.J. Hall, Trysor, 8 September 2009

SMR PRN:**Relationships:**

Associated with 502503

Photographs:

ELNN2009_139 10/05/2009 Site, looking northeast

Visited on: Field Observation 10-May-2009 TR JJH**NPRN: 502590**

LAN FRAITH, ROUND BARROW

ROUND BARROW

NGR: SN8744372252 Grid reference taken at centre of site**Altitude:** 458**Period:** Bronze Age **Broadclass:** Religious Ritual and Funerary**Form:** Earthwork **Condition:** B**Site Status:**

Description: A circular, grassy mound, 7m in diameter and 0.6m high. It has a thin peat cover but slight erosion shows that the main body of the mound is composed of earth and stone. It is located on a flat, broad hill summit, overlooking the Elan valley. When visited in June 2009 the area was used for rough grazing and vegetation cover was grass. J.J. Hall, Trysor, 9 September 2009

SMR PRN:**Relationships:****Photographs:**

ELNN2009_130 18/06/2009 Round barrow, looking south

Visited on: Field Observation 18-Jun-2009 TR JJH

NPRN: 502591

MAEN HIR, CAIRN CEMETERY

CAIRN CEMETERY

NGR: SN8575775921 Grid reference taken at a central point within an extensive site **Altitude:** 442**Period:** Bronze Age **Broadclass:** Religious Ritual and Funerary**Form:** Complex **Condition:** C**Site Status:** SAM MG322

Description: A group of scheduled Bronze Age funerary cairns situated on, or close to, a natural terrace which offers clear views down the upper Ystwyth valley to the southwest. The terrace is also intervisible with the cairn group on Cistfaen, over 1.25km to the north-northeast. The largest cairn in the group (NPRN 308692) measures over 18m in diameter and is well over 1m high. Two other cairns and one possible cairn (NPRNs 502525-502527) are seen on the same terrace, with a fourth cairn (NPRN 502524) located to the east, just above and overlooking the terrace. When visited in May 2009 the area was used for rough grazing and vegetation cover was grass and reeds. J.J. Hall, Trysor, 8 September 2009

SMR PRN:**Relationships:****Photographs:**

Consists of 308692

Consists of 502524

Consists of 502525

Consists of 502526

Consists of 502527

Visited on: Field Observation 10-May-2009 TR JJH**NPRN:** 502592

CARN NANT Y FFALD, SHELTER

SHELTER

NGR: SN9004873974 Grid reference taken at centre of site **Altitude:** 506**Period:** Post Medieval **Broadclass:** Monument <By Form>**Form:** Other Structure **Condition:** C**Site Status:**

Description: A small, solidly-built, walled shelter on top of the Carn Nant y Ffald cairn (NPRN 304965). The structure is built out of cairn material and encloses the open central cist of the cairn. The shelter measures 2.7m north to south by 1.75m and its walls are 0.6m wide and up to 0.75m high. When visited in May 2009 the area was used for rough grazing and the surrounding vegetation cover was grass. J.J. Hall, Trysor, 8 September 2009

SMR PRN:**Relationships:****Photographs:**

Associated with 304965 ELNN2009_046 11/05/2009 Shelter built on top of Bronze Age cairn NPRN 304965, looking east.

Visited on: Field Observation 11-May-2009 TR JJH

NPRN: 502593

MYTALOG FACH, PEAT CUTTING AREA II PEAT WORKINGS

NGR: SN8763476527 Grid reference taken at a central point within an extensive site **Altitude:** 452**Period:** Post Medieval **Broadclass:** Industrial**Form:** Earthwork **Condition:** C**Site Status:****Description:** An area of peat cutting, covering an area 180m north to south by 80m. When visited in June 2009 the area was used for rough grazing and vegetation cover was grass. J.J. Hall, Trysor, 8 September 2009**SMR PRN:****Relationships:** **Photographs:****Visited on:** Field Observation 15-Jun-2009 TR JJH**NPRN: 502594**

PANTIAU GLEISION, PEAT CUTTING PEAT CUTTING

NGR: SN8703276631 Grid reference taken at centre of site **Altitude:** 440**Period:** Post Medieval **Broadclass:** Industrial**Form:** Earthwork **Condition:** C**Site Status:****Description:** A narrow peat cutting, covering an area 75m east to west by 6m. There are possible further cuttings to the north. When visited in June 2009 the area was used for rough grazing and vegetation cover was grass. J.J. Hall, Trysor, 8 September 2009**SMR PRN:****Relationships:** **Photographs:****Visited on:** Field Observation 15-Jun-2009 TR JJH**NPRN: 502595**

PANTIAU GLEISION, PEAT CUTTING AREA PEAT WORKINGS

NGR: SN8728377139 Grid reference taken at a central point within an extensive site **Altitude:** 458**Period:** Post Medieval **Broadclass:** Industrial**Form:** Earthwork **Condition:** C**Site Status:****Description:** An area of peat cuttings, covering an area 50m square. When visited in June 2009 the area was used for rough grazing and vegetation cover was grass. J.J. Hall, Trysor, 8 September 2009**SMR PRN:****Relationships:** **Photographs:****Visited on:** Field Observation 15-Jun-2009 TR JJH

NPRN: 502596

PEN RHIW YSGADAN, PEAT CUTTING PEAT WORKINGS

AREA I

NGR: SN8635975295 Grid reference taken at a central point within an extensive site **Altitude:** 447

Period: Post Medieval **Broadclass:** Industrial

Form: Earthwork **Condition:** C

Site Status:

Description: An area of peat cutting in a small raised bog, covering an area 150m northeast to southwest by 60m. When visited in May 2009 the area was used for rough grazing and vegetation cover was grass. J.J. Hall, Trysor, 8 September 2009

SMR PRN:

Relationships: **Photographs:**

Visited on: Field Observation 15-May-2009 TR JJH

NPRN: 502597

PEN RHIW YSGADAN, PEAT CUTTING PEAT WORKINGS

AREA II

NGR: SN8656675223 Grid reference taken at a central point within an extensive site **Altitude:** 426

Period: Post Medieval **Broadclass:** Industrial

Form: Earthwork **Condition:** C

Site Status:

Description: An area of peat cutting, covering an area 200m north to south by 100m, with smaller areas of peat cutting immediately to the east. When visited in June 2009 the area was used for rough grazing and vegetation cover was grass. J.J. Hall, Trysor, 8 September 2009

SMR PRN:

Relationships: **Photographs:**

Visited on: Field Observation 18-Jun-2009 TR JJH

NPRN: 502598
ELAN ESTATE, POST

POST

NGR: SN8616073057 Grid reference taken at centre of site **Altitude:** 375
Period: Modern **Broadclass:** Monument <By Form>
Form: Other Structure **Condition:** C

Site Status:

Description: A wooden post, set close to the eastern bank of the Afon Gwngu, which was rotten and close to collapse when recorded in 2009. Local information suggests that it was erected in the mid-20th century and had a sign affixed to it marking the boundaries of the Elan Estate. The post was 2.6m high and measured 0.2m by 0.15m wide. When visited in June 2009 the area was used for rough grazing and vegetation cover was reeds and grass. J.J. Hall, Trysor, 17 October 2009

SMR PRN:**Relationships:****Photographs:**

ELNN2009_105 15/05/2009 Wooden post, looking northeast.

Visited on: Field Observation 14-Jun-2009 TR JJH

NPRN: 502599
NANT GARW, TRACKWAY

TRACKWAY

NGR: SN8612472880 Grid reference taken at point along linear site **Altitude:** 400
Period: Post Medieval **Broadclass:** Transport
Form: Earthwork **Condition:** C

Site Status:

Description: A linear feature, running north-northeast to south-southwest, diagonally up a steep valley slope to the east of the Afon Gwngu. Its line can be followed for at least 150m, and it appears as a linear cut, with a denuded bank to its western side. It is likely to be an old trackway. When visited in June 2009 the area was used for rough grazing and vegetation cover was grass. J.J. Hall, Trysor, 8 September 2009

SMR PRN:**Relationships:****Photographs:**

ELNN2009_106 15/05/2009 Trackway, looking south southwest.

Visited on: Field Observation 14-Jun-2009 TR JJH

NPRN: 502600

ABERHENLLAN, STONE PILE

CAIRN

NGR: SN8985172049 Grid reference taken at centre of site **Altitude:** 334**Period:** Modern **Broadclass:** Monument <By Form>**Form:** Other Structure **Condition:** B**Site Status:****Description:** A small modern stone cairn, measuring approximately 0.50m wide and less than 0.15m high. When visited in May 2009 the area was used for rough grazing and vegetation cover was grass. J.J. Hall, Trysor, 31 October 2009**SMR PRN:****Relationships:****Photographs:**ELNN2009_070 12/05/2009 Small modern stone pile,
looking southwest.**Visited on:** Field Observation 12-May-2009 TR JJH**NPRN:** 502601

ESGAIR CAE, BANK

BANK (EARTHWORK)

NGR: SN8866175127 Grid reference taken at centre of site **Altitude:** 494**Period:** Medieval?;Post Medieval? **Broadclass:** Monument <By Form>**Form:** Earthwork **Condition:** C**Site Status:****Description:** A denuded earthwork bank and ditch, each approximately 2m wide, running approximately northwest to southeast across a broad ridge. The eastern end of it is best defined, the western end merges with a natural gully. When visited in May 2009 the area was used for rough grazing and vegetation cover was grass. J.J. Hall, Trysor, 31 October 2009**SMR PRN:****Relationships:****Photographs:****Visited on:** Field Observation 13-May-2009 TR JJH

NPRN: 502602

ELAN ESTATE, BOUNDARY POST XVII

BOUNDARY POST

NGR: SN8777175747 Grid reference taken at centre of site**Altitude:** 499**Period:** Modern **Broadclass:** Monument <By Form>**Form:** Other Structure **Condition:** B**Site Status:**

Description: A concrete boundary post marking the boundary of the Elan Valley Estate, which was founded by the Birmingham Corporation Water Act of 1892. According to the Contested Commons project by the Universities of Newcastle and Lancaster, these posts were probably erected in 1913. The stone is inscribed with the letters BC on one face and is 20cm square, standing approximately 0.6m high. It is probably in its original position, although a local farmer told the project many of these boundary posts had been re-erected in recent years. J.J. Hall, Trysor, 8 September 2009.

SMR PRN:**Relationships:****Photographs:**

Visited on: Field Observation 15-Jun-2009 TR JJH

NPRN: 502603

ABERGLANHIRIN, BANK II

BANK (EARTHWORK)

NGR: SN8876072385 Grid reference taken at point along linear site**Altitude:** 341**Period:** post Medieval? **Broadclass:** Monument <By Form>**Form:** Earthwork **Condition:** C**Site Status:**

Description: A substantial earthwork bank, up to 2m wide and 1m high, defining a step down in the field below the house at Aberglanhirin. Sections of the northern face show surviving revetment, indicating that considerable effort went into the creation of this bank. It is shown on the 1888 1st edition 1:10560 Ordnance Survey map, but not on modern Ordnance Survey maps. When visited in June 2009 the area was improved pasture and the vegetation cover was grass. J.J. Hall, Trysor, 8 September 2009.

SMR PRN:**Relationships:****Photographs:**

ELNN2009_112 16/06/2009 Revetted bank, looking west.

Visited on: Field Observation 16-Jun-2009 TR JJH

NPRN: 502604

ABERGLANHIRIN, BANK I

BANK (EARTHWORK)

NGR: SN8858972503 Grid reference taken at point along linear site **Altitude:** 339**Period:** Post Medieval **Broadclass:** Monument <By Form>**Form:** Earthwork **Condition:** C**Site Status:**

Description: A substantial earth bank, running approximately 70m from SN8860872530 to SN8854772490. It is 2m wide and 0.75m high. It does not seem to be a part of the modern field system, although it is shown on modern Ordnance Survey maps. When visited in June 2009 the area was used for rough grazing and the vegetation cover was grass and reeds. J.J. Hall, Trysor, 8 September 2009.

SMR PRN:**Relationships:****Photographs:**

Visited on: Field Observation 16-Jun-2009 TR JJH

NPRN: 502605

ABERGLANHIRIN, ENCLOSURE I

ENCLOSURE

NGR: SN8812571992 Grid reference taken at a central point within an extensive site **Altitude:** 349**Period:** Medieval?;Post Medieval? **Broadclass:** Monument <By Form>**Form:** Earthwork **Condition:** C**Site Status:**

Description: A large field enclosure on the northwestern side of Nant Hirin (which forms the southeastern side of the enclosure), defined on three sides by a substantial earthwork bank, often 2m wide by 1m high. It seems to predate the current dwelling at Aberglanhirin and may be associated with a much earlier settlement (NPRN 30848), which survives as an earthwork within the enclosure. The original enclosure has been partly sub-divided or overlain by more recent field parcels, mostly defined by post and wire fencing. It would appear to have enclosed approximately 27ha of ground originally. When visited in June 2009 the area was used for semi-improved grazing and vegetation cover was grass. J.J. Hall, Trysor, 8 September 2009.

SMR PRN:**Relationships:****Photographs:**

Part of 30347

Visited on: Field Observation 16-Jun-2009 TR JJH

NPRN: 502607

NANT CWTA, SUNKEN SHELTER I

SUNKEN SHELTER

NGR: SN8843072541 Grid reference taken at centre of site**Altitude:** 346**Period:** Medieval?;Post Medieval? **Broadclass:** Monument <By Form>**Form:** Earthwork **Condition:** C**Site Status:**

Description: A small sunken shelter, defined by earthwork banks on its northeastern and southwestern sides and measuring 4m northwest to southeast by 3m. Internally, the structure has a reed-filled hollow, approximately 0.6m deep. The northwestern side is left open, with the southeastern side being cut into the valley slope. It lies alongside a second sunken shelter, NPRN 502608. When visited in June 2009 the area was used for rough grazing and vegetation cover was of reeds and grass. J.J. Hall, Trysor, 1 October 2009.

SMR PRN:**Relationships:**

Associated with 502608

Photographs:

ELNN2009_116	16/06/2009	Sunken shelter, with sunken shelter NPRN 502608 in the background, looking northeast.
ELNN2009_115	16/06/2009	Sunken shelter, looking northwest.

Visited on: Field Observation 16-Jun-2009 TR JJH

NPRN: 502608

NANT CWTA, SUNKEN SHELTER II

SUNKEN SHELTER

NGR: SN8844672554 Grid reference taken at centre of site**Altitude:** 346**Period:** Medieval?;Post Medieval? **Broadclass:** Monument <By Form>**Form:** Earthwork **Condition:** C**Site Status:**

Description: A small sunken shelter, defined by earthwork banks on its northeastern and southwestern sides and measuring 5.5m northwest to southeast by 4.5m. Internally, the structure has a reed-filled hollow, approximately 0.8m deep. The northwestern side is left open, with the southeastern side being cut into the valley slope. When visited in June 2009 the area was used for rough grazing and vegetation cover was of reeds and grass. J.J. Hall, Trysor, 1 October 2009.

SMR PRN:**Relationships:**

Associated with 502607

Photographs:

ELNN2009_114	16/06/2009	Sunken shelter, looking northwest.
--------------	------------	------------------------------------

Visited on: Field Observation 16-Jun-2009 TR JJH

NPRN: 502610

ABERGLANHIRIN, QUARRY

QUARRY?

NGR: SN8822872181 Grid reference taken at centre of site**Altitude:** 399**Period:** Post Medieval? **Broadclass:** Industrial**Form:** Earthwork **Condition:** C**Site Status:**

Description: A linear trench cut at the top of a hillslope, parallel to the contour. It extends for 20m northeast to southwest and is 3m wide and approximately 1m deep. It is situated within the field enclosure at Aberglanhirin farm (NPRN 502605), but its purpose is unclear. It may be a linear quarry. When visited in June 2009 the area was used as improved grazing and the vegetation cover was of reeds and grass. J.J. Hall, Trysor, 1 October 2009.

SMR PRN:**Relationships:****Photographs:**

ELNN2009_117 16/06/2009 Trench, looking northeast.

ELNN2009_118 16/06/2009 Trench, looking southwest.

Visited on: Field Observation 16-Jun-2009 TR JJH**NPRN: 502612**

BODTALOG, PEAT CUTTING

PEAT CUTTING

NGR: SN8687274810 Grid reference taken at centre of site**Altitude:** 396**Period:** Post Medieval **Broadclass:** Industrial**Form:** Earthwork **Condition:** C**Site Status:**

Description: A rectilinear area of peat cutting, measuring 35m west-southwest to east-northeast by 20m. When visited in June 2009 the area was used for rough grazing and the vegetation cover was of grass and sphagnum moss. J.J. Hall, Trysor, 8 September 2009.

SMR PRN:**Relationships:****Photographs:****Visited on:** Field Observation 18-Jun-2009 TR JJH**NPRN: 502613**

RHIW AFON, MARKER CAIRN

MARKER CAIRN

NGR: SN9070473874 Grid reference taken at centre of site**Altitude:** 464**Period:** Modern **Broadclass:** Unassigned**Form:** Other Structure **Condition:** B**Site Status:**

Description: A small marker cairn measuring 0.8m in diameter and 0.5m high, placed centrally on the larger Bronze Age cairn NPRN 502541. When visited in May 2009 the area was used for rough grazing and the surrounding vegetation cover was grass. J.J. Hall, Trysor, 8 September 2009

SMR PRN:**Relationships:****Photographs:**

Associated with 502541

Visited on: Field Observation 11-May-2009 TR JJH

NPRN: 502614

RHIW AFON, PEAT CUTTING AREA

PEAT WORKINGS

NGR: SN9006074060 Grid reference taken at a central point within an extensive site **Altitude:** 500

Period: Post Medieval **Broadclass:** Industrial

Form: Earthwork **Condition:** C

Site Status:

Description: Numerous peat cuttings can be observed across the flatter, higher ground on top of Rhiw Afon, within an area of approximately 25 hectares. When visited in May 2009 the area was used for rough grazing and the vegetation cover was grass. J.J. Hall, Trysor, 8 September 2009

SMR PRN:

Relationships:

Photographs:

Visited on: Field Observation 11-May-2009 TR JJH

NPRN: 502615

GWAR Y TY, PEAT CUTTING AREA

PEAT WORKINGS

NGR: SN8951074190 Grid reference taken at a central point within an extensive site **Altitude:** 525

Period: Post Medieval **Broadclass:** Industrial

Form: Earthwork **Condition:** C

Site Status:

Description: Numerous peat cuttings can be observed across the flatter, higher ground on top of Gwar y Ty, many being small workings, within an area of some 15ha. When visited in May 2009 the area was used for rough grazing and the vegetation cover was grass and heather. J.J. Hall, Trysor, 8 September 2009

SMR PRN:

Relationships:

Photographs:

Visited on: Field Observation 11-May-2009 TR JJH

NPRN: 502616

ELAN ESTATE, BOUNDARY POST XVI

BOUNDARY POST

NGR: SN8775475588 Grid reference taken at centre of site**Altitude:** 509**Period:** Modern **Broadclass:** Monument <By Form>**Form:** Other Structure **Condition:** B**Site Status:**

Description: A concrete boundary post marking the boundary of the Elan Valley Estate, which was founded by the Birmingham Corporation Water Act of 1892. According to the Contested Commons project by the Universities of Newcastle and Lancaster, these posts were probably erected in 1913. The stone is inscribed with the letters BC on one face and is 0.2m square, standing approximately 0.6m high. It is probably in its original position, although a local farmer told the project many of these boundary posts had been re-erected in recent years. J.J. Hall, Trysor, 8 September 2009.

SMR PRN:**Relationships:****Photographs:**

Visited on: Field Observation 15-Jun-2009 TR JJH

NPRN: 502617

ELAN ESTATE, BOUNDARY POST XV

BOUNDARY POST

NGR: SN8779775798 Grid reference taken at centre of site**Altitude:** 492**Period:** Modern **Broadclass:** Monument <By Form>**Form:** Other Structure **Condition:** B**Site Status:**

Description: A concrete boundary post marking the boundary of the Elan Valley Estate, which was founded by the Birmingham Corporation Water Act of 1892. According to the Contested Commons project by the Universities of Newcastle and Lancaster, these posts were probably erected in 1913. The stone is 0.2m square, standing approximately 0.55m high. It is probably in its original position, although a local farmer told the project many of these boundary posts had been re-erected in recent years. J.J. Hall, Trysor, 8 September 2009.

SMR PRN:**Relationships:****Photographs:**

Visited on: Field Observation 15-Jun-2009 TR JJH

NPRN: 502618

ELAN ESTATE, BOUNDARY POST XIV

BOUNDARY POST

NGR: SN8781375832 Grid reference taken at centre of site**Altitude:** 488**Period:** Modern **Broadclass:** Monument <By Form>**Form:** Other Structure **Condition:** B**Site Status:**

Description: A concrete boundary post marking the boundary of the Elan Valley Estate, which was founded by the Birmingham Corporation Water Act of 1892. According to the Contested Commons project by the Universities of Newcastle and Lancaster, these posts were probably erected in 1913. The stone is inscribed with the letters BC on one face and is 0.2m square, standing approximately 0.75m high. It is probably in its original position, although a local farmer told the project many of these boundary posts had been re-erected in recent years. It is now leaning to the north. J.J. Hall, Trysor, 8 September 2009.

SMR PRN:**Relationships:****Photographs:**

Visited on: Field Observation 15-Jun-2009 TR JJH

NPRN: 502619

ELAN ESTATE, BOUNDARY POST XIII

BOUNDARY POST

NGR: SN8783875891 Grid reference taken at centre of site**Altitude:** 479**Period:** Modern **Broadclass:** Monument <By Form>**Form:** Other Structure **Condition:** B**Site Status:**

Description: A concrete boundary post marking the boundary of the Elan Valley Estate, which was founded by the Birmingham Corporation Water Act of 1892. According to the Contested Commons project by the Universities of Newcastle and Lancaster, these posts were probably erected in 1913. The stone is inscribed with the letters BC on one face and is 0.2m square, standing approximately 0.6m high. It is probably in its original position, although a local farmer told the project many of these boundary posts had been re-erected in recent years. J.J. Hall, Trysor, 8 September 2009.

SMR PRN:**Relationships:****Photographs:**

Visited on: Field Observation 15-Jun-2009 TR JJH

NPRN: 502620

ELAN ESTATE, BOUNDARY POST VIII

BOUNDARY POST

NGR: SN8785575935 Grid reference taken at centre of site**Altitude:** 467**Period:** Modern **Broadclass:** Monument <By Form>**Form:** Other Structure **Condition:** B**Site Status:**

Description: A concrete boundary post marking the boundary of the Elan Valley Estate, which was founded by the Birmingham Corporation Water Act of 1892. According to the Contested Commons project by the Universities of Newcastle and Lancaster, these posts were probably erected in 1913. The stone is inscribed with the letters BC on one face and is 0.2m square, standing approximately 0.55m high. It is probably in its original position, although a local farmer told the project many of these boundary posts had been re-erected in recent years. J.J. Hall, Trysor, 8 September 2009.

SMR PRN:**Relationships:****Photographs:**

Visited on: Field Observation 15-Jun-2009 TR JJH

NPRN: 502621

ELAN ESTATE, BOUNDARY POST XI

BOUNDARY POST

NGR: SN8788176027 Grid reference taken at centre of site**Altitude:** 479**Period:** Modern **Broadclass:** Monument <By Form>**Form:** Other Structure **Condition:** B**Site Status:**

Description: A concrete boundary post marking the boundary of the Elan Valley Estate, which was founded by the Birmingham Corporation Water Act of 1892. According to the Contested Commons project by the Universities of Newcastle and Lancaster, these posts were probably erected in 1913. The stone is inscribed with the letters BC on one face and is 0.2m square, standing approximately 0.75m high. It is probably in its original position, although a local farmer told the project many of these boundary posts had been re-erected in recent years. J.J. Hall, Trysor, 8 September 2009.

SMR PRN:**Relationships:****Photographs:**

Visited on: Field Observation 15-Jun-2009 TR JJH

NPRN: 502622

ELAN ESTATE, BOUNDARY POST X

BOUNDARY POST

NGR: SN8790676085 Grid reference taken at centre of site**Altitude:** 486**Period:** Modern **Broadclass:** Monument <By Form>**Form:** Other Structure **Condition:** B**Site Status:**

Description: A concrete boundary post marking the boundary of the Elan Valley Estate, which was founded by the Birmingham Corporation Water Act of 1892. According to the Contested Commons project by the Universities of Newcastle and Lancaster, these posts were probably erected in 1913. The stone is inscribed with the letters BC on one face and is 0.2m square, standing approximately 0.8m high. It is probably in its original position, although a local farmer told the project many of these boundary posts had been re-erected in recent years. J.J. Hall, Trysor, 8 September 2009.

SMR PRN:**Relationships:****Photographs:**

Visited on: Field Observation 15-Jun-2009 TR JJH

NPRN: 502623

ELAN ESTATE, BOUNDARY POST XII

BOUNDARY POST

NGR: SN8794676166 Grid reference taken at centre of site**Altitude:** 495**Period:** Modern **Broadclass:** Monument <By Form>**Form:** Other Structure **Condition:** B**Site Status:**

Description: A concrete boundary post marking the boundary of the Elan Valley Estate, which was founded by the Birmingham Corporation Water Act of 1892. According to the Contested Commons project by the Universities of Newcastle and Lancaster, these posts were probably erected in 1913. The stone is inscribed with the letters BC on one face and is 0.2m square, standing approximately 0.8m high. It is probably in its original position, although a local farmer told the project many of these boundary posts had been re-erected in recent years. J.J. Hall, Trysor, 8 September 2009.

SMR PRN:**Relationships:****Photographs:**

Visited on: Field Observation 15-Jun-2009 TR JJH

NPRN: 502624

ELAN ESTATE, BOUNDARY POST V

BOUNDARY POST

NGR: SN8797776252 Grid reference taken at centre of site **Altitude:** 500**Period:** Modern **Broadclass:** Monument <By Form>**Form:** Other Structure **Condition:** B**Site Status:**

Description: A concrete boundary post marking the boundary of the Elan Valley Estate, which was founded by the Birmingham Corporation Water Act of 1892. According to the Contested Commons project by the Universities of Newcastle and Lancaster, these posts were probably erected in 1913. The stone is inscribed with the letters BC on one face and is 0.2m square, standing approximately 0.75m high. It is probably in its original position, although a local farmer told the project many of these boundary posts had been re-erected in recent years. J.J. Hall, Trysor, 8 September 2009.

SMR PRN:**Relationships:****Photographs:**

Visited on: Field Observation 15-Jun-2009 TR JJH

NPRN: 502625

ELAN ESTATE, BOUNDARY POST VII

BOUNDARY POST

NGR: SN8903974779 Grid reference taken at centre of site **Altitude:** 514**Period:** Modern **Broadclass:** Monument <By Form>**Form:** Other Structure **Condition:** B**Site Status:**

Description: A concrete boundary post marking the boundary of the Elan Valley Estate, which was founded by the Birmingham Corporation Water Act of 1892. According to the Contested Commons project by the Universities of Newcastle and Lancaster, these posts were probably erected in 1913. The stone is inscribed with the letters BC on one face and is 0.2m square, standing approximately 0.7m high. It is probably in its original position, although a local farmer told the project many of these boundary posts had been re-erected in recent years. J.J. Hall, Trysor, 14 May 2009.

SMR PRN:**Relationships:****Photographs:**

Visited on: Field Observation 12-May-2009 TR JJH

NPRN: 502626

ELAN ESTATE, BOUNDARY POST VI

BOUNDARY POST

NGR: SN8904874839 Grid reference taken at centre of site **Altitude:** 527
Period: Modern **Broadclass:** Monument <By Form>
Form: Other Structure **Condition:** B

Site Status:

Description: A concrete boundary post marking the boundary of the Elan Valley Estate, which was founded by the Birmingham Corporation Water Act of 1892. According to the Contested Commons project by the Universities of Newcastle and Lancaster, these posts were probably erected in 1913. The stone is inscribed with the letters BC on one face and is 0.2m square, standing approximately 0.7m high. It is probably in its original position, although a local farmer told the project many of these boundary posts had been re-erected in recent years. J.J. Hall, Trysor, 14 May 2009.

SMR PRN:

Relationships:

Photographs:

Visited on: Field Observation 12-May-2009 TR JJH

NPRN: 502627

ELAN ESTATE, BOUNDARY POST I

BOUNDARY POST

NGR: SN8904974884 Grid reference taken at centre of site **Altitude:** 531
Period: Modern **Broadclass:** Monument <By Form>
Form: Other Structure **Condition:** B

Site Status:

Description: A concrete boundary post marking the boundary of the Elan Valley Estate, which was founded by the Birmingham Corporation Water Act of 1892. According to the Contested Commons project by the Universities of Newcastle and Lancaster, these posts were probably erected in 1913. The stone is inscribed with the letters BC on one face and is 0.2m square, standing approximately 0.7m high. It is probably in its original position, although a local farmer told the project many of these boundary posts had been re-erected in recent years. It was leaning when seen in 2009. J.J. Hall, Trysor, 14 May 2009.

SMR PRN:

Relationships:

Photographs:

ELNN2009_072 12/05/2009 Boundary post, looking north.
Visited on: Field Observation 12-May-2009 TR JJH

NPRN: 502628

ELAN ESTATE, BOUNDARY POST II

BOUNDARY POST

NGR: SN8906074930 Grid reference taken at centre of site **Altitude:** 533
Period: Modern **Broadclass:** Monument <By Form>
Form: Other Structure **Condition:** B

Site Status:

Description: A concrete boundary post marking the boundary of the Elan Valley Estate, which was founded by the Birmingham Corporation Water Act of 1892. According to the Contested Commons project by the Universities of Newcastle and Lancaster, these posts were probably erected in 1913. The stone is inscribed with the letters BC on one face and is 0.2m square, standing approximately 0.6m high. It is probably in its original position, although a local farmer told the project many of these boundary posts had been re-erected in recent years. J.J. Hall, Trysor, 14 May 2009.

SMR PRN:

Relationships:

Photographs:

Visited on: Field Observation 12-May-2009 TR JJH

NPRN: 502629

ELAN ESTATE, BOUNDARY POST III

BOUNDARY POST

NGR: SN8907674967 Grid reference taken at centre of site **Altitude:** 532
Period: Modern **Broadclass:** Monument <By Form>
Form: Other Structure **Condition:** B

Site Status:

Description: A concrete boundary post marking the boundary of the Elan Valley Estate, which was founded by the Birmingham Corporation Water Act of 1892. According to the Contested Commons project by the Universities of Newcastle and Lancaster, these posts were probably erected in 1913. The stone is inscribed with the letters BC on one face and is 0.2m square, standing approximately 0.65m high. It is probably in its original position, although a local farmer told the project many of these boundary posts had been re-erected in recent years. J.J. Hall, Trysor, 14 May 2009.

SMR PRN:

Relationships:

Photographs:

Visited on: Field Observation 12-May-2009 TR JJH

NPRN: 502630

ELAN ESTATE, BOUNDARY POST IV

BOUNDARY POST

NGR: SN8900574928 Grid reference taken at centre of site **Altitude:** 525
Period: Modern **Broadclass:** Monument <By Form>
Form: Other Structure **Condition:** B

Site Status:

Description: A concrete boundary post marking the boundary of the Elan Valley Estate, which was founded by the Birmingham Corporation Water Act of 1892. According to the Contested Commons project by the Universities of Newcastle and Lancaster, these posts were probably erected in 1913. The stone is inscribed with the letters BC on one face and LL on the reverse (Lewis Lloyd Estate). It is 0.2m square, standing approximately 0.6m high and is probably in its original position, although a local farmer told the project many of these boundary posts had been re-erected in recent years. J.J. Hall, Trysor, 14 May 2009.

SMR PRN:**Relationships:****Photographs:**

ELNN2009_073 12/05/2009 Boundary post, looking southwest.

Visited on: Field Observation 12-May-2009 TR JJH

NPRN: 502631

ELAN ESTATE, BOUNDARY POST XXIII

BOUNDARY POST

NGR: SN8899874957 Grid reference taken at centre of site **Altitude:** 522
Period: Modern **Broadclass:** Monument <By Form>
Form: Other Structure **Condition:** A

Site Status:

Description: A concrete boundary post marking the boundary of the Elan Valley Estate, which was founded by the Birmingham Corporation Water Act of 1892. According to the Contested Commons project by the Universities of Newcastle and Lancaster, these posts were probably erected in 1913. The stone is inscribed with the letters BC on one face and is 0.2m square, standing approximately 0.6m high. It is probably in its original position, although a local farmer told the project many of these boundary posts had been re-erected in recent years. J.J. Hall, Trysor, 14 May 2009.

SMR PRN:**Relationships:****Photographs:**

Visited on: Field Observation 12-May-2009 TR JJH

NPRN: 502632

ELAN ESTATE, BOUNDARY POST XLIX BOUNDARY POST

NGR: SN8892774936 Grid reference taken at centre of site **Altitude:** 515**Period:** Modern **Broadclass:** Monument <By Form>**Form:** Other Structure **Condition:** B**Site Status:**

Description: A pair of concrete boundary posts, placed side by side, marking the boundary of the Elan Valley Estate, which was founded by the Birmingham Corporation Water Act of 1892. According to the Contested Commons project by the Universities of Newcastle and Lancaster, these posts were probably erected in 1913. The western post has the letters BC on its southern face and LL on its northern side (Lewis Lloyd Estate), whilst the eastern post is unmarked. Both posts are 0.2m square and stand approximately 0.65m high. They probably stand in the original position, although a local farmer told the project many of these boundary posts had been re-erected in recent years. J.J. Hall, Trysor, 14 May 2009.

SMR PRN:**Relationships:****Photographs:**

ELNN2009_074 12/05/2009 Two boundary posts, looking north.

Visited on: Field Observation 12-May-2009 TR JJH**NPRN:** 502633

ELAN ESTATE, BOUNDARY POST LVII BOUNDARY POST

NGR: SN8883374918 Grid reference taken at centre of site **Altitude:** 508**Period:** Modern **Broadclass:** Monument <By Form>**Form:** Other Structure **Condition:** B**Site Status:**

Description: A concrete boundary post marking the boundary of the Elan Valley Estate, which was founded by the Birmingham Corporation Water Act of 1892. According to the Contested Commons project by the Universities of Newcastle and Lancaster, these posts were probably erected in 1913. The stone is inscribed with the letters BC on one face and is 0.2m square, standing approximately 0.65m high. It is probably in its original position, although a local farmer told the project many of these boundary posts had been re-erected in recent years. J.J. Hall, Trysor, 14 May 2009.

SMR PRN:**Relationships:****Photographs:****Visited on:** Field Observation 12-May-2009 TR JJH

NPRN: 502634

ELAN ESTATE, BOUNDARY POST LVIII BOUNDARY POST

NGR: SN8872474891 Grid reference taken at centre of site **Altitude:** 508**Period:** Modern **Broadclass:** Monument <By Form>**Form:** Other Structure **Condition:** B**Site Status:**

Description: A concrete boundary post marking the boundary of the Elan Valley Estate, which was founded by the Birmingham Corporation Water Act of 1892. According to the Contested Commons project by the Universities of Newcastle and Lancaster, these posts were probably erected in 1913. The stone is inscribed with the letters BC on one face and is 0.2m square, standing approximately 0.65m high. It is probably in its original position, although a local farmer told the project many of these boundary posts had been re-erected in recent years. J.J. Hall, Trysor, 14 May 2009.

SMR PRN:**Relationships:****Photographs:**

Visited on: Field Observation 12-May-2009 TR JJH

NPRN: 502635

ELAN ESTATE, BOUNDARY POST LVIX BOUNDARY POST

NGR: SN8863474892 Grid reference taken at centre of site **Altitude:** 516**Period:** Modern **Broadclass:** Monument <By Form>**Form:** Other Structure **Condition:** B**Site Status:**

Description: A concrete boundary post marking the boundary of the Elan Valley Estate, which was founded by the Birmingham Corporation Water Act of 1892. According to the Contested Commons project by the Universities of Newcastle and Lancaster, these posts were probably erected in 1913. The stone is inscribed with the letters BC on one face and is 0.2m square, standing approximately 0.7m high. It is probably in its original position, although a local farmer told the project many of these boundary posts had been re-erected in recent years. J.J. Hall, Trysor, 14 May 2009.

SMR PRN:**Relationships:****Photographs:**

Visited on: Field Observation 12-May-2009 TR JJH

NPRN: 502636

ELAN ESTATE, BOUNDARY POST LX

BOUNDARY POST

NGR: SN8854574900 Grid reference taken at centre of site**Altitude:** 522**Period:** Modern **Broadclass:** Monument <By Form>**Form:** Other Structure **Condition:** B**Site Status:**

Description: A concrete boundary post marking the boundary of the Elan Valley Estate, which was founded by the Birmingham Corporation Water Act of 1892. According to the Contested Commons project by the Universities of Newcastle and Lancaster, these posts were probably erected in 1913. The stone is inscribed with the letters BC on one face and is 0.2m square, standing approximately 0.5m high. It is probably in its original position, although a local farmer told the project many of these boundary posts had been re-erected in recent years. J.J. Hall, Trysor, 14 May 2009.

SMR PRN:**Relationships:****Photographs:**

Visited on: Field Observation 12-May-2009 TR JJH

NPRN: 502637

ELAN ESTATE, BOUNDARY POST LXI

BOUNDARY POST

NGR: SN8846574882 Grid reference taken at centre of site**Altitude:** 518**Period:** Modern **Broadclass:** Monument <By Form>**Form:** Other Structure **Condition:** C**Site Status:**

Description: A concrete boundary post marking the boundary of the Elan Valley Estate, which was founded by the Birmingham Corporation Water Act of 1892. According to the Contested Commons project by the Universities of Newcastle and Lancaster, these posts were probably erected in 1913. The stone is now lying recumbent and largely overgrown, several metres to the south of the fence line which may mark its original position. It is 0.2m square, with only approximately 0.2m of the top of the stone visible. J.J. Hall, Trysor, 14 May 2009.

SMR PRN:**Relationships:****Photographs:**

ELNN2009_075 12/05/2009 Recumbent boundary post.

Visited on: Field Observation 12-May-2009 TR JJH

NPRN: 502638

ELAN ESTATE, BOUNDARY POST LXII

BOUNDARY POST

NGR: SN8840274885 Grid reference taken at centre of site**Altitude:** 519**Period:** Modern **Broadclass:** Monument <By Form>**Form:** Other Structure **Condition:** B**Site Status:**

Description: A concrete boundary post marking the boundary of the Elan Valley Estate, which was founded by the Birmingham Corporation Water Act of 1892. According to the Contested Commons project by the Universities of Newcastle and Lancaster, these posts were probably erected in 1913. The stone is inscribed with the letters BC on one face and is 0.2m square, standing approximately 0.7m high. It is probably in its original position, although a local farmer told the project many of these boundary posts had been re-erected in recent years. J.J. Hall, Trysor, 14 May 2009.

SMR PRN:**Relationships:****Photographs:**

Visited on: Field Observation 12-May-2009 TR JJH

NPRN: 502639

ELAN ESTATE, BOUNDARY POST LXIII

BOUNDARY POST

NGR: SN8830774860 Grid reference taken at centre of site**Altitude:** 519**Period:** Modern **Broadclass:** Monument <By Form>**Form:** Other Structure **Condition:** B**Site Status:**

Description: A concrete boundary post marking the boundary of the Elan Valley Estate, which was founded by the Birmingham Corporation Water Act of 1892. According to the Contested Commons project by the Universities of Newcastle and Lancaster, these posts were probably erected in 1913. The stone is inscribed with the letters BC on one face and is 0.2m square, standing approximately 0.6m high. It is probably in its original position, although a local farmer told the project many of these boundary posts had been re-erected in recent years. J.J. Hall, Trysor, 14 May 2009.

SMR PRN:**Relationships:****Photographs:**

Visited on: Field Observation 12-May-2009 TR JJH

NPRN: 502640

ELAN ESTATE, BOUNDARY POST LXIV

BOUNDARY POST

NGR: SN8826174830 Grid reference taken at centre of site**Altitude:** 518**Period:** Modern **Broadclass:** Monument <By Form>**Form:** Other Structure **Condition:** B**Site Status:**

Description: A concrete boundary post marking the boundary of the Elan Valley Estate, which was founded by the Birmingham Corporation Water Act of 1892. According to the Contested Commons project by the Universities of Newcastle and Lancaster, these posts were probably erected in 1913. The stone is inscribed with the letters BC on one face and is 0.2m square, standing approximately 0.6m high. It is probably in its original position, although a local farmer told the project many of these boundary posts had been re-erected in recent years. J.J. Hall, Trysor, 14 May 2009

SMR PRN:**Relationships:****Photographs:**

Visited on: Field Observation 12-May-2009 TR JJH

NPRN: 502641

ELAN ESTATE, BOUNDARY POST LXV

BOUNDARY POST

NGR: SN8819074809 Grid reference taken at centre of site**Altitude:** 519**Period:** Modern **Broadclass:** Monument <By Form>**Form:** Other Structure **Condition:** B**Site Status:**

Description: A concrete boundary post marking the boundary of the Elan Valley Estate, which was founded by the Birmingham Corporation Water Act of 1892. According to the Contested Commons project by the Universities of Newcastle and Lancaster, these posts were probably erected in 1913. The stone is inscribed with the letters BC on one face and is 0.2m square, standing approximately 0.6m high. It is probably in its original position, although a local farmer told the project many of these boundary posts had been re-erected in recent years. J.J. Hall, Trysor, 14 May 2009

SMR PRN:**Relationships:****Photographs:**

Visited on: Field Observation 12-May-2009 TR JJH

NPRN: 502642

ELAN ESTATE, BOUNDARY POST LXXVIII BOUNDARY POST

NGR: SN8812974809 Grid reference taken at centre of site **Altitude:** 520
Period: Modern **Broadclass:** Monument <By Form>
Form: Other Structure **Condition:** B

Site Status:

Description: A concrete boundary post marking the boundary of the Elan Valley Estate, which was founded by the Birmingham Corporation Water Act of 1892. According to the Contested Commons project by the Universities of Newcastle and Lancaster, these posts were probably erected in 1913. The stone is inscribed with the letters BC on one face and is 0.2m square, standing approximately 0.7m high. It is probably in its original position, although a local farmer told the project many of these boundary posts had been re-erected in recent years. J.J. Hall, Trysor, 14 May 2009

SMR PRN:

Relationships:

Photographs:

Visited on: Field Observation 12-May-2009 TR JJH

NPRN: 502643

ELAN ESTATE, BOUNDARY POST LXVII BOUNDARY POST

NGR: SN8804174803 Grid reference taken at centre of site **Altitude:** 525
Period: Modern **Broadclass:** Monument <By Form>
Form: Other Structure **Condition:** B

Site Status:

Description: A concrete boundary post marking the boundary of the Elan Valley Estate, which was founded by the Birmingham Corporation Water Act of 1892. According to the Contested Commons project by the Universities of Newcastle and Lancaster, these posts were probably erected in 1913. The stone is inscribed with the letters BC on one face and is 0.2m square, standing approximately 0.45m high. It is probably in its original position, although a local farmer told the project many of these boundary posts had been re-erected in recent years. J.J. Hall, Trysor, 14 May 2009

SMR PRN:

Relationships:

Photographs:

Visited on: Field Observation 12-May-2009 TR JJH

NPRN: 502644

ELAN ESTATE, BOUNDARY POST LVI

BOUNDARY POST

NGR: SN8799474829 Grid reference taken at centre of site

Altitude: 525

Period: Modern **Broadclass:** Monument <By Form>

Form: Other Structure **Condition:** B

Site Status:

Description: A concrete boundary post marking the boundary of the Elan Valley Estate, which was founded by the Birmingham Corporation Water Act of 1892. According to the Contested Commons project by the Universities of Newcastle and Lancaster, these posts were probably erected in 1913. The stone is inscribed with the letters BC on one face and is 0.2m square, standing approximately 0.5m high. It is probably in its original position, although a local farmer told the project many of these boundary posts had been re-erected in recent years. J.J. Hall, Trysor, 14 May 2009

SMR PRN:

Relationships:

Photographs:

Visited on: Field Observation 12-May-2009 TR JJH

NPRN: 502645

ELAN ESTATE, BOUNDARY POST LXIX

BOUNDARY POST

NGR: SN8794474855 Grid reference taken at centre of site

Altitude: 521

Period: Modern **Broadclass:** Monument <By Form>

Form: Other Structure **Condition:** B

Site Status:

Description: A concrete boundary post marking the boundary of the Elan Valley Estate, which was founded by the Birmingham Corporation Water Act of 1892. According to the Contested Commons project by the Universities of Newcastle and Lancaster, these posts were probably erected in 1913. The stone is inscribed with the letters BC on one face and is 0.2m square, standing approximately 0.65m high. It is probably in its original position, although a local farmer told the project many of these boundary posts had been re-erected in recent years. J.J. Hall, Trysor, 14 May 2009

SMR PRN:

Relationships:

Photographs:

Visited on: Field Observation 12-May-2009 TR JJH

NPRN: 502646

ELAN ESTATE, BOUNDARY POST LXX

BOUNDARY POST

NGR: SN8800474885 Grid reference taken at centre of site**Altitude:** 525**Period:** Modern **Broadclass:** Monument <By Form>**Form:** Other Structure **Condition:** B**Site Status:**

Description: A concrete boundary post marking the boundary of the Elan Valley Estate, which was founded by the Birmingham Corporation Water Act of 1892. According to the Contested Commons project by the Universities of Newcastle and Lancaster, these posts were probably erected in 1913. The stone is inscribed with the letters BC on one face and is 0.2m square, standing approximately 0.7m high. It is probably in its original position, although a local farmer told the project many of these boundary posts had been re-erected in recent years. J.J. Hall, Trysor, 14 May 2009

SMR PRN:**Relationships:****Photographs:**

Visited on: Field Observation 12-May-2009 TR JJH

NPRN: 502647

ELAN ESTATE, BOUNDARY POST LXXI

BOUNDARY POST

NGR: SN8796474970 Grid reference taken at centre of site**Altitude:** 517**Period:** Modern **Broadclass:** Monument <By Form>**Form:** Other Structure **Condition:** B**Site Status:**

Description: A concrete boundary post marking the boundary of the Elan Valley Estate, which was founded by the Birmingham Corporation Water Act of 1892. According to the Contested Commons project by the Universities of Newcastle and Lancaster, these posts were probably erected in 1913. The stone is inscribed with the letters BC on one face and is 0.2m square, standing approximately 0.75m high. It is probably in its original position, although a local farmer told the project many of these boundary posts had been re-erected in recent years. J.J. Hall, Trysor, 14 May 2009

SMR PRN:**Relationships:****Photographs:**

Visited on: Field Observation 12-May-2009 TR JJH

NPRN: 502648

ELAN ESTATE, BOUNDARY POST LXXIII BOUNDARY POST

NGR: SN8789575134 Grid reference taken at centre of site **Altitude:** 509**Period:** Modern **Broadclass:** Monument <By Form>**Form:** Other Structure **Condition:** B**Site Status:**

Description: A pair of concrete boundary posts, placed side by side, marking the boundary of the Elan Valley Estate, which was founded by the Birmingham Corporation Water Act of 1892. According to the Contested Commons project by the Universities of Newcastle and Lancaster, these posts were probably erected in 1913. Both posts have the letters BC on one face. They are both 0.2m square and stand approximately 0.6m high. They may stand in their original position, although a local farmer told the project many of these boundary posts had been re-erected in recent years. J.J. Hall, Trysor, 14 May 2009.

SMR PRN:**Relationships:****Photographs:**

Visited on: Field Observation 12-May-2009 TR JJH

NPRN: 502649

ELAN ESTATE, BOUNDARY POST LXXIV BOUNDARY POST

NGR: SN8776075315 Grid reference taken at centre of site **Altitude:** 520**Period:** Modern **Broadclass:** Monument <By Form>**Form:** Other Structure **Condition:** B**Site Status:**

Description: A pair of concrete boundary posts, placed one metre apart, marking the boundary of the Elan Valley Estate, which was founded by the Birmingham Corporation Water Act of 1892. According to the Contested Commons project by the Universities of Newcastle and Lancaster, these posts were probably erected in 1913. One is marked with the letters BC. They are both 0.2m square and stand approximately 0.65m high. They probably stand in their original position, although a local farmer told the project many of these boundary posts had been re-erected in recent years. J.J. Hall, Trysor, 14 May 2009.

SMR PRN:**Relationships:****Photographs:**

Visited on: Field Observation 12-May-2009 TR JJH

NPRN: 502650

ELAN ESTATE, BOUNDARY POST LXXVII BOUNDARY POST

NGR: SN8772975430 Grid reference taken at centre of site **Altitude:** 516**Period:** Modern **Broadclass:** Monument <By Form>**Form:** Other Structure **Condition:** B**Site Status:**

Description: A concrete boundary post marking the boundary of the Elan Valley Estate, which was founded by the Birmingham Corporation Water Act of 1892. According to the Contested Commons project by the Universities of Newcastle and Lancaster, these posts were probably erected in 1913. The stone is inscribed with the letters BC on one face and is 0.2m square, standing approximately 0.7m high. It is probably in its original position, although a local farmer told the project many of these boundary posts had been re-erected in recent years. J.J. Hall, Trysor, 14 May 2009

SMR PRN:**Relationships:****Photographs:**

Visited on: Field Observation 12-May-2009 TR JJH

NPRN: 502651

ELAN ESTATE, BOUNDARY POST LXVIII BOUNDARY POST

NGR: SN8782475275 Grid reference taken at centre of site **Altitude:** 519**Period:** Modern **Broadclass:** Monument <By Form>**Form:** Other Structure **Condition:** B**Site Status:**

Description: A concrete boundary post marking the boundary of the Elan Valley Estate, which was founded by the Birmingham Corporation Water Act of 1892. According to the Contested Commons project by the Universities of Newcastle and Lancaster, these posts were probably erected in 1913. The stone is inscribed with the letters BC on one face and is 0.2m square, standing approximately 0.6m high. It is probably in its original position, although a local farmer told the project many of these boundary posts had been re-erected in recent years. J.J. Hall, Trysor, 14 May 2009

SMR PRN:**Relationships:****Photographs:**

Visited on: Field Observation 12-May-2009 TR JJH

NPRN: 502652

ELAN ESTATE, BOUNDARY POST XLIV BOUNDARY POST

NGR: SN8797175099 Grid reference taken at centre of site **Altitude:** 507
Period: Modern **Broadclass:** Monument <By Form>
Form: Other Structure **Condition:** B

Site Status:

Description: A concrete boundary post marking the boundary of the Elan Valley Estate, which was founded by the Birmingham Corporation Water Act of 1892. According to the Contested Commons project by the Universities of Newcastle and Lancaster, these posts were probably erected in 1913. The stone is inscribed with the letters BC on one face and is 0.2m square, standing approximately 0.65m high. It is probably in its original position, although a local farmer told the project many of these boundary posts had been re-erected in recent years. J.J. Hall, Trysor, 14 May 2009

SMR PRN:

Relationships: **Photographs:**

Visited on: Field Observation 12-May-2009 TR JJH

NPRN: 502653

ELAN ESTATE, BOUNDARY POST XXVII BOUNDARY POST

NGR: SN9013774081 Grid reference taken at centre of site **Altitude:** 513
Period: Modern **Broadclass:** Monument <By Form>
Form: Other Structure **Condition:** B

Site Status:

Description: A concrete boundary post marking the boundary of the Elan Valley Estate, which was founded by the Birmingham Corporation Water Act of 1892. According to the Contested Commons project by the Universities of Newcastle and Lancaster, these posts were probably erected in 1913. The stone is inscribed with the letters BC on one face and is 0.2m square, standing approximately 0.5m high. It is probably in its original position, although a local farmer told the project many of these boundary posts had been re-erected in recent years. J.J. Hall, Trysor, 14 May 2009

SMR PRN:

Relationships: **Photographs:**

Visited on: Field Observation 11-May-2009 TR JJH

NPRN: 502654

ELAN ESTATE, BOUNDARY POST LXVI BOUNDARY POST

NGR: SN9021174025 Grid reference taken at centre of site **Altitude:** 515**Period:** Modern **Broadclass:** Monument <By Form>**Form:** Other Structure **Condition:** B**Site Status:**

Description: A concrete boundary post marking the boundary of the Elan Valley Estate, which was founded by the Birmingham Corporation Water Act of 1892. According to the Contested Commons project by the Universities of Newcastle and Lancaster, these posts were probably erected in 1913. The stone is inscribed with the letters BC on one face and is 0.2m square, standing approximately 0.6m high. It is probably in its original position, although a local farmer told the project many of these boundary posts had been re-erected in recent years. J.J. Hall, Trysor, 14 May 2009

SMR PRN:**Relationships:****Photographs:**

Visited on: Field Observation 11-May-2009 TR JJH

NPRN: 502655

ELAN ESTATE, BOUNDARY POST XXIX BOUNDARY POST

NGR: SN9024774019 Grid reference taken at centre of site **Altitude:** 510**Period:** Modern **Broadclass:** Monument <By Form>**Form:** Other Structure **Condition:** B**Site Status:**

Description: A concrete boundary post marking the boundary of the Elan Valley Estate, which was founded by the Birmingham Corporation Water Act of 1892. According to the Contested Commons project by the Universities of Newcastle and Lancaster, these posts were probably erected in 1913. The stone is inscribed with the letters BC on one face and is 0.2m square, standing approximately 0.4m high. It is probably in its original position, although a local farmer told the project many of these boundary posts had been re-erected in recent years. J.J. Hall, Trysor, 14 May 2009

SMR PRN:**Relationships:****Photographs:**

Visited on: Field Observation 11-May-2009 TR JJH

NPRN: 502656

ELAN ESTATE, BOUNDARY POST XLI

BOUNDARY POST

NGR: SN9027173981 Grid reference taken at centre of site**Altitude:** 510**Period:** Modern **Broadclass:** Monument <By Form>**Form:** Other Structure **Condition:** B**Site Status:**

Description: A concrete boundary post marking the boundary of the Elan Valley Estate, which was founded by the Birmingham Corporation Water Act of 1892. According to the Contested Commons project by the Universities of Newcastle and Lancaster, these posts were probably erected in 1913. The stone is inscribed with the letters BC on one face and is 0.2m square, standing approximately 0.45m high. It is probably in its original position, although a local farmer told the project many of these boundary posts had been re-erected in recent years. J.J. Hall, Trysor, 14 May 2009

SMR PRN:**Relationships:****Photographs:**

Visited on: Field Observation 11-May-2009 TR JJH

NPRN: 502657

ELAN ESTATE, BOUNDARY POST XXVI

BOUNDARY POST

NGR: SN9030473968 Grid reference taken at centre of site**Altitude:** 505**Period:** Modern **Broadclass:** Monument <By Form>**Form:** Other Structure **Condition:** B**Site Status:**

Description: A concrete boundary post marking the boundary of the Elan Valley Estate, which was founded by the Birmingham Corporation Water Act of 1892. According to the Contested Commons project by the Universities of Newcastle and Lancaster, these posts were probably erected in 1913. The stone is inscribed with the letters BC on one face and is 0.2m square, standing approximately 0.6m high. It is probably in its original position, although a local farmer told the project many of these boundary posts had been re-erected in recent years. J.J. Hall, Trysor, 14 May 2009

SMR PRN:**Relationships:****Photographs:**

Visited on: Field Observation 11-May-2009 TR JJH

NPRN: 502658

ELAN ESTATE, BOUNDARY POST XLV

BOUNDARY POST

NGR: SN8910974593 Grid reference taken at centre of site**Altitude:** 494**Period:** Modern **Broadclass:** Monument <By Form>**Form:** Other Structure **Condition:** B**Site Status:**

Description: A concrete boundary post marking the boundary of the Elan Valley Estate, which was founded by the Birmingham Corporation Water Act of 1892. According to the Contested Commons project by the Universities of Newcastle and Lancaster, these posts were probably erected in 1913. The stone is inscribed with the letters BC on one face and is 0.2m square, standing approximately 0.75m high. It is probably in its original position, although a local farmer told the project many of these boundary posts had been re-erected in recent years. J.J. Hall, Trysor, 14 May 2009

SMR PRN:**Relationships:****Photographs:**

Visited on: Field Observation 11-May-2009 TR JJH

NPRN: 502659

ELAN ESTATE, BOUNDARY POST XLVI

BOUNDARY POST

NGR: SN8910874515 Grid reference taken at centre of site**Altitude:** 487**Period:** Modern **Broadclass:** Monument <By Form>**Form:** Other Structure **Condition:** B**Site Status:**

Description: A concrete boundary post marking the boundary of the Elan Valley Estate, which was founded by the Birmingham Corporation Water Act of 1892. According to the Contested Commons project by the Universities of Newcastle and Lancaster, these posts were probably erected in 1913. The stone is inscribed with the letters BC on one face and is 0.2m square, standing approximately 0.7m high. It is probably in its original position, although a local farmer told the project many of these boundary posts had been re-erected in recent years. J.J. Hall, Trysor, 14 May 2009

SMR PRN:**Relationships:****Photographs:**

Visited on: Field Observation 11-May-2009 TR JJH

NPRN: 502660

ELAN ESTATE, BOUNDARY POST XLVII BOUNDARY POST

NGR: SN8913474465 Grid reference taken at centre of site **Altitude:** 484**Period:** Modern **Broadclass:** Monument <By Form>**Form:** Other Structure **Condition:** B**Site Status:**

Description: A concrete boundary post marking the boundary of the Elan Valley Estate, which was founded by the Birmingham Corporation Water Act of 1892. According to the Contested Commons project by the Universities of Newcastle and Lancaster, these posts were probably erected in 1913. The stone is inscribed with the letters BC on one face and is 0.2m square, standing approximately 0.7m high. It is probably in its original position, although a local farmer told the project many of these boundary posts had been re-erected in recent years. J.J. Hall, Trysor, 14 May 2009

SMR PRN:**Relationships:****Photographs:**

Visited on: Field Observation 11-May-2009 TR JJH

NPRN: 502661

ELAN ESTATE, BOUNDARY POST LIV BOUNDARY POST

NGR: SN8916474423 Grid reference taken at centre of site **Altitude:** 493**Period:** Modern **Broadclass:** Monument <By Form>**Form:** Other Structure **Condition:** B**Site Status:**

Description: A concrete boundary post marking the boundary of the Elan Valley Estate, which was founded by the Birmingham Corporation Water Act of 1892. According to the Contested Commons project by the Universities of Newcastle and Lancaster, these posts were probably erected in 1913. The stone is inscribed with the letters BC on one face and is 0.2m square, standing approximately 0.7m high. It is probably in its original position, although a local farmer told the project many of these boundary posts had been re-erected in recent years. J.J. Hall, Trysor, 14 May 2009

SMR PRN:**Relationships:****Photographs:**

Visited on: Field Observation 11-May-2009 TR JJH

NPRN: 502662

ELAN ESTATE, BOUNDARY POST XXVIII BOUNDARY POST

NGR: SN8926374386 Grid reference taken at centre of site **Altitude:** 500
Period: Modern **Broadclass:** Monument <By Form>
Form: Other Structure **Condition:** B

Site Status:

Description: A concrete boundary post marking the boundary of the Elan Valley Estate, which was founded by the Birmingham Corporation Water Act of 1892. According to the Contested Commons project by the Universities of Newcastle and Lancaster, these posts were probably erected in 1913. The stone is inscribed with the letters BC on one face and is 0.2m square, standing approximately 0.7m high. It is probably in its original position, although a local farmer told the project many of these boundary posts had been re-erected in recent years. J.J. Hall, Trysor, 14 May 2009

SMR PRN:

Relationships: **Photographs:**

Visited on: Field Observation 11-May-2009 TR JJH

NPRN: 502663

ELAN ESTATE, BOUNDARY POST LIII BOUNDARY POST

NGR: SN8931674334 Grid reference taken at centre of site **Altitude:** 507
Period: Modern **Broadclass:** Monument <By Form>
Form: Other Structure **Condition:** B

Site Status:

Description: A concrete boundary post marking the boundary of the Elan Valley Estate, which was founded by the Birmingham Corporation Water Act of 1892. According to the Contested Commons project by the Universities of Newcastle and Lancaster, these posts were probably erected in 1913. The stone is inscribed with the letters BC on one face and is 0.2m square, standing approximately 0.65m high. It is probably in its original position, although a local farmer told the project many of these boundary posts had been re-erected in recent years. J.J. Hall, Trysor, 14 May 2009

SMR PRN:

Relationships: **Photographs:**

Visited on: Field Observation 11-May-2009 TR JJH

NPRN: 502664

ELAN ESTATE, BOUNDARY POST LII

BOUNDARY POST

NGR: SN8938174259 Grid reference taken at centre of site**Altitude:** 519**Period:** Modern **Broadclass:** Monument <By Form>**Form:** Other Structure **Condition:** B**Site Status:**

Description: A concrete boundary post marking the boundary of the Elan Valley Estate, which was founded by the Birmingham Corporation Water Act of 1892. According to the Contested Commons project by the Universities of Newcastle and Lancaster, these posts were probably erected in 1913. The stone is inscribed with the letters BC on one face and is 0.2m square, standing approximately 0.65m high. It is probably in its original position, although a local farmer told the project many of these boundary posts had been re-erected in recent years. J.J. Hall, Trysor, 14 May 2009

SMR PRN:**Relationships:****Photographs:**

Visited on: Field Observation 11-May-2009 TR JJH

NPRN: 502665

ELAN ESTATE, BOUNDARY POST LI

BOUNDARY POST

NGR: SN8942874249 Grid reference taken at centre of site**Altitude:** 523**Period:** Modern **Broadclass:** Monument <By Form>**Form:** Other Structure **Condition:** B**Site Status:**

Description: A concrete boundary post marking the boundary of the Elan Valley Estate, which was founded by the Birmingham Corporation Water Act of 1892. According to the Contested Commons project by the Universities of Newcastle and Lancaster, these posts were probably erected in 1913. The stone is inscribed with the letters BC on one face and is 0.2m square, standing approximately 0.5m high. It is probably in its original position, although a local farmer told the project many of these boundary posts had been re-erected in recent years. J.J. Hall, Trysor, 14 May 2009

SMR PRN:**Relationships:****Photographs:**

Visited on: Field Observation 11-May-2009 TR JJH

NPRN: 502666

ELAN ESTATE, BOUNDARY POST L

BOUNDARY POST

NGR: SN8952774258 Grid reference taken at centre of site**Altitude:** 532**Period:** Modern **Broadclass:** Monument <By Form>**Form:** Other Structure **Condition:** B**Site Status:**

Description: A concrete boundary post marking the boundary of the Elan Valley Estate, which was founded by the Birmingham Corporation Water Act of 1892. According to the Contested Commons project by the Universities of Newcastle and Lancaster, these posts were probably erected in 1913. The stone is inscribed with the letters BC on one face and is 0.2m square, standing approximately 0.35m high. It is probably in its original position, although a local farmer told the project many of these boundary posts had been re-erected in recent years. J.J. Hall, Trysor, 14 May 2009

SMR PRN:**Relationships:****Photographs:**

Visited on: Field Observation 11-May-2009 TR JJH

NPRN: 502667

ELAN ESTATE, BOUNDARY POST XLII

BOUNDARY POST

NGR: SN8961674281 Grid reference taken at centre of site**Altitude:** 538**Period:** Modern **Broadclass:** Monument <By Form>**Form:** Other Structure **Condition:** B**Site Status:**

Description: A concrete boundary post marking the boundary of the Elan Valley Estate, which was founded by the Birmingham Corporation Water Act of 1892. According to the Contested Commons project by the Universities of Newcastle and Lancaster, these posts were probably erected in 1913. The stone is inscribed with the letters BC on one face and is 0.2m square, standing approximately 0.65m high. It is probably in its original position, although a local farmer told the project many of these boundary posts had been re-erected in recent years. J.J. Hall, Trysor, 14 May 2009

SMR PRN:**Relationships:****Photographs:**

Visited on: Field Observation 11-May-2009 TR JJH

NPRN: 502668

ELAN ESTATE, BOUNDARY POST XLVIII BOUNDARY POST

NGR: SN8966274289 Grid reference taken at centre of site **Altitude:** 535**Period:** Modern **Broadclass:** Monument <By Form>**Form:** Other Structure **Condition:** B**Site Status:**

Description: A concrete boundary post marking the boundary of the Elan Valley Estate, which was founded by the Birmingham Corporation Water Act of 1892. According to the Contested Commons project by the Universities of Newcastle and Lancaster, these posts were probably erected in 1913. The stone is inscribed with the letters BC on one face and is 0.2m square, standing approximately 0.5m high. It is probably in its original position, although a local farmer told the project many of these boundary posts had been re-erected in recent years. J.J. Hall, Trysor, 14 May 2009

SMR PRN:**Relationships:****Photographs:**

Visited on: Field Observation 11-May-2009 TR JJH

NPRN: 502669

ELAN ESTATE, BOUNDARY POST XLIII BOUNDARY POST

NGR: SN8973674304 Grid reference taken at centre of site **Altitude:** 530**Period:** Modern **Broadclass:** Monument <By Form>**Form:** Other Structure **Condition:** B**Site Status:**

Description: A concrete boundary post marking the boundary of the Elan Valley Estate, which was founded by the Birmingham Corporation Water Act of 1892. According to the Contested Commons project by the Universities of Newcastle and Lancaster, these posts were probably erected in 1913. The stone is inscribed with the letters BC on one face and is 0.2m square, standing approximately 0.75m high. It is probably in its original position, although a local farmer told the project many of these boundary posts had been re-erected in recent years. J.J. Hall, Trysor, 14 May 2009

SMR PRN:**Relationships:****Photographs:**

Visited on: Field Observation 11-May-2009 TR JJH

NPRN: 502670

ELAN ESTATE, BOUNDARY POST LV

BOUNDARY POST

NGR: SN8982274229 Grid reference taken at centre of site**Altitude:** 515**Period:** Modern **Broadclass:** Monument <By Form>**Form:** Other Structure **Condition:** B**Site Status:**

Description: A concrete boundary post marking the boundary of the Elan Valley Estate, which was founded by the Birmingham Corporation Water Act of 1892. According to the Contested Commons project by the Universities of Newcastle and Lancaster, these posts were probably erected in 1913. The stone is inscribed with the letters BC on one face and is 0.2m square, standing approximately 0.75m high. It is probably in its original position, although a local farmer told the project many of these boundary posts had been re-erected in recent years. J.J. Hall, Trysor, 14 May 2009

SMR PRN:**Relationships:****Photographs:**

Visited on: Field Observation 11-May-2009 TR JJH

NPRN: 502671

ELAN ESTATE, BOUNDARY POST XL

BOUNDARY POST

NGR: SN8989274184 Grid reference taken at centre of site**Altitude:** 509**Period:** Modern **Broadclass:** Monument <By Form>**Form:** Other Structure **Condition:** B**Site Status:**

Description: A concrete boundary post marking the boundary of the Elan Valley Estate, which was founded by the Birmingham Corporation Water Act of 1892. According to the Contested Commons project by the Universities of Newcastle and Lancaster, these posts were probably erected in 1913. The stone is inscribed with the letters BC on one face and is 0.2m square, standing approximately 0.5m high. It is probably in its original position, although a local farmer told the project many of these boundary posts had been re-erected in recent years. J.J. Hall, Trysor, 14 May 2009

SMR PRN:**Relationships:****Photographs:**

Visited on: Field Observation 11-May-2009 TR JJH

NPRN: 502672

GLAN FEDWEN, CAIRN II

CAIRN?

NGR: SN8602675881 Grid reference taken at centre of site **Altitude:** 482**Period:** Bronze Age? **Broadclass:** Religious Ritual and Funerary**Form:** Other Structure **Condition:** C**Site Status:**

Description: An irregular stone cairn, positioned on a line of outcropping bedrock on the valley slope, north of Gors Lwyd, at the head of the Elan Valley. It is not clear if it is a funerary cairn or not. There is no earth component or evidence of structure, but it does seem to be an artificial stone pile. It is a low stone spread, 2.5m by 2m by 0.2m high. It is located in close proximity to another cairn (NPRN 502555) and within 350m of the Maen Hir cairn cemetery (NPRN 502591). When visited in May 2009 the area was used for rough grazing and vegetation cover was grass. J.J. Hall, Trysor, 8 September 2009

SMR PRN:**Relationships:****Photographs:**

ELNN2009_095	15/05/2009	Possible cairn, looking northeast.
ELNN2009_096	15/05/2009	Possible cairn, looking southwest.

Visited on: Field Observation 15-May-2009 TR JJH

NPRN: 502673

ABERGWNGU, TRACKWAY

TRACKWAY

NGR: SN8732573573 Grid reference taken at point along linear site **Altitude:** 355**Period:** Post Medieval **Broadclass:** Transport**Form:** Earthwork **Condition:** A**Site Status:**

Description: A short, access track which connects Abergwngu farm with the Cwmystwyth-Rhayader road. The trackway fords the Afon Elan. The track is not shown on the 1833 1":1 mile Ordnance Survey map but is present on later maps. It runs for 500m and has a gravel surface. J.J. Hall, Trysor, 27 October 2009

SMR PRN:**Relationships:****Photographs:**

Visited on: Field Observation 14-May-2009 TR JJH

NPRN: 502674

BODTALOG FARM, POTATO CLAMP

POTATO CLAMP

NGR: SN8693575157 Grid reference taken at centre of site **Altitude:** 387**Period:** Post Medieval **Broadclass:** Agriculture and Subsistence**Form:** Earthwork **Condition:** C**Site Status:****Description:** Two parallel, linear hollows cut into a slope and defined by short banks. The hollows are 2m long by 1m wide and 0.5m deep. They are built against the outside face of a field boundary bank belonging to Bodtalog farm. When visited in June 2009 the area was used for rough grazing and the vegetation cover was grass and reeds J.J. Hall, Trysor, 8 September 2009**SMR PRN:****Relationships:**

Associated with 502584

Photographs:

ELNN2009_127 18/06/2009 Possible root vegetable store, looking west.

Visited on: Field Observation 18-Jun-2009 TR JJH**NPRN:** 502675

BLYCHAU, MARKER STONE

MARKER STONE

NGR: SN8702572558 Grid reference taken at centre of site **Altitude:** 460**Period:** Post Medieval **Broadclass:** Unassigned**Form:** Other Structure **Condition:** B**Site Status:****Description:** An earthfast quartz block used as a marker stone, on top of a local summit. It stands approximately 0.3m high and is approximately 0.5m square. When visited in June 2009 the area was used for rough grazing and the vegetation cover was grass. J.J. Hall, Trysor, 9 September 2009**SMR PRN:****Relationships:****Photographs:**

ELNN2009_131 18/06/2009 Stone.

Visited on: Field Observation 18-Jun-2009 TR JJH

NPRN: 502676

ELAN ESTATE, BOUNDARY POST XXXIX BOUNDARY POST

NGR: SN8803976401 Grid reference taken at centre of site **Altitude:** 512**Period:** Modern **Broadclass:** Monument <By Form>**Form:** Other Structure **Condition:** B**Site Status:**

Description: A concrete boundary post marking the boundary of the Elan Valley Estate, which was founded by the Birmingham Corporation Water Act of 1892. According to the Contested Commons project by the Universities of Newcastle and Lancaster, these posts were probably erected in 1913. The stone is inscribed with the letters BC on one face and is 0.2m square, standing approximately 0.7m high. It is probably in its original position, although a local farmer told the project many of these boundary posts had been re-erected in recent years. J.J. Hall, Trysor, 8 September 2009

SMR PRN:**Relationships:****Photographs:**

Visited on: Field Observation 15-Jun-2009 TR JJH

NPRN: 502677

ELAN ESTATE, BOUNDARY POST XXXIII BOUNDARY POST

NGR: SN8807476466 Grid reference taken at centre of site **Altitude:** 520**Period:** Modern **Broadclass:** Monument <By Form>**Form:** Other Structure **Condition:** B**Site Status:**

Description: A concrete boundary post marking the boundary of the Elan Valley Estate, which was founded by the Birmingham Corporation Water Act of 1892. According to the Contested Commons project by the Universities of Newcastle and Lancaster, these posts were probably erected in 1913. The stone is inscribed with the letters BC on one face and is 0.2m square, standing approximately 0.65m high. It is probably in its original position, although a local farmer told the project many of these boundary posts had been re-erected in recent years. J.J. Hall, Trysor, 8 September 2009

SMR PRN:**Relationships:****Photographs:**

Visited on: Field Observation 15-Jun-2009 TR JJH

NPRN: 502678

ELAN ESTATE, BOUNDARY POST XXXII BOUNDARY POST

NGR: SN8807076592 Grid reference taken at centre of site **Altitude:** 515**Period:** Modern **Broadclass:** Monument <By Form>**Form:** Other Structure **Condition:** B**Site Status:**

Description: A concrete boundary post marking the boundary of the Elan Valley Estate, which was founded by the Birmingham Corporation Water Act of 1892. According to the Contested Commons project by the Universities of Newcastle and Lancaster, these posts were probably erected in 1913. The stone is inscribed with the letters BC on one face and is 0.2m square, standing approximately 0.65m high. It is probably in its original position, although a local farmer told the project many of these boundary posts had been re-erected in recent years. J.J. Hall, Trysor, 8 September 2009

SMR PRN:**Relationships:****Photographs:**

Visited on: Field Observation 15-Jun-2009 TR JJH

NPRN: 502679

ELAN ESTATE, BOUNDARY POST XXXI BOUNDARY POST

NGR: SN8805476667 Grid reference taken at centre of site **Altitude:** 513**Period:** Modern **Broadclass:** Monument <By Form>**Form:** Other Structure **Condition:** B**Site Status:**

Description: A concrete boundary post marking the boundary of the Elan Valley Estate, which was founded by the Birmingham Corporation Water Act of 1892. According to the Contested Commons project by the Universities of Newcastle and Lancaster, these posts were probably erected in 1913. The stone is inscribed with the letters BC on one face and is 0.2m square, standing approximately 0.75m high. It is probably in its original position, although a local farmer told the project many of these boundary posts had been re-erected in recent years. J.J. Hall, Trysor, 8 September 2009

SMR PRN:**Relationships:****Photographs:**

Visited on: Field Observation 15-Jun-2009 TR JJH

NPRN: 502680

ELAN ESTATE, BOUNDARY POST XXX

BOUNDARY POST

NGR: SN8805476797 Grid reference taken at centre of site**Altitude:** 518**Period:** Modern **Broadclass:** Monument <By Form>**Form:** Other Structure **Condition:** B**Site Status:**

Description: A concrete boundary post marking the boundary of the Elan Valley Estate, which was founded by the Birmingham Corporation Water Act of 1892. According to the Contested Commons project by the Universities of Newcastle and Lancaster, these posts were probably erected in 1913. The stone is inscribed with the letters BC on one face and is 0.2m square, standing approximately 0.75m high. It is probably in its original position, although a local farmer told the project many of these boundary posts had been re-erected in recent years. It has its base set in a small stone cairn, less than 1m in diameter, which is presumably contemporary with its erection. J.J. Hall, Trysor, 8 September 2009

SMR PRN:**Relationships:****Photographs:**

ELNN2009_110 15/06/2009 Boundary post, looking east.

Visited on: Field Observation 15-Jun-2009 TR JJH**NPRN:** 502681

ELAN ESTATE, BOUNDARY POST LXXVI

BOUNDARY POST

NGR: SN8804276896 Grid reference taken at centre of site**Altitude:** 520**Period:** Modern **Broadclass:** Monument <By Form>**Form:** Other Structure **Condition:** B**Site Status:**

Description: A concrete boundary post marking the boundary of the Elan Valley Estate, which was founded by the Birmingham Corporation Water Act of 1892. According to the Contested Commons project by the Universities of Newcastle and Lancaster, these posts were probably erected in 1913. The stone is inscribed with the letters BC on one face and WWW on its opposite side. It is 0.2m square, standing approximately 0.75m high. It is probably in its original position, although a local farmer told the project many of these boundary posts had been re-erected in recent years. J.J. Hall, Trysor, 8 September 2009

SMR PRN:**Relationships:****Photographs:****Visited on:** Field Observation 15-Jun-2009 TR JJH

NPRN: 502682

ELAN ESTATE, BOUNDARY POST LXXV BOUNDARY POST

NGR: SN8804676949 Grid reference taken at centre of site **Altitude:** 522**Period:** Modern **Broadclass:** Monument <By Form>**Form:** Other Structure **Condition:** B**Site Status:**

Description: A concrete boundary post marking the boundary of the Elan Valley Estate, which was founded by the Birmingham Corporation Water Act of 1892. According to the Contested Commons project by the Universities of Newcastle and Lancaster, these posts were probably erected in 1913. The stone is inscribed with the letters BC on one face and is 0.2m square, standing approximately 0.65m high. It is probably in its original position, although a local farmer told the project many of these boundary posts had been re-erected in recent years. J.J. Hall, Trysor, 8 September 2009

SMR PRN:**Relationships:****Photographs:**

Visited on: Field Observation 15-Jun-2009 TR JJH

NPRN: 502683

ELAN ESTATE, BOUNDARY POST LXXII BOUNDARY POST

NGR: SN8801877009 Grid reference taken at centre of site **Altitude:** 527**Period:** Modern **Broadclass:** Monument <By Form>**Form:** Other Structure **Condition:** B**Site Status:**

Description: A concrete boundary post marking the boundary of the Elan Valley Estate, which was founded by the Birmingham Corporation Water Act of 1892. According to the Contested Commons project by the Universities of Newcastle and Lancaster, these posts were probably erected in 1913. The stone is inscribed with the letters BC on one face and is 0.2m square, standing approximately 0.6m high. It is probably in its original position, although a local farmer told the project many of these boundary posts had been re-erected in recent years. J.J. Hall, Trysor, 8 September 2009

SMR PRN:**Relationships:****Photographs:**

Visited on: Field Observation 15-Jun-2009 TR JJH

NPRN: 502684

ABERGLANHIRIN, ENCLOSURE II

ENCLOSURE

NGR: SN8826272135 Grid reference taken at centre of site**Altitude:** 380**Period:** Medieval?;Post Medieval? **Broadclass:** Monument <By Form>**Form:** Earthwork **Condition:** C**Site Status:**

Description: A relatively well-preserved earthwork enclosure, which would appear to be associated with a more denuded long hut (NPRN 30848) some 10m to the southwest. The enclosure is defined by strong earth banks, 0.7m high by 2.5m wide at base, with an external ditch, 1m wide around all sides. There is an entrance in the centre of the west-northwestern side. The enclosure measures 12.5m west-northwest to east-southeast by 10m, but due to the thickness of its walls is relatively small internally, approximately 7.5m by 5m. It is presumably some form of animal pen or fold. When visited in June 2009 the area was improved pasture and the vegetation cover was of reeds and grass. J.J. Hall, Trysor, 15 October 2009

SMR PRN: CPAT 86257**Relationships:**

Associated with 30848

Photographs:

ELNN2009_121 16/06/2009 Enclosure in background with long hut, NPRN 30848, in the foreground, looking east northeast.

ELNN2009_119 16/06/2009 Enclosure, looking east.

ELNN2009_120 16/06/2009 Enclosure, looking southeast.

Visited on: Field Observation 16-Jun-2009 TR JJH

NPRN: 502685

ABERGLANHIRIN, CULTIVATION RIDGES

CULTIVATION MARKS

NGR: SN8819371973 Grid reference taken at centre of site**Altitude:** 367**Period:** Medieval?;Post Medieval? **Broadclass:** Agriculture and Subsistence**Form:** Earthwork **Condition:** C**Site Status:**

Description: An area of denuded cultivation ridges, possibly lazy-bed cultivation. An area of approximately 150 square metres was visible when visited in 2009. The ridges were no more than 0.25m high and measured approximately 2.5m wide, divided by shallow furrows, approximately 0.5m wide. When visited in June 2009 the area was improved pasture and the vegetation cover was grass. J.J. Hall, Trysor, 15 October 2009

SMR PRN: CPAT 86253**Relationships:****Photographs:**

ELNN2009_125 16/06/2009 Cultivation ridges, looking southwest.

Visited on: Field Observation 16-Jun-2009 TR JJH

NPRN: 502686

ABERGLANHIRIN, FOOTBRIDGE I

FOOTBRIDGE

NGR: SN8882772209 Grid reference taken at centre of site**Altitude:** 339**Period:** Post Medieval **Broadclass:** Transport**Form:** Documents **Condition:** E**Site Status:**

Description: The site of a footbridge shown on late 19th century and 20th century Ordnance Survey maps. It crossed Nant Hirin from Aberglanhirin farm to a minor track which ran along the southeastern bank of the stream. The bridge no longer exists. J.J. Hall, Trysor, 15 October 2009

SMR PRN: CPAT 86258**Relationships:****Photographs:**

Visited on: Field Observation 16-Jun-2009 TR JJH

NPRN: 502687

GWAR Y TY, BANK (EARTHWORK) II

BANK (EARTHWORK)

NGR: SN8984474657 Grid reference taken at point along linear site**Altitude:** 510**Period:** Post Medieval? **Broadclass:** Monument <By Form>**Form:** Earthwork **Condition:** C**Site Status:**

Description: A denuded earthwork bank, measuring 780m in length north-northeast to south-southwest. It is generally 3m wide at base and up to 0.5m high, with a slight ditch on its western side, which becomes more pronounced towards the north as the bank runs towards a natural rill on the northern flank of Gwar y Ty, which it eventually joins. This bank shares similar characteristics to another bank on Gwar y Ty (NPRN 502548), which it seemingly joins at its southern end at SN8965574268. The two banks appear to be a land boundary, perhaps defining a large parcel of land on Gwar y Ty and Rhiw Afon. This may well be associated with post medieval land division, rather than earlier activity. There is no evidence of this bank running further to the south. When visited in May 2009 the area was used for rough grazing and the vegetation cover was grass. J.J. Hall, Trysor, 17 October 2009

SMR PRN:**Relationships:****Photographs:**

Visited on: Field Observation 12-May-2009 TR JJH

NPRN: 502688

NANT RHYDYFELIN, TRACKWAY

TRACKWAY

NGR: SN8597076480 Grid reference taken at point along linear site**Altitude:** 446**Period:** Post Medieval**Broadclass:** Transport**Form:** Earthwork**Condition:** C**Site Status:**

Description: A trackway shown on 19th and early 20th century Ordnance Survey maps and still in use as public footpath/bridleway. It runs north from the Cwmystwyth to Rhayader road at SN8552675857 northeastwards to Cistfaen and beyond in the direction of Llangurig. It is not shown on the 1833 1" to 1 mile Ordnance Survey map. When visited in May 2009 the area was used for rough grazing and the vegetation cover was grass. J.J. Hall, Trysor, 27 October 2009

SMR PRN:**Relationships:****Photographs:****Visited on:** Field Observation

10-May-2009

TR

JJH

NPRN: 502689

ESGAIR GANOL, TRACKWAY

TRACKWAY

NGR: SN8738676389 Grid reference taken at point along linear site**Altitude:** 473**Period:** Post Medieval**Broadclass:** Transport**Form:** Earthwork**Condition:** C**Site Status:**

Description: A trackway shown on 19th and early 20th century Ordnance Survey maps and still in use as a public footpath and bridleway. It runs northwards from the Cwmystwyth to Rhayader road at SN8671074672, through Bodtalog farm and onto the higher ground, carrying northeastwards towards Llangurig. It is not shown on the 1833 Ordnance Survey 1" to 1 mile map. In the late 20th century its route has been modified at its southern end to avoid Bodtalog farmyard. A footpath now runs to the west of the farm rejoining the old trackway to the north of the farmhouse. J.J. Hall, Trysor, 27 October 2009

SMR PRN:**Relationships:****Photographs:****Visited on:** Field Observation

15-Jun-2009

TR

JJH

NPRN: 502690

CARN Y GROES, TRACKWAY

TRACKWAY

NGR: SN8775076000 Grid reference taken at point along linear site**Altitude:** 470**Period:** Post Medieval **Broadclass:** Transport**Form:** Earthwork **Condition:** C**Site Status:**

Description: A former trackway which is shown on late 19th and early 20th century Ordnance Survey maps, but not on the 1833 1" to 1 mile Ordnance Survey map. It appears to have connected an area of peat cutting, NPRN 502577, alongside the Mytalog Fawr stream with Trafel Gwyn farm approximately 1.72km to the east. It may well have been a peat cutters track. J.J. Hall, Trysor, 27 October 2009

SMR PRN:**Relationships:****Photographs:**

Visited on: Field Observation 15-Jun-2009 TR JJH

NPRN: 502691

NANT HELFFIN, TRACKWAY I

TRACKWAY

NGR: SN8942074970 Grid reference taken at point along linear site**Altitude:** 372**Period:** Post Medieval **Broadclass:** Transport**Form:** Earthwork **Condition:** C**Site Status:**

Description: A trackway which is shown on late 19th and early 20th century Ordnance Survey maps and remains in use as a bridleway. It is not shown on the 1833 1" to 1 mile Ordnance Survey map. It seems to have run from Glan Helffin farm at its northern end, south southwestwards along the western side of Nant Helffin, and up onto the higher ground on Pen-Lan-Fawr, where it peters out at the head of Nant y Geulan Las. J.J. Hall, Trysor, 27 October 2009

SMR PRN:**Relationships:****Photographs:**

Visited on: Field Observation 11-May-2009 TR JJH

NPRN: 502692

NANT Y DERNOL, TRACKWAY

TRACKWAY

NGR: SN9019075067 Grid reference taken at point along linear site**Altitude:** 327**Period:** Post Medieval **Broadclass:** Transport**Form:** Earthwork **Condition:** C**Site Status:**

Description: A trackway which runs parallel to, and south of, the Nant y Dernol stream linking Glan Helffin and Nant Llemysten. It is shown on late 19th and early 20th century Ordnance Survey maps and remains designated as a bridleway. It is not shown on the 1833 1" to 1 mile map. It appears to continue south southwestwards from Glan Helffin as trackway, NPRN 502691. J.J. Hall, Trysor, 27 October 2009

SMR PRN:**Relationships:****Photographs:**

Visited on: Field Observation 11-May-2009 TR JJH

NPRN: 502693

NANT HELFFIN, TRACKWAY II

TRACKWAY

NGR: SN8978975114 Grid reference taken at point along linear site**Altitude:** 376**Period:** Modern **Broadclass:** Transport**Form:** Earthwork **Condition:** B**Site Status:**

Description: A trackway which has been created during the 20th century. It originates at SN8984575245, where it leaves trackway NPRN 502692, then zigzags upslope southwards to follow the upper boundary of the Glan Helffin field system, NPRN 502694. It is only shown on late 20th century Ordnance Survey maps. J.J. Hall, Trysor, 27 October 2009

SMR PRN:**Relationships:****Photographs:**

Visited on: Field Observation 11-May-2009 TR JJH

NPRN: 502694

GLAN HELFFIN, FIELD SYSTEM

FIELD SYSTEM

NGR: SN8955775057 Grid reference taken at a central point within an extensive site **Altitude:** 357**Period:** Post Medieval **Broadclass:** Agriculture and Subsistence**Form:** Complex **Condition:** B**Site Status:**

Description: Glan Helffin is small derelict farmstead in the upper Nant y Dernol valley, with the ruined farm buildings close to the confluence of Nant y Dernol on a minor tributary called Nant Helffin. Approximately 14.5 hectares of the field system surrounding the farmhouse fell within the 2009 Uplands Initiative Study Area (Elenydd North). The extent of the holding outside the 2009 study area is unknown. The portion included lies to the south of the former farmhouse, along the Nant Helffin valley. J.J. Hall, Trysor, 28 October 2009

SMR PRN:**Relationships:****Photographs:**

Visited on: Field Observation 11-May-2009 TR JJH

NPRN: 502695

NANT LLEMYSTEN, BANK

BANK (EARTHWORK)

NGR: SN9041574893 Grid reference taken at point along linear site **Altitude:** 330**Period:** Post Medieval? **Broadclass:** Monument <By Form>**Form:** Earthwork **Condition:** C**Site Status:**

Description: A denuded earthwork bank which runs north-northeast to south-southwest downslope within a field parcel at Nant Llemysten. It does not appear on historic Ordnance Survey maps. It is up to 2m wide at base and less than 0.3m high. When visited in May 2009 the area was used for rough grazing and the vegetation cover was grass. J.J. Hall, Trysor, 29 October 2009

SMR PRN:**Relationships:****Photographs:**

ELNN2009_054 11/05/2009 Earthwork bank, looking southwest.

Visited on: Field Observation 11-May-2009 TR JJH

NPRN: 502696

NANT LLEMYSTEN, TRACKWAY

TRACKWAY

NGR: SN9021074460 Grid reference taken at point along linear site**Altitude:** 421**Period:** Post Medieval**Broadclass:** Transport**Form:** Earthwork**Condition:** C**Site Status:**

Description: A trackway which is shown on late 19th and early 20th century Ordnance Survey maps, but not the 1833 1" to 1 mile map. It is still depicted on modern Ordnance Survey maps. It runs from Nant Llemysten farm, southwestwards up the valley of the same name and on to the higher ground of Gwar y Ty, where an extensive area of peat cutting is found. It may therefore be a peat cutters track. J.J. Hall, Trysor, 29 October 2009

SMR PRN:**Relationships:****Photographs:****Visited on:** Field Observation

11-May-2009

TR

JJH

NPRN: 502697

YSGUBOR RHIW AFON, TRACKWAY

TRACKWAY

NGR: SN9056174398 Grid reference taken at point along linear site**Altitude:** 395**Period:** Post Medieval**Broadclass:** Transport**Form:** Earthwork**Condition:** C**Site Status:**

Description: A trackway shown on the 1833 1" to 1 mile Ordnance Survey map, running southwards from Ysgubor Rhiw Afon on to the higher ground of Rhiw Afon, probably to the extensive peat cuttings in that area. At some point, and by the early 20th century, a new section of trackway seems to have been created at the north end to link this track to Ysgubor Rhiw Afon itself. J.J. Hall, Trysor, 29 October 2009

SMR PRN:**Relationships:****Photographs:****Visited on:** Field Observation

11-May-2009

TR

JJH

NPRN: 502698

RHIW AFON, TRACKWAY

TRACKWAY

NGR: SN9080074166 Grid reference taken at point along linear site**Altitude:** 387**Period:** Post Medieval **Broadclass:** Transport**Form:** Earthwork **Condition:** C**Site Status:**

Description: A trackway which is shown on late 19th and early 20th century Ordnance Survey maps. It is shown on modern maps also. It does not appear on the 1833 1" to 1 mile Ordnance Survey map. It seems to have originally run from the common boundary at SN9091274384, southwards to SN9070973896 where it terminated near a cairn, NPRN 502541. In modern times it seems to have been extended to the east, where it now joins to another trackway running down to the Wye Valley, NPRN 502699. J.J. Hall, Trysor, 29 October 2009

SMR PRN:**Relationships:****Photographs:**

ELNN2009_052 11/05/2009 Trackway, looking southwest.

Visited on: Field Observation 11-May-2009 TR JJH**NPRN:** 502699

NANT Y FFALD, TRACKWAY

TRACKWAY

NGR: SN9031173246 Grid reference taken at point along linear site**Altitude:** 418**Period:** Post Medieval **Broadclass:** Transport**Form:** Earthwork **Condition:** V**Site Status:**

Description: A trackway which has been shown on all Ordnance Survey maps although it has been subject to some modern improvements. The trackway ran from the main Cwmystwyth to Rhayader road at Aberhenllan at SN8983672006, following the western side of Nant y Ffald, running to the pass at the northern end of the valley, where it veers off to the northeast and crosses Cefn Bach. This section of the trackway joins trackway NPRN 269509 at approximately SN90757380, the latter continuing on across Cefn Bach. The section of trackway south of Trawnant has been metalled during the late 20th century. J.J. Hall, Trysor, 29 October 2009

SMR PRN:**Relationships:****Photographs:**

Associated with 502515 ELNN2009_035 11/05/2009 The southern, metalled portion of trackway, looking south.

Visited on: Field Observation 11-May-2009 TR JJH

NPRN: 502700ABERYSTWYTH TO RHAYADER ROAD
ROAD:BLAEN Y CWM TO ABERHENLLAN
SECTION**NGR:** SN8692074450 Grid reference taken at point along linear site **Altitude:** 392**Period:** Post Medieval **Broadclass:** Transport**Form:** Earthwork **Condition:** V**Site Status:****Description:** This historic road follows the upper Elan Valley from the east, crossing into the Ystwyth at Blaen y Cwm. It is shown on Ogilby's road map of 1675 and may be based on an earlier medieval route. During the 18th century it was improved as a turnpike road, around 1790. More recently, during the 20th century, further improvements were made, with some straightening and widening undertaken, and the whole road being tarmaced. The modern roadway is well maintained. Some sections of the earlier turnpike or county road can still be seen running parallel to the modern road. J.J. Hall, Trysor, 29 October 2009**SMR PRN:****Relationships:**Associated with 502724 **Photographs:** ELNN2009_140 14/05/2009 Road, looking southeast**Visited on:** Field Observation 14-May-2009 TR JJH**NPRN:** 502701

ABERGLANHIRIN, TRACKWAY I TRACKWAY

NGR: SN8916072290 Grid reference taken at point along linear site **Altitude:** 332**Period:** Post Medieval **Broadclass:** Transport**Form:** Earthwork **Condition:** V**Site Status:****Description:** This former trackway left the Cwmystwyth to Rhayader road at SN8927972317, crossed the Elan river by ford, followed the eastern side of the Nant Hirin before crossing another ford into the farmyard of Aberglanhirin. It then carried northwestwards from the farmyard to ford the river Elan once more and rejoin the main road at SN8834572819. It is shown on the 1891 and 1903 1:10560 Ordnance Survey maps. The section east of Aberglanhirin only is shown on the 1833 1":1 mile Ordnance Survey map. It is essentially out of use, with a modern track (NPRN 502702) linking Aberglanhirin to the main road. J.J. Hall, Trysor, 27 October 2009**SMR PRN:****Relationships:****Photographs:****Visited on:** Field Observation 16-Jun-2009 TR JJH

NPRN: 502702

ABERGLANHIRIN, TRACKWAY II TRACKWAY

NGR: SN8883572332 Grid reference taken at point along linear site **Altitude:** 334
Period: Modern **Broadclass:** Transport
Form: Earthwork **Condition:** V

Site Status:

Description: A modern access trackway of late 20th century date, which connects Aberglanhirin farm to the main road to the north. A modern bridge carries it over the river, although an earlier alternative route of the same trackway crossed the river by ford 80m downstream of the bridge. J.J. Hall, Trysor, 27 October 2009

SMR PRN:

Relationships: Associated with 502723 **Photographs:**

Visited on: Field Observation 16-Jun-2009 TR JJH

NPRN: 502703

SYCHNANT FAWR, TRACKWAY TRACKWAY

NGR: SN9043171675 Grid reference taken at point along linear site **Altitude:** 353
Period: Post Medieval **Broadclass:** Transport
Form: Earthwork **Condition:** C

Site Status:

Description: A short length of disused trackway running parallel to, and downslope of, the Cwmystwyth to Rhayader road. It may be a short cut to drop down to Pont ar Elan, or part of an earlier road/track. It is shown on the 1891 and 1903 1:10560 Ordnance Survey maps. It may be a continuation of trackway NPRN 269407, which drops down to the main road from the northwest. J.J. Hall, Trysor, 27 October 2009

SMR PRN:

Relationships: **Photographs:**

Visited on: Field Observation 13-May-2009 TR JJH

NPRN: 502704

GLANHIRIN, TRACKWAY

TRACKWAY

NGR: SN8735072879 Grid reference taken at point along linear site**Altitude:** 395**Period:** Modern **Broadclass:** Transport**Form:** Earthwork **Condition:** A**Site Status:**

Description: A modern, metalled access trackway built by the Elan Estate to connect Glanhirin farm to the Cwmystwyth to Rhayader road. It runs for 1.8km and crosses the Afon Elan by bridge NPRN 502722. The tenants of Glanhirin informed the 2009 Uplands Initiative project that they originally crossed the Elan by ford close to the present bridge. There was no trackway here before the later 20th century. J.J. Hall, Trysor, 27 October 2009

SMR PRN:**Relationships:**

Associated with 502722

Photographs:

Visited on: Field Observation 14-Jun-2009 TR JJH

NPRN: 502705

AFON GWNGU, LINEAR EARTHWORK

TRACKWAY?

NGR: SN8688273323 Grid reference taken at point along linear site**Altitude:** 370**Period:** Post Medieval? **Broadclass:** Transport**Form:** Earthwork **Condition:** C**Site Status:**

Description: A possible former trackway running along the southern side of Afon Gwngu. When visited in June 2009 the area was used for rough grazing and vegetation cover was grass. J.J. Hall, Trysor, 29 October 2009

SMR PRN:**Relationships:****Photographs:**

Visited on: Field Observation 14-Jun-2009 TR JJH

NPRN: 502706

GORORION, TRACKWAY II

TRACKWAY

NGR: SN8728974431 Grid reference taken at point along linear site**Altitude:** 464**Period:** Post Medieval **Broadclass:** Transport**Form:** Earthwork **Condition:** C**Site Status:**

Description: A disused trackway, approximately 230m long, which runs northeast to southwest along the hill pasture on Gororion. Its context is unknown. When visited in May 2009 the area was used for rough grazing and vegetation cover was grass and reeds. J.J. Hall, Trysor, 29 October 2009

SMR PRN:**Relationships:****Photographs:**

Visited on: Field Observation 14-May-2009 TR JJH

NPRN: 502707

GORORION, TRACKWAY I

TRACKWAY

NGR: SN8724074070 Grid reference taken at point along linear site

Altitude: 428

Period: Post Medieval **Broadclass:** Transport

Form: Earthwork **Condition:** C

Site Status:

Description: A section of disused trackway which runs onto the hill pasture on Gororion. It is approximately 200m long north northeast - south southwest, but at its southern end turns to the east and disappears into a boggy area. When visited in May 2009 the area was used for rough grazing and vegetation cover was grass and reeds. J.J. Hall, Trysor, 29 October 2009

SMR PRN:

Relationships:

Photographs:

Visited on: Field Observation 14-May-2009 TR JJH

NPRN: 502708

HILLGATE, FIELD SYSTEM

FIELD SYSTEM

NGR: SN8696874046 Grid reference taken at a central point within an extensive site

Altitude: 376

Period: Post Medieval **Broadclass:** Agriculture and Subsistence

Form: Complex **Condition:** C

Site Status:

Description: The now demolished house at Hillgate, NPRN 81298, was associated with a small field system, with an enclosed parcel to the west of the main road and another enclosure around the house itself. When visited in May 2009 the area was used for rough grazing and vegetation cover was grass and reeds. J.J. Hall, Trysor, 29 October 2009

SMR PRN:

Relationships:

Photographs:

Associated with 81298

Visited on: Field Observation 14-May-2009 TR JJH

NPRN: 502709

BODTALOG, FIELD SYSTEM

FIELD SYSTEM

NGR: SN8669574852 Grid reference taken at a central point within an extensive site **Altitude:** 400**Period:** Post Medieval **Broadclass:** Agriculture and Subsistence**Form:** Complex **Condition:** V**Site Status:**

Description: A series of field parcels associated with Bodtalog farm (NPRN 502584). The farmhouse and buildings are located at the northern end of the field system, which extends southwards to the Cwmystwyth to Rhayader road and beyond to the banks of the Afon Elan. Field survey showed that the earlier phases of the field system were largely defined by earth banks but by the end of the 20th century these had largely been replaced by post and wire enclosures, not always conforming to the earlier field boundaries and also incorporating slightly different areas. Much of the enclosed land is wet and only semi-improved. J.J. Hall, Trysor, 29 October 2009

SMR PRN:**Relationships:**

Part of 502584

Photographs:**Visited on:** Field Observation 18-Jun-2009 TR JJH**NPRN:** 502710

BODTALOG, FARMHOUSE

FARMHOUSE

NGR: SN8681975033 Grid reference taken at centre of site **Altitude:** 384**Period:** Post Medieval **Broadclass:** Domestic**Form:** Building **Condition:** A**Site Status:**

Description: A farmhouse with attached outbuilding range. The latter appears to include a cart shed and byre/stable, and is similar in character to that at Aberglanhirin. The house is shown on the 1st edition 1:10560 Ordnance Survey map of 1888, apparently in the same location and with the same dimensions as at present. A building also appears to stand in the same location on the 1841 parish tithe map, although the present structure would appear to be of later 19th century date. J.J. Hall, Trysor, 29 October 2009

SMR PRN:**Relationships:**

Part of 502584

Photographs:**Visited on:** Field Observation 18-Jun-2009 TR JJH

NPRN: 502711

BODTALOG, FARM BUILDING

AGRICULTURAL BUILDING

NGR: SN8682275020 Grid reference taken at centre of site **Altitude:** 383

Period: Post Medieval **Broadclass:** Agriculture and Subsistence

Form: Building **Condition:** A

Site Status:

Description: A former stable or byre opposite the main building range, NPRN 502710, at Bodtalog farm. It appears on the 1891 1:10560 Ordnance Survey map of 1888, although may have been extended since that time. J.J. Hall, Trysor, 29 October 2009

SMR PRN:

Relationships:

Part of 502584

Photographs:

Visited on: Field Observation 18-Jun-2009 TR JJH

NPRN: 502712

BODTALOG, AGRICULTURAL BUILDING

AGRICULTURAL BUILDING

II

NGR: SN8683475009 Grid reference taken at centre of site **Altitude:** 382

Period: Modern **Broadclass:** Agriculture and Subsistence

Form: Building **Condition:** A

Site Status:

Description: A farm shed dating to the second half of the 20th century. It is of breeze block construction with the roof and upper half of its walls in box profile sheeting. It measures approximately 18m by 9m. It stands to the south of the 19th century farm buildings but within a few metres of them. J.J. Hall, Trysor, 29 October 2009

SMR PRN:

Relationships:

Part of 502584

Photographs:

Visited on: Field Observation 18-Jun-2009 TR JJH

NPRN: 502713

BODTALOG, AGRICULTURAL BUILDING I AGRICULTURAL BUILDING

NGR: SN8682574939 Grid reference taken at centre of site **Altitude:** 380**Period:** Modern **Broadclass:** Agriculture and Subsistence**Form:** Building **Condition:** A**Site Status:****Description:** A large farm building, reflecting the fact that Bodtalog is a modern sheep farm. The lower walling is rendered breeze block or concrete with the rest of the steel frame clad in corrugated sheeting with some wooden Yorkshire boarding in lateral walls. It may have been built in three sections at different times. Overall the building now measures 50m by 12m. J.J. Hall, Trysor, 29 October 2009**SMR PRN:****Relationships:**

Part of 502584

Photographs:**Visited on:** Field Observation 18-Jun-2009 TR JJH**NPRN:** 502714

GLANHIRIN, SHEEP FOLD SHEEP FOLD

NGR: SN8755373227 Grid reference taken at centre of site **Altitude:** 353**Period:** Modern **Broadclass:** Agriculture and Subsistence**Form:** Other Structure **Condition:** B**Site Status:****Description:** A modern post and wire sheep fold, alongside the access track to Glanhirin farm. It measures approximately 70m north to south by 28m east-west and is divided into three sections. When visited in June 2009 the area was used for rough grazing and vegetation cover was grass. J.J. Hall, Trysor, 29 October 2009**SMR PRN:****Relationships:****Photographs:****Visited on:** Field Observation 14-Jun-2009 TR JJH**NPRN:** 502715

AFON ELAN, FOOTBRIDGE FOOTBRIDGE

NGR: SN8809672916 Grid reference taken at centre of site **Altitude:** 348**Period:** Post Medieval **Broadclass:** Transport**Form:** Other Structure **Condition:** E**Site Status:****Description:** The site of a footbridge across the Afon Elan shown on the 1888 1:10560 Ordnance Survey map. No evidence survives on the ground. J.J. Hall, Trysor, 29 October 2009**SMR PRN:****Relationships:****Photographs:****Visited on:** Field Observation 12-May-2009 TR JJH

NPRN: 502716

NANT Y GEULON LAS, FOOTBRIDGE FOOTBRIDGE

NGR: SN8789473270 Grid reference taken at centre of site **Altitude:** 349**Period:** Post Medieval **Broadclass:** Transport**Form:** Other Structure **Condition:** E**Site Status:****Description:** The site of a footbridge across the Afon Elan shown on the 1888 and 1903 1:10560 Ordnance Survey maps. No evidence survives on the ground. J.J. Hall, Trysor, 29 October 2009**SMR PRN:****Relationships:** **Photographs:****Visited on:** Field Observation 12-May-2009 TR JJH**NPRN:** 502717

ABERGLANHIRIN, FARMHOUSE FARMHOUSE

NGR: SN8874772305 Grid reference taken at centre of site **Altitude:** 336**Period:** Modern **Broadclass:** Domestic**Form:** Building **Condition:** A**Site Status:****Description:** A modern bungalow which serves as the farmhouse at Aberglanhirin. It stands within a rectangular garden plot detached from the main farmyard. J.J. Hall, Trysor, 29 October 2009**SMR PRN:****Relationships:** **Photographs:**

Part of 30347

Visited on: Field Observation 16-Jun-2009 TR JJH**NPRN:** 502718

ABERGLANHIRIN, AGRICULTURAL BUILDING II AGRICULTURAL BUILDING

NGR: SN8874572265 Grid reference taken at centre of site **Altitude:** 336**Period:** Post Medieval **Broadclass:** Agriculture and Subsistence**Form:** Building **Condition:** B**Site Status:****Description:** The original farmhouse and attached barn/stable block at Aberglanhirin. J.J. Hall, Trysor, 29 October 2009**SMR PRN:****Relationships:** **Photographs:**

Part of 30347 ELNN2009_126 16/06/2009 Former farmhouse at Aberglanhirin, and attached building range, looking southwest.

Visited on: Field Observation 16-Jun-2009 TR JJH

NPRN: 502719ABERGLANHIRIN, AGRICULTURAL
BUILDING I

AGRICULTURAL BUILDING

NGR: SN8870872267 Grid reference taken at centre of site **Altitude:** 337**Period:** Modern **Broadclass:** Agriculture and Subsistence**Form:** Building **Condition:** A**Site Status:****Description:** A large modern farm building at Aberglanhirin. It is approximately 30m by 27m overall with a double roof with a central valley. The concrete rendered wall bases support a steel framed building with box-profile sides and a corrugated asbestos or pressed concrete roof. J.J. Hall, Trysor, 29 October 2009**SMR PRN:****Relationships:**

Part of 30347

Photographs:**Visited on:** Field Observation 16-Jun-2009 TR JJH**NPRN:** 502720

AFON ELAN, MARKER POST

BOUNDARY POST

NGR: SN8882372528 Grid reference taken at centre of site **Altitude:** 348**Period:** Modern **Broadclass:** Monument <By Form>**Form:** Other Structure **Condition:** A**Site Status:****Description:** A small concrete marker post with GPO inscribed into its north face on the southern side of the modern road. It is presumably marking the line of an underground telephone cable. J.J. Hall, Trysor, 29 October 2009**SMR PRN:****Relationships:****Photographs:**ELNN2009_081 12/05/2009 GPO marker post, with
Aberglanhirin in the
background, looking south.**Visited on:** Field Observation 12-May-2009 TR JJH

NPRN: 502721

ABERGWNGU, FOOTBRIDGE

FOOTBRIDGE

NGR: SN8708273525 Grid reference taken at centre of site**Altitude:** 355**Period:** Modern **Broadclass:** Transport**Form:** Other Structure **Condition:** A**Site Status:****Description:** A modern footbridge crossing the Afon Elan to take part of trackway NPRN 502673 to Abergwngu. A ford lies approximately 30m to the north of the footbridge and this is shown on late 19th and early 20th century Ordnance Survey maps. J.J. Hall, Trysor, 31 October 2009**SMR PRN:****Relationships:****Photographs:****Visited on:** Field Observation 14-May-2009 TR JJH**NPRN:** 502722

GLANHIRIN, BRIDGE

BRIDGE

NGR: SN8768273307 Grid reference taken at centre of site**Altitude:** 347**Period:** Modern **Broadclass:** Transport**Form:** Other Structure **Condition:** A**Site Status:****Description:** A modern bridge carrying farm track, NPRN 502704, over the Afon Elan. It consists of railway sleepers laid across steel bars. J.J. Hall, Trysor, 31 October 2009**SMR PRN:****Relationships:****Photographs:**

Associated with	502704	ELNN2009_091	14/05/2009	Modern bridge on the track to Glanhirin, crossing the Afon Elan, looking south southwest.
		ELNN2009_092	14/05/2009	Modern bridge on the track to Glanhirin, crossing the Afon Elan, looking south.

Visited on: Field Observation 14-Jun-2009 TR JJH**NPRN:** 502723

ABERGLANHIRIN, BRIDGE

BRIDGE

NGR: SN8883972342 Grid reference taken at centre of site**Altitude:** 333**Period:** Modern **Broadclass:** Transport**Form:** Other Structure **Condition:** A**Site Status:****Description:** A modern bridge carrying farm track NPRN 502702 over the Afon Elan. The bridge consists of wooden railway sleepers laid across steel beams. J.J. Hall, Trysor, 31 October 2009**SMR PRN:****Relationships:****Photographs:**

Associated with 502702

Visited on: Field Observation 14-Jun-2009 TR JJH

NPRN: 502724

ABERHENLLAN, BRIDGE

BRIDGE

NGR: SN8991071999 Grid reference taken at centre of site **Altitude:** 328

Period: Modern **Broadclass:** Transport

Form: Other Structure **Condition:** A

Site Status:

Description: A bridge carrying the Cwmystwyth to Rhayader road, NPRN 502700, over the Nant y Ffald. It is a concrete flat bridge with metal barred parapet. J.J. Hall, Trysor, 31 October 2009

SMR PRN:

Relationships:

Associated with 502700

Photographs:

Visited on: Field Observation 01-May-2009 TR JJH

NPRN: 502725

NANT RHYDYFELIN, STONE SETTING

STONE SETTING

NGR: SN8569876239 Grid reference taken at centre of site **Altitude:** 416

Period: Unknown **Broadclass:** Unassigned

Form: Other Structure **Condition:** C

Site Status:

Description: A small stone feature, comprising a rough circle of stone blocks, approximately 1.5m in diameter, on the gentle west facing slope above Nant Rhydyfelin. J.J. Hall, Trysor, 31 October 2009

SMR PRN:

Relationships:

Photographs:

ELNN2009_132 10/05/2009 Stone setting, looking southwest.

Visited on: Field Observation 10-May-2009 TR JJH

NPRN: 502726

CARN Y GROES, CAIRN?

CAIRN?

NGR: SN8805476797 Grid reference taken at centre of site **Altitude:** 518**Period:** Unknown **Broadclass:** Monument <By Form>**Form:** Other Structure **Condition:** C**Site Status:**

Description: A small, low stone cairn with boundary post, NPRN 502680, inserted into it. It measures approximately 1m in diameter and 0.15m high is composed of larger blocks 0.30m to 0.50m in size. It was not clear if the cairn and the post were contemporary and the cairn simply packing, or if the post had been inserted into an existing feature. However, none of the other concrete boundary posts recorded during the 2009 Uplands project had such stone around it. When visited in June 2009 the area was used for rough grazing and vegetation cover was grass. J.J. Hall, Trysor, 31 October 2009

SMR PRN:**Relationships:****Photographs:**

ELNN2009_133	15/06/2009	Cairn at base of concrete post NPRN 502680, looking east.
--------------	------------	--

Visited on: Field Observation	15-Jun-2009	TR	JJH
--------------------------------------	-------------	----	-----

NPRN: 502727

BANC CYNNYDD, MARKER CAIRN II

MARKER CAIRN

NGR: SN8922773383 Grid reference taken at centre of site **Altitude:** 536**Period:** Modern? **Broadclass:** Unassigned**Form:** Other Structure **Condition:** A**Site Status:**

Description: A marker cairn lying on the northern portion of grassed-over Bronze Age cairn, NPRN 502565. The marker cairn is approximately 2.5m in diameter and 0.7m high. When visited in May 2009 the area was used for rough grazing and vegetation cover was grass. J.J. Hall, Trysor, 31 October 2009

SMR PRN:**Relationships:****Photographs:**

Associated with	502565	ELNN2009_063	11/05/2009	Marker cairn, overlying grass-covered Bronze Age cairn, NPRN 502565, looking south.
		ELNN2009_064	11/05/2009	Marker cairn, overlying grass-covered Bronze Age cairn, NPRN 502565, looking west.

Visited on: Field Observation	11-May-2009	TR	JJH
--------------------------------------	-------------	----	-----

NPRN: 502728

BLAEN CLAWDD DU, MARKER CAIRN

MARKER CAIRN

NGR: SN8776875167 Grid reference taken at centre of site

Altitude: 519

Period: Modern? **Broadclass:** Unassigned

Form: Other Structure **Condition:** A

Site Status:

Description: A marker cairn lying on the southwestern portion of grassed-over Bronze Age cairn, NPRN 502550. The marker cairn is approximately 1m in diameter and 1m high. When visited in May 2009 the area was used for rough grazing and vegetation cover was grass. J.J. Hall, Trysor, 31 October 2009

SMR PRN:

Relationships:

Associated with 502550

Photographs:

ELNN2009_079 12/05/2009 Marker cairn, on top of earlier cairn, NPRN 502550, looking south southeast.

ELNN2009_080 12/05/2009 Marker cairn, on top of earlier cairn, NPRN 502550, looking east southeast.

Visited on: Field Observation

12-May-2009

TR

JJH